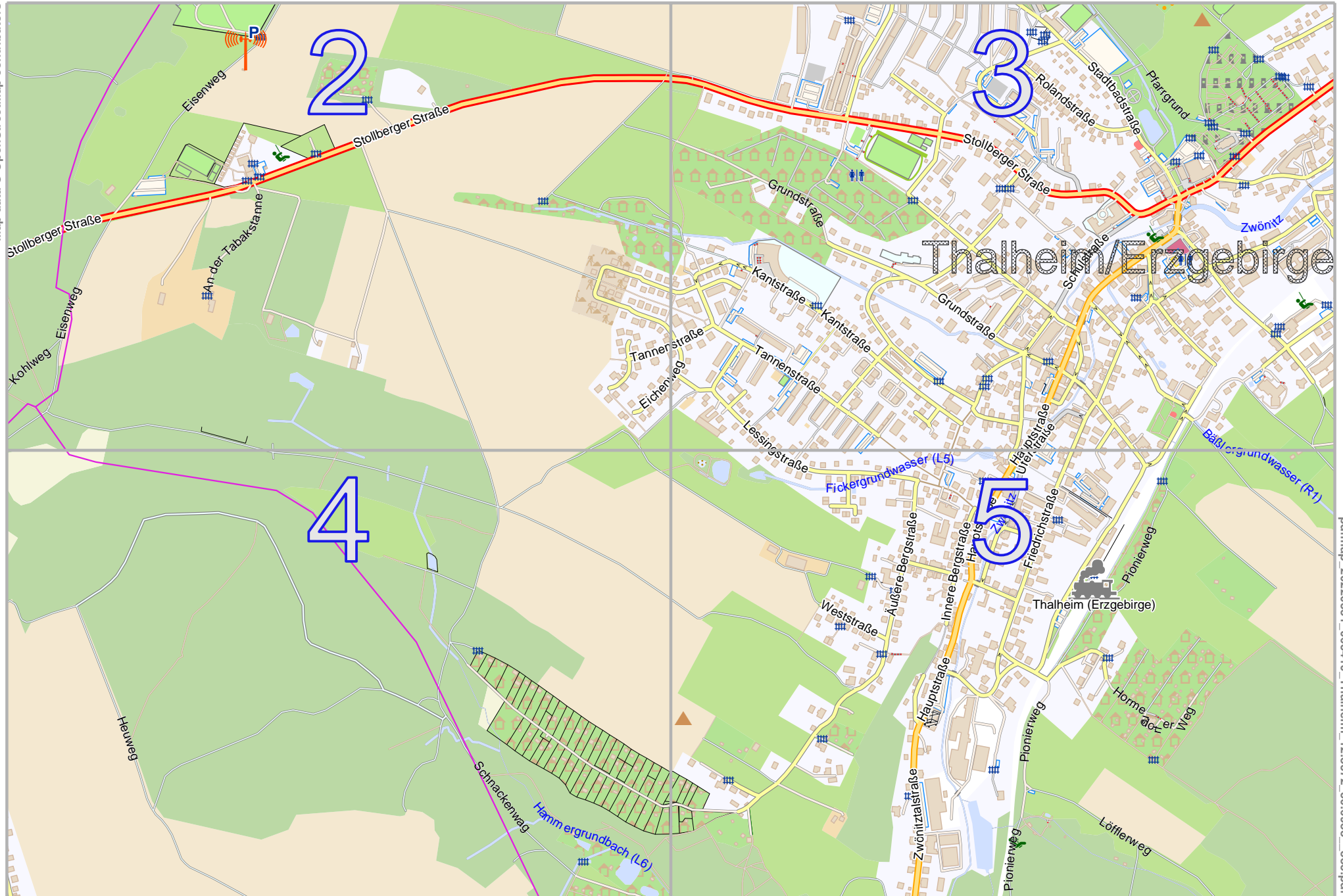


Thalheim

lon 12.85614 lat 50.70695

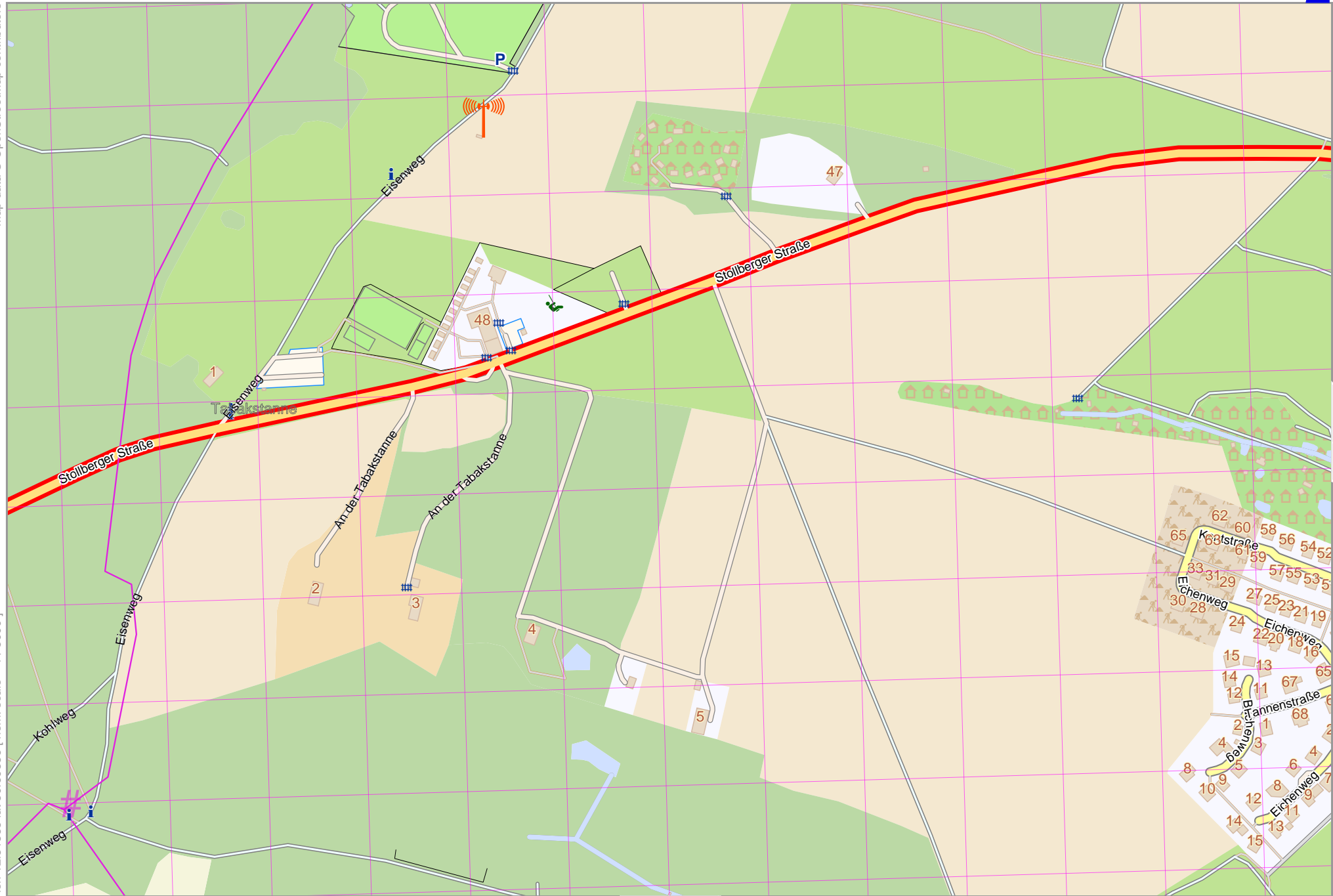
Map data © OpenStreetMap contributors



lon 12.81835 lat 50.69077
[nom. scale = 1 / 10000]

Map data © OpenStreetMap contributors

lon 12.81835 lat 50.69886 [nom. scale = 1 / 5000]



lon 12.83724 lat 50.70695

3

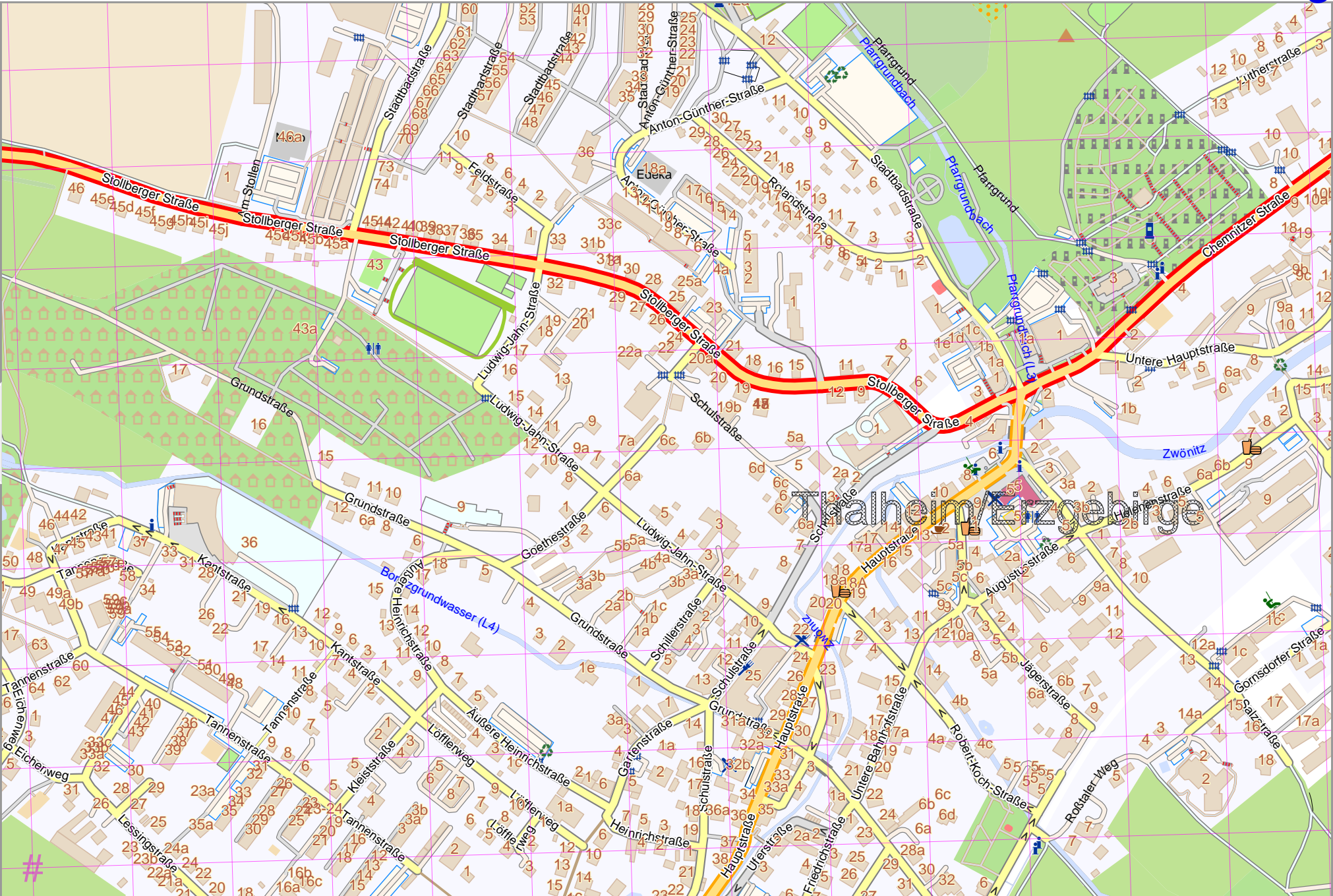
pdfmap_20220331_065410_Thalheim_12.8372_50.6988_885.pdf

UTM: 33 U easting 346.00 km northing 5618.70 km
UTM-Grid-width = 100m

Thalheim

Map data © OpenStreetMap contributors

lon 12.83724 lat 50.69886 [nom. scale = 1 / 5000]

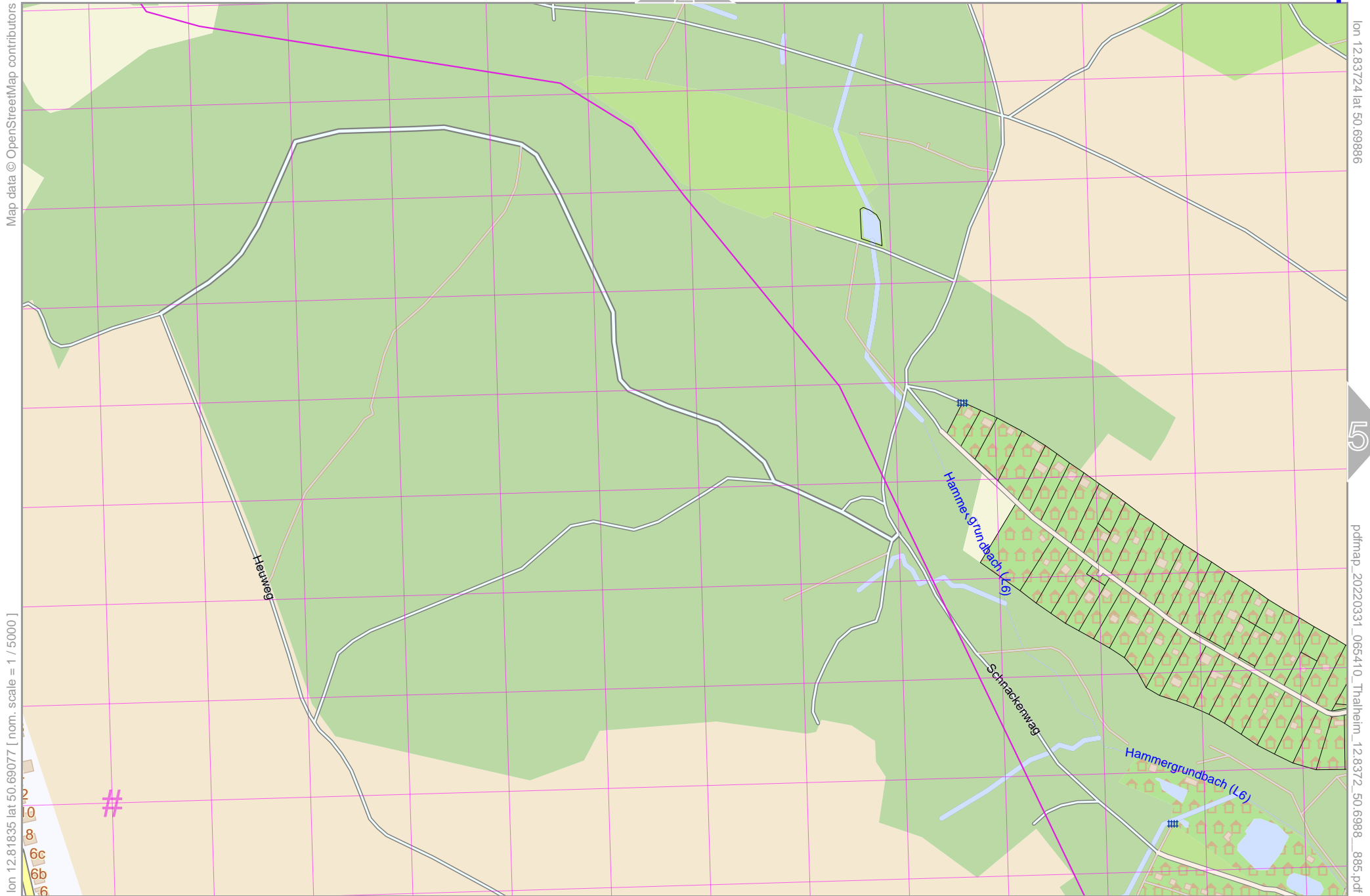


UTM: 33 U easting 347.30 km northing 5618.60 km
 UTM-Grid-width = 100m

lon 12.835614 lat 50.70695

pdfmap_20220331_065410_Thalheim_12.8372_50.6988_885.pdf





lon 12.81835 lat 50.69077 [nom. scale = 1 / 5000]

lon 12.83724 lat 50.69886

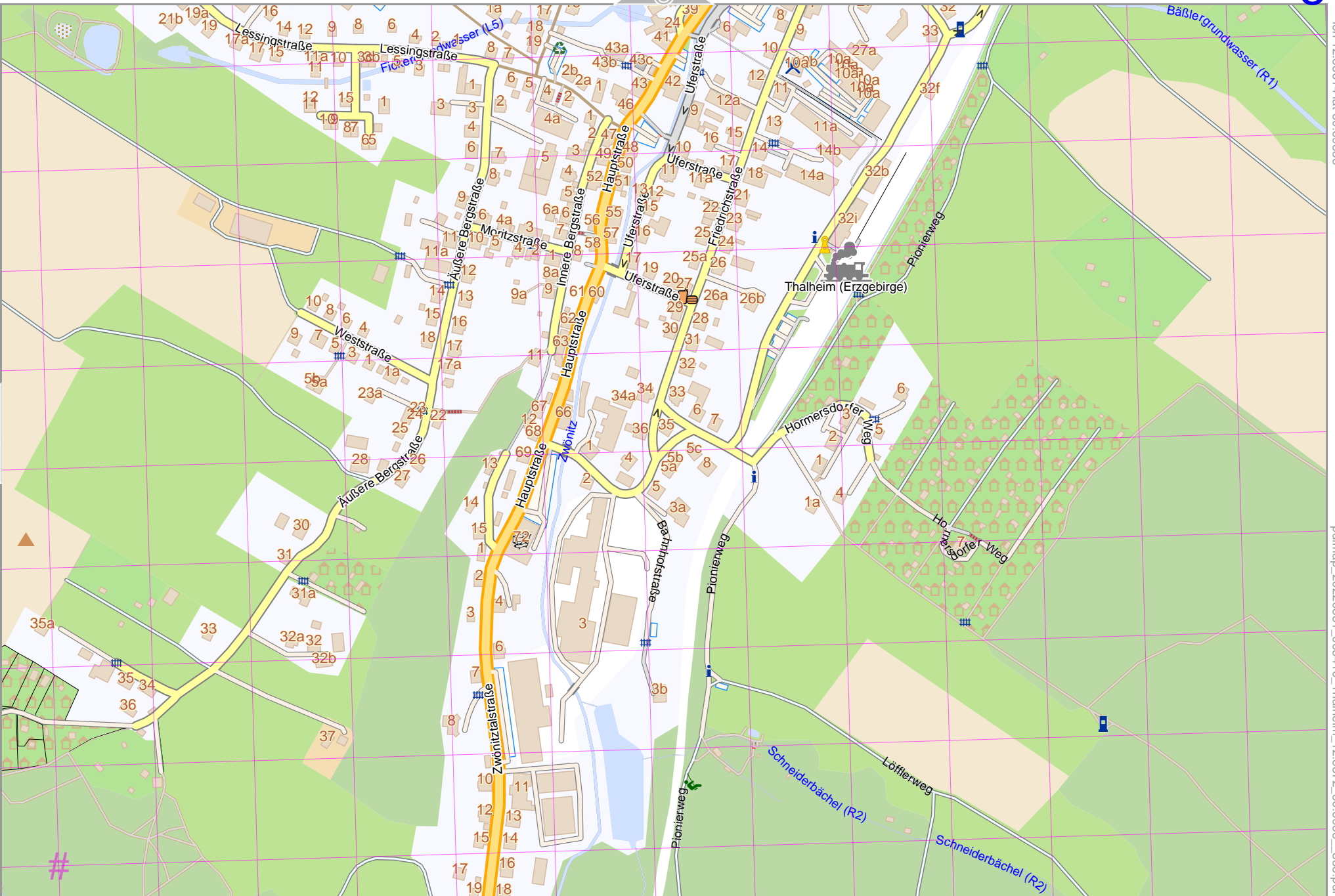
5

pdfmap_20220331_065410_Thalheim_12.8372_50.6988_885.pdf

UTM: 33 U easting 346.00 km northing 5617.80 km
UTM-Grid-width = 100m

Map data © OpenStreetMap contributors

lon 12.83724 lat 50.69077 [nom. scale = 1 / 5000]



lon 12.85614 lat 50.69986

pdfmap_20220331_065410_Thalheim_12.8372_50.6998_885.pdf

UTM: 33 U easting 347.30 km northing 5617.70 km
UTM-Grid-width = 100m