

Map data © OpenStreetMap contributors

lon 10.64596 lat 49.41681 [nom. scale = 1 / 20000]

lon 10.71953 lat 49.44918

pdfmap_20220330_091016_10.6827_49.4006_888.pdf



Contour interval = 20m

2

4

6

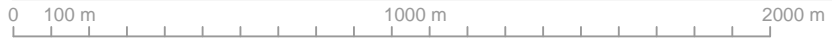
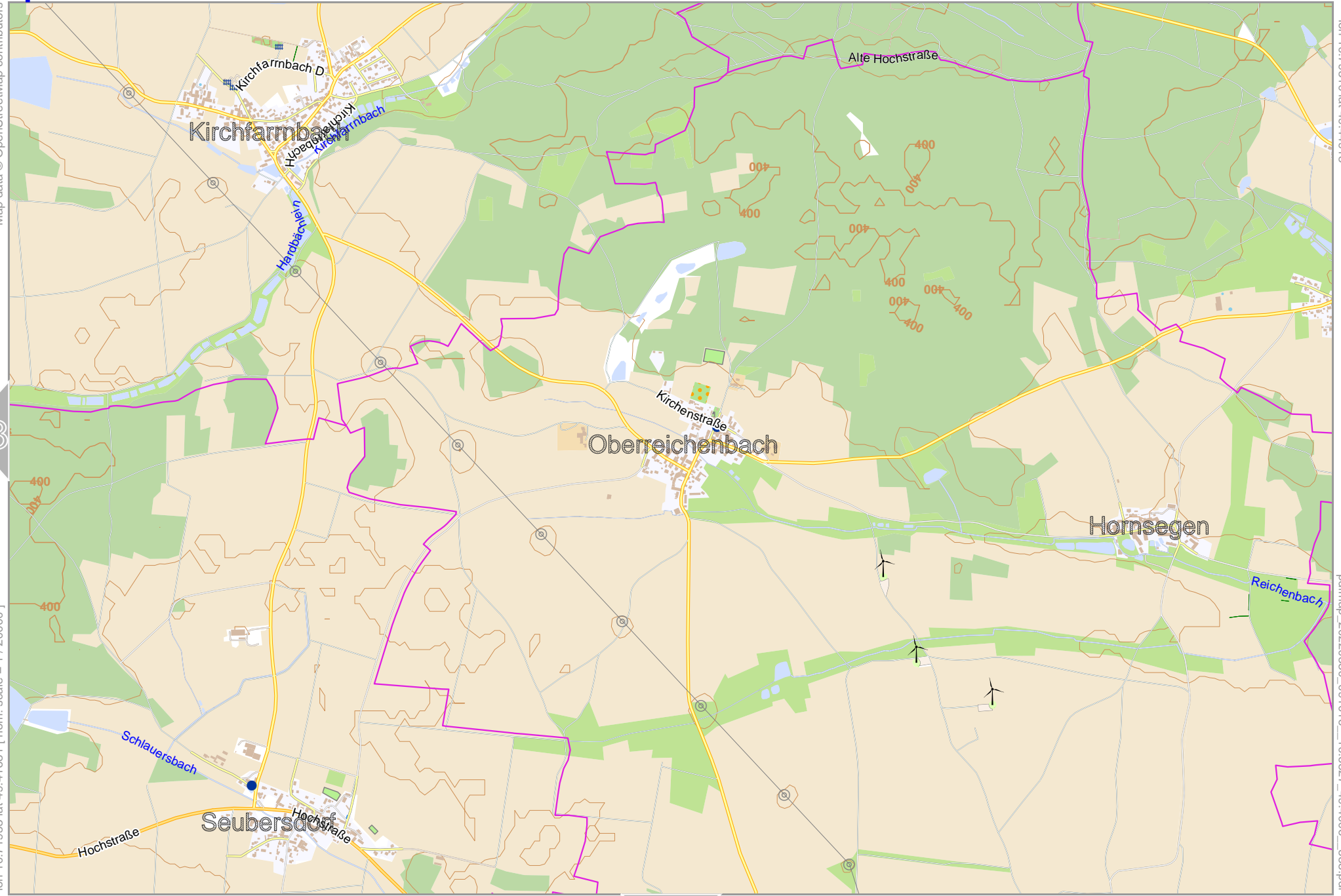
Map data © OpenStreetMap contributors

lon 10.793101at 49.44918



lon 10.71953 lat 49.41681 [nom. scale = 1 / 20000]

pdfmap_20220330_091016_10.6827_49.4006_888.pdf



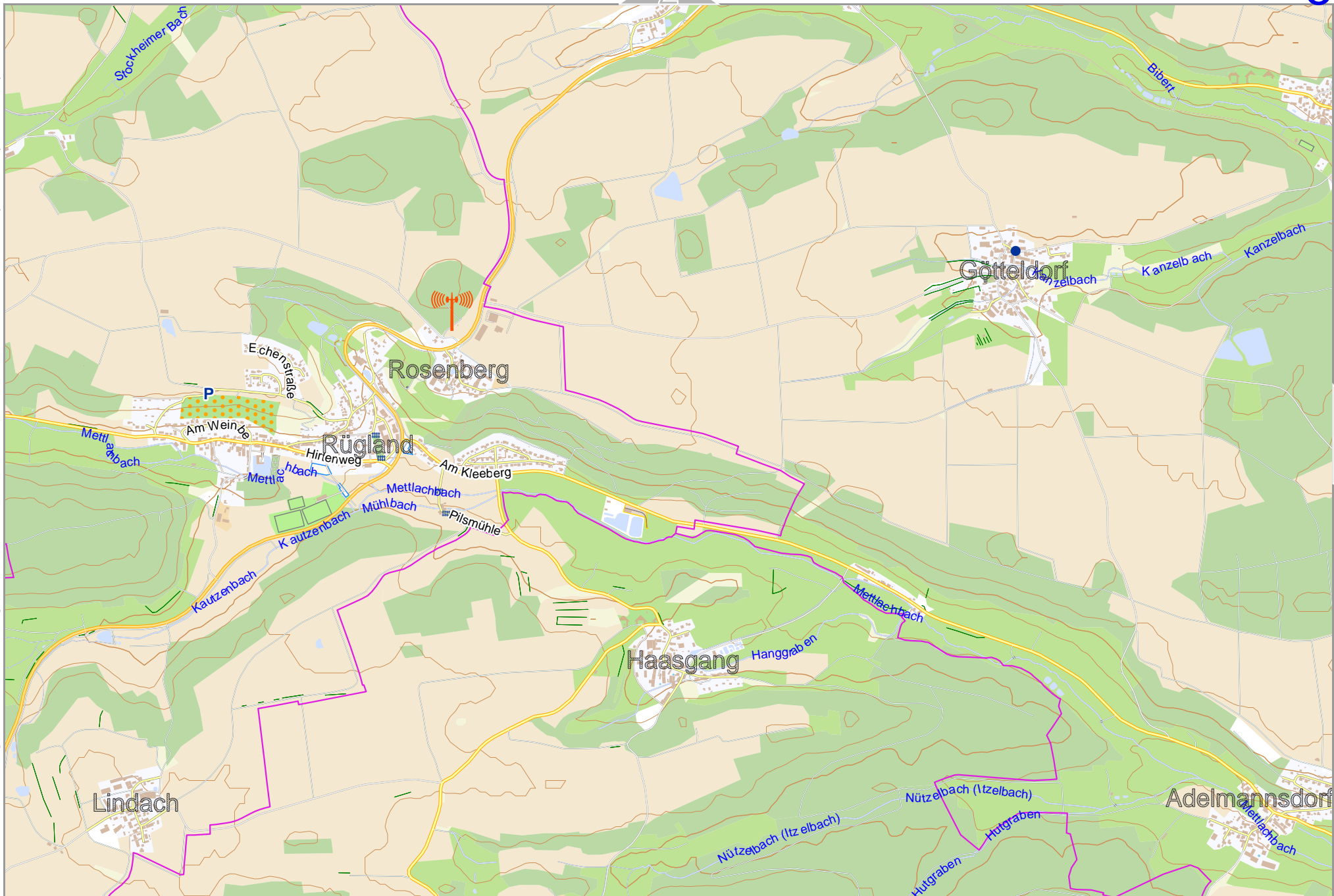
Contour interval = 20m

Map data © OpenStreetMap contributors

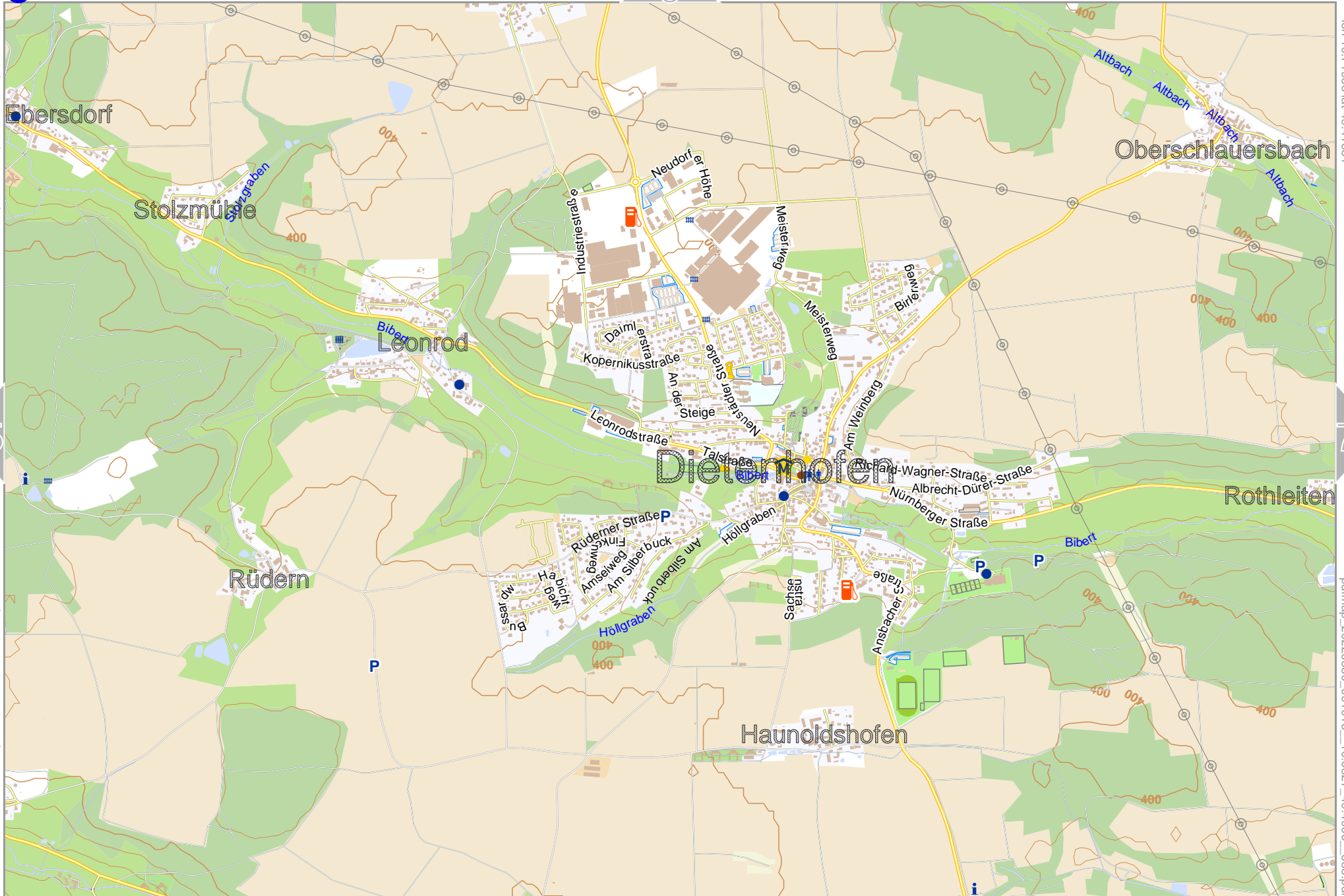
lon 10.64596 lat 49.41681

lon 10.57238 lat 49.38444 [nom. scale = 1 / 20000]

pdfmap_20220330_091016_10.6827_49.4006_888.pdf



Contour interval = 20m



Contour interval = 20m

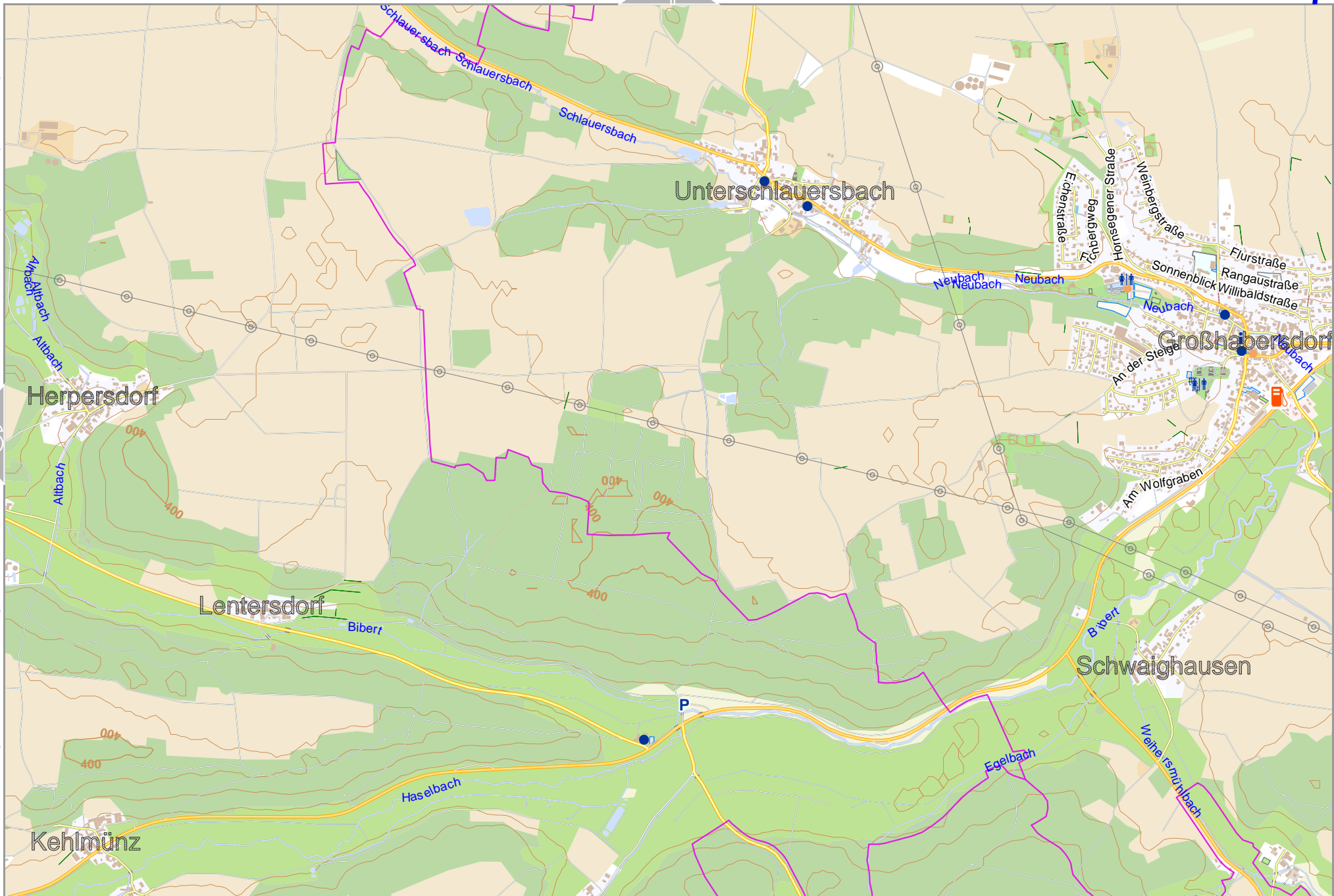


Map data © OpenStreetMap contributors

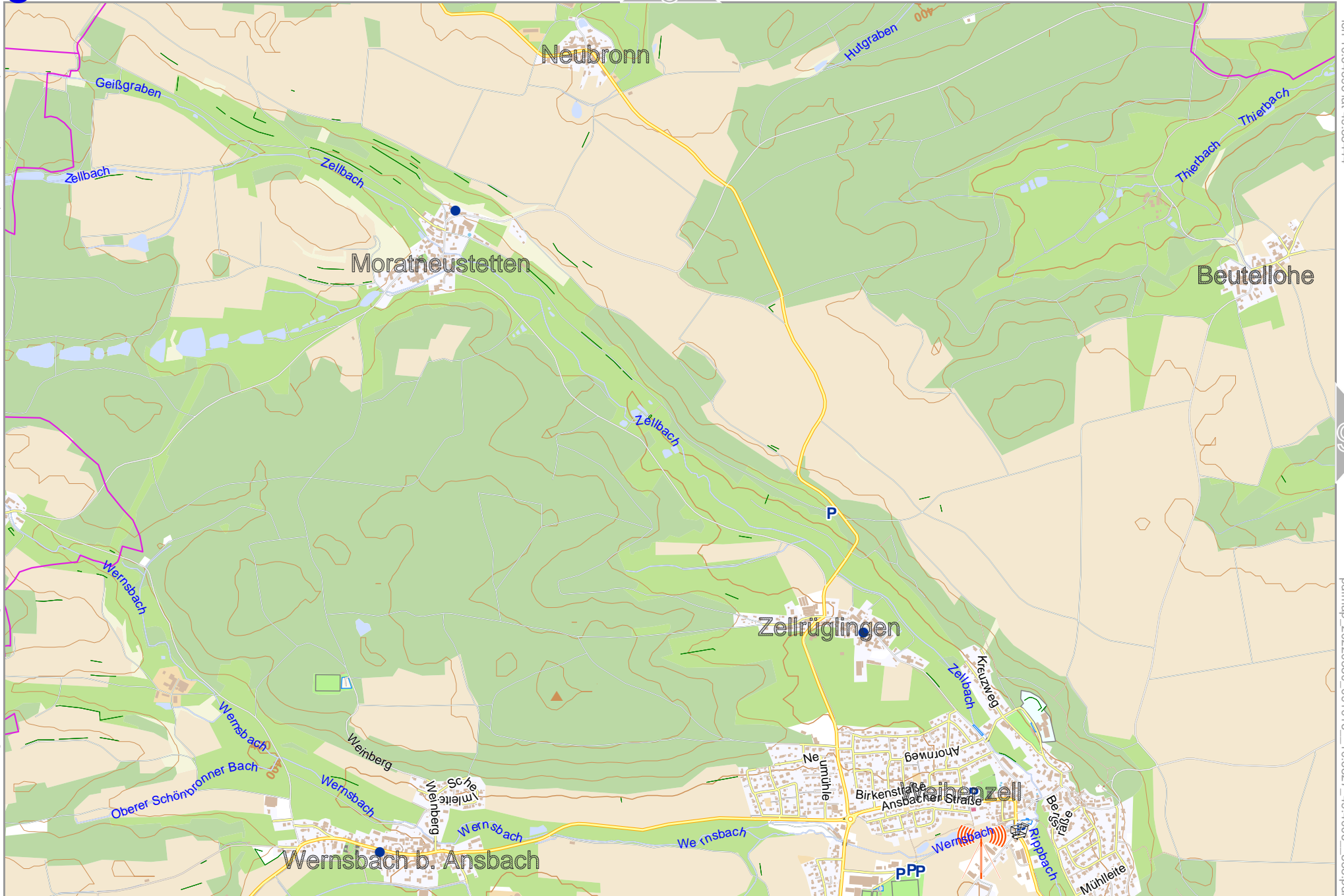
lon 10.71953 lat 49.38444 [nom. scale = 1 / 20000]

lon 10.79310 lat 49.41681

pdfmap_20220330_091016_10.6827_49.4006_888.pdf



Contour interval = 20m

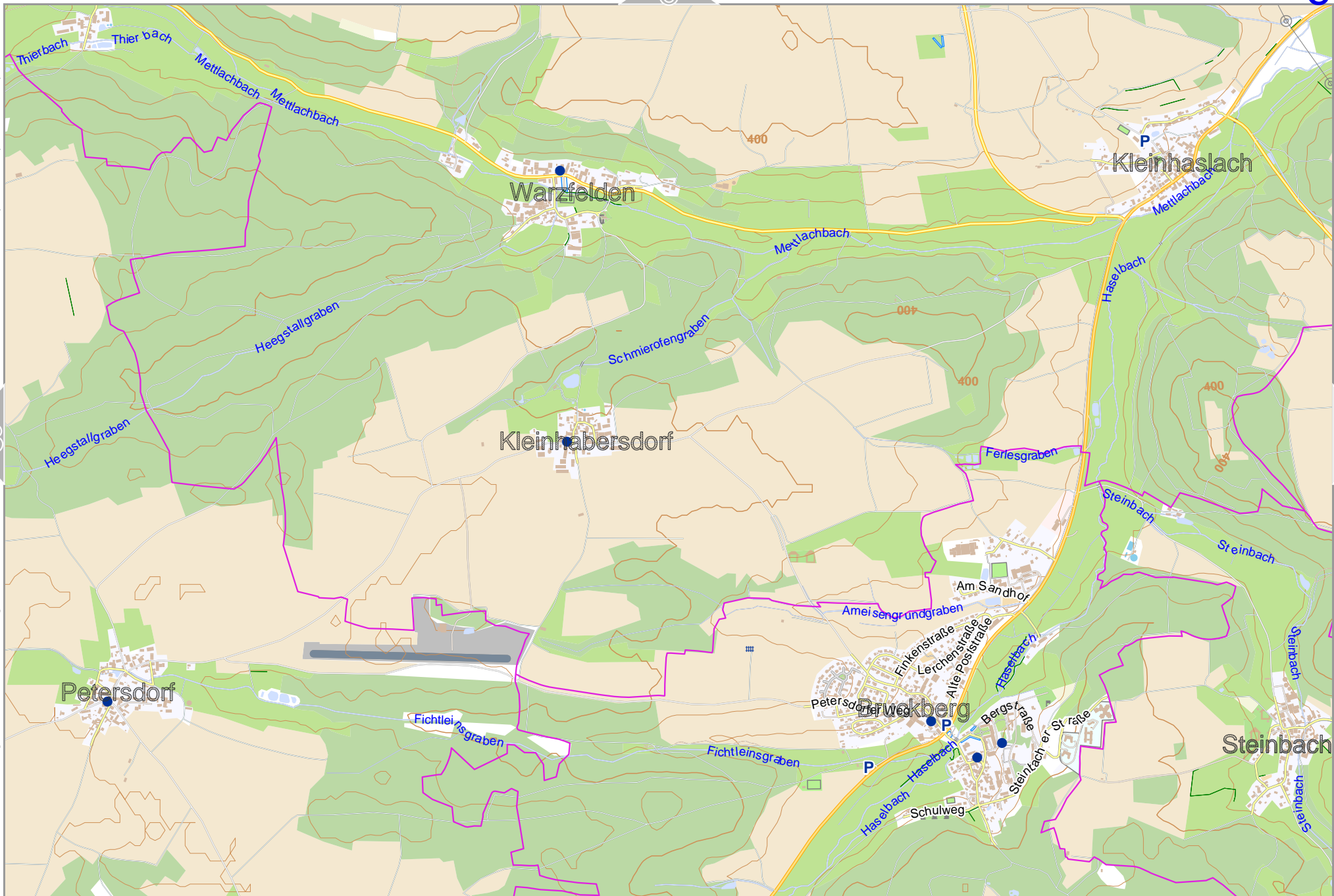


Map data © OpenStreetMap contributors

lon 10.64596 lat 49.35207 [nom. scale = 1 / 20000]

lon 10.71953 lat 49.38444

pdfmap_20220330_091016_10.6827_49.4006_888.pdf



0 1000 m 2000 m

Contour interval = 20m

