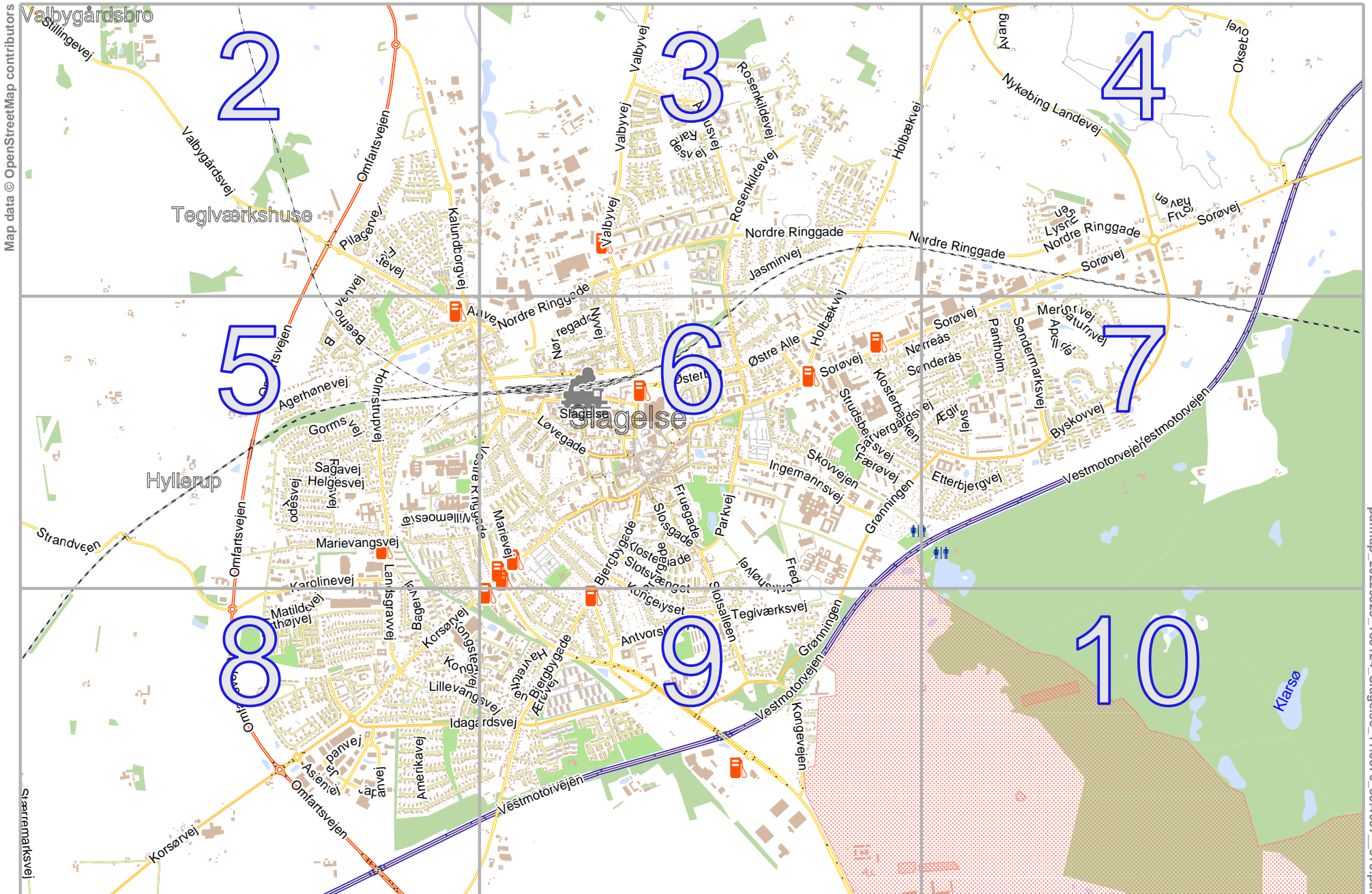


# Slagelse

lon 11.42007 lat 55.42754

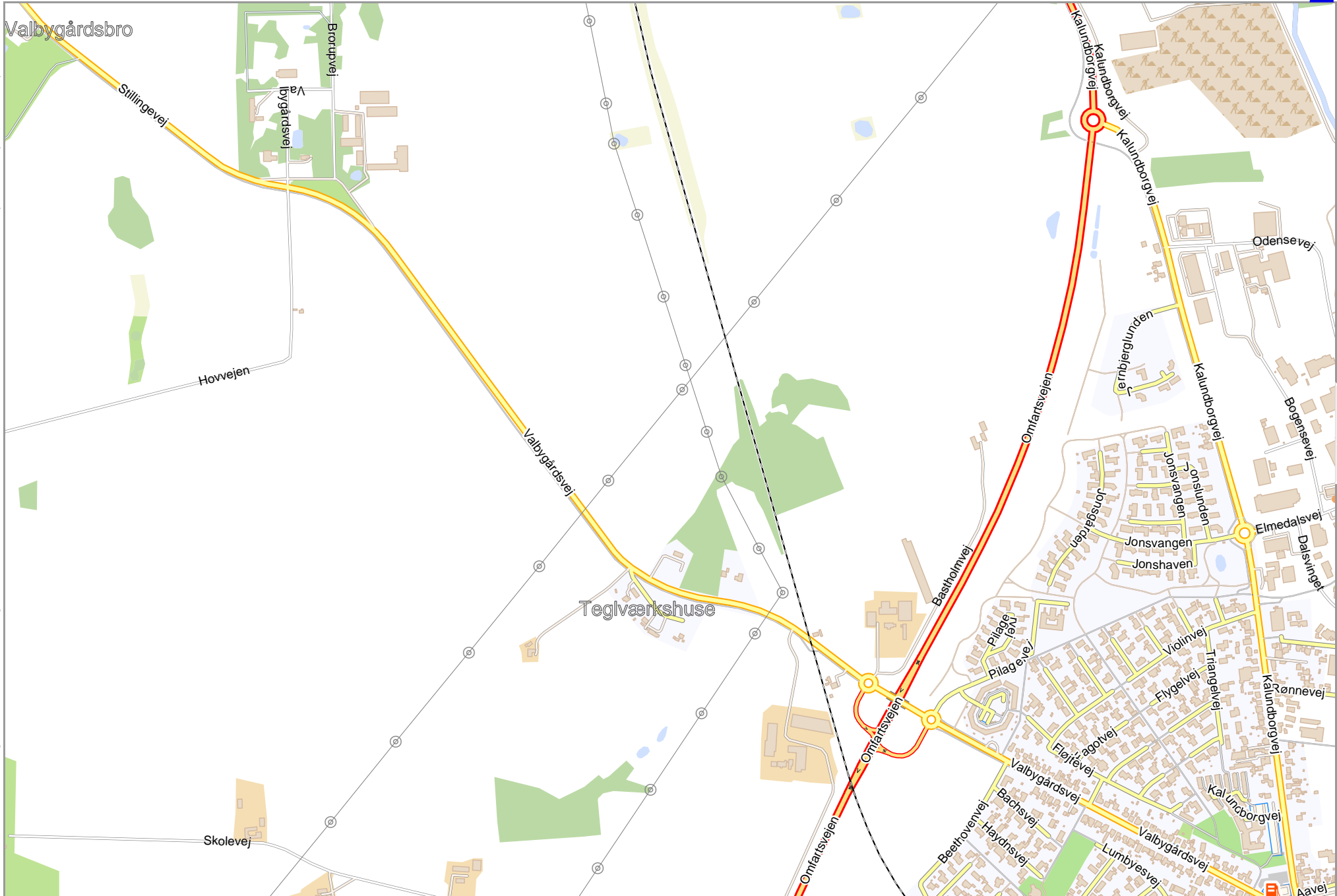


lon 11.29679 lat 55.38083  
[ nom. scale = 1 / 30000 ]

# Slagelse

Map data © OpenStreetMap contributors

lon 11.29679 lat 55.41137 [ nom. scale = 1 / 10000 ]



lon 11.33693 lat 55.42754

pdfmap\_20220325\_185124\_Slagelse\_11.3576\_55.4037\_975.pdf

0 100 m 1000 m





Map data © OpenStreetMap contributors

lon 11.33735 lat 55.41137 [ nom. scale = 1 / 10000 ]



0 100 m 1000 m

2

4

6

lon 11.37950 lat 55.42754

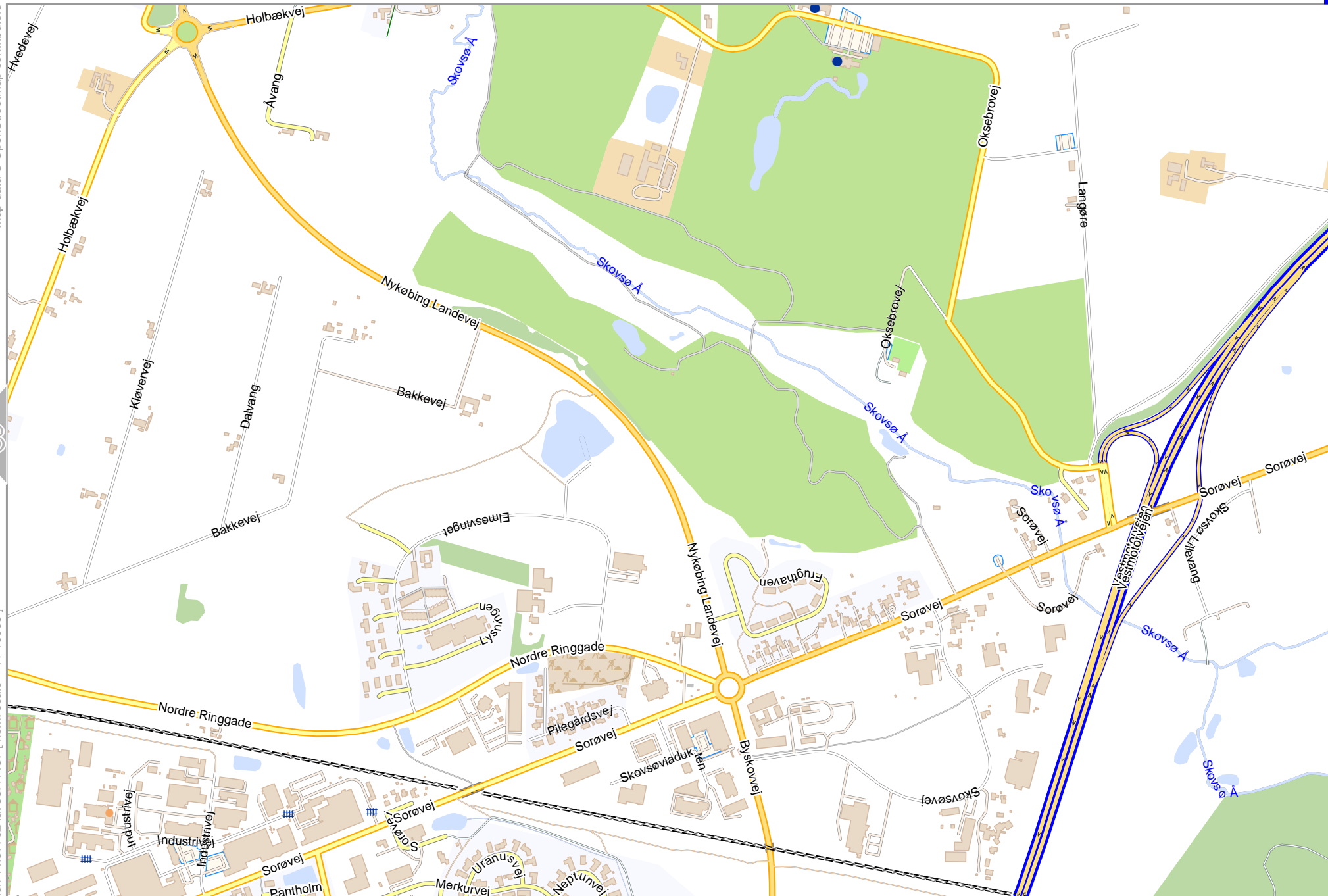
pdfmap\_20220325\_185124\_Slagelse\_11.3576\_55.4037\_975.pdf

Map data © OpenStreetMap contributors

lon 11.37792 lat 55.41137 [ nom. scale = 1 / 10000 ]

lon 11.42007 lat 55.42754

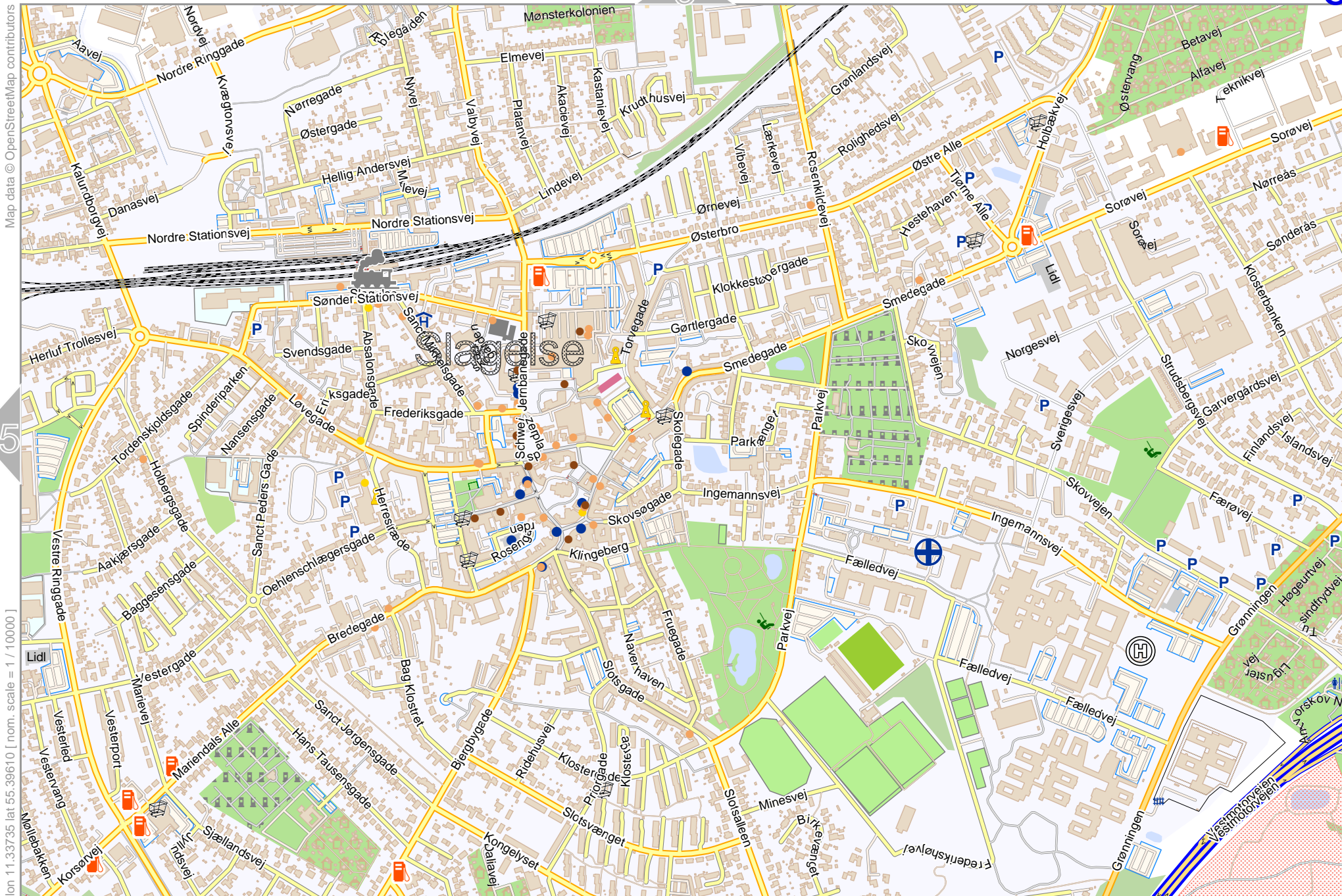
pdfmap\_20220325\_185124\_Slagelse\_11.3576\_55.4037\_975.pdf











Map data © OpenStreetMap contributors

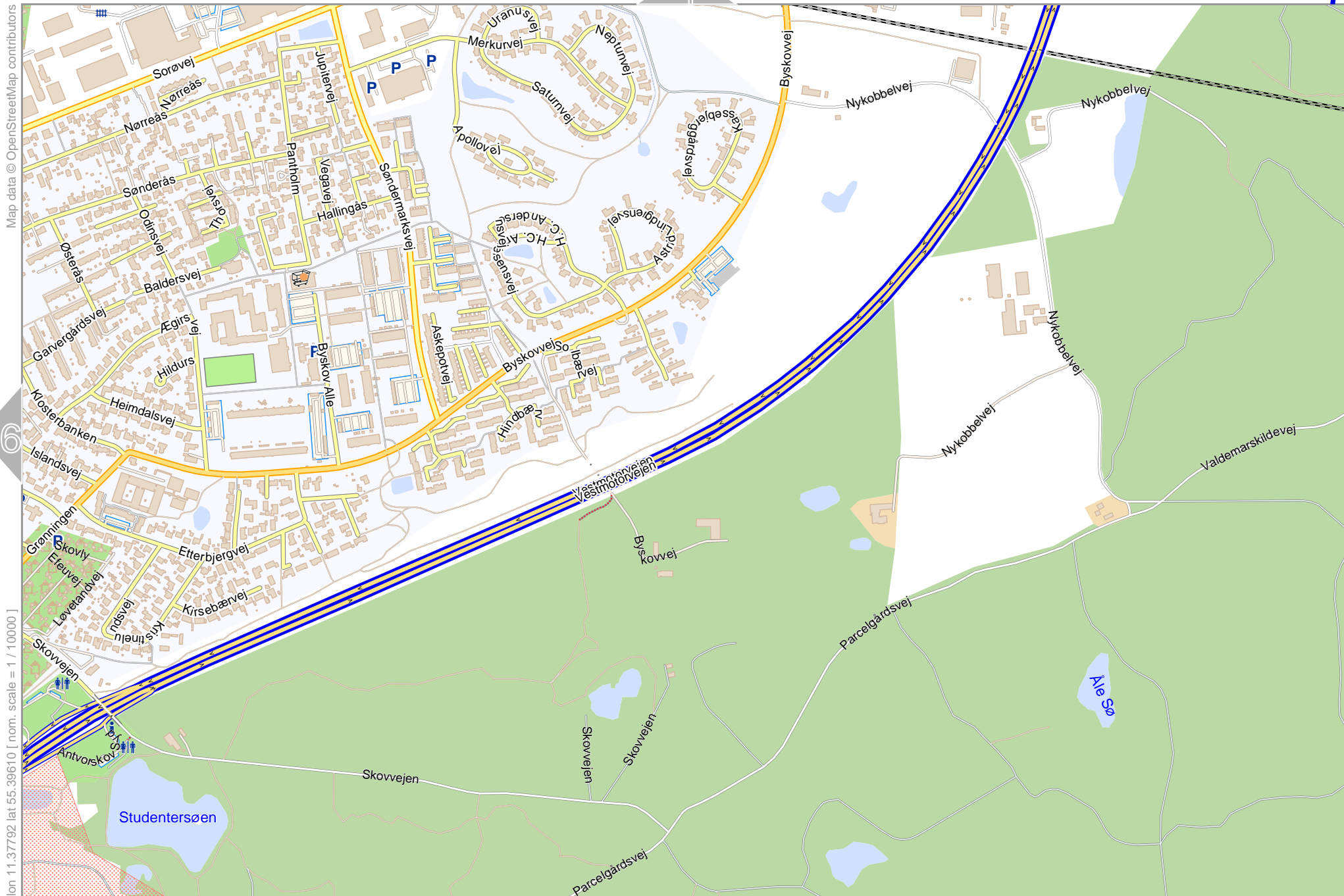
lon 11.379501 lat 55.41227

lon 11.37375 lat 55.39610 [ nom. scale = 1 / 10000 ]

pdfmap\_20220325\_186124\_Slagelse\_11.3576\_55.4037\_975.pdf







Map data © OpenStreetMap contributors

lon 11.37792 lat 55.39610 [ nom. scale = 1 / 10000 ]

lon 11.42007 lat 55.41227

pdfmap\_20220325\_186124\_Slagelse\_11.3576\_55.4037\_975.pdf

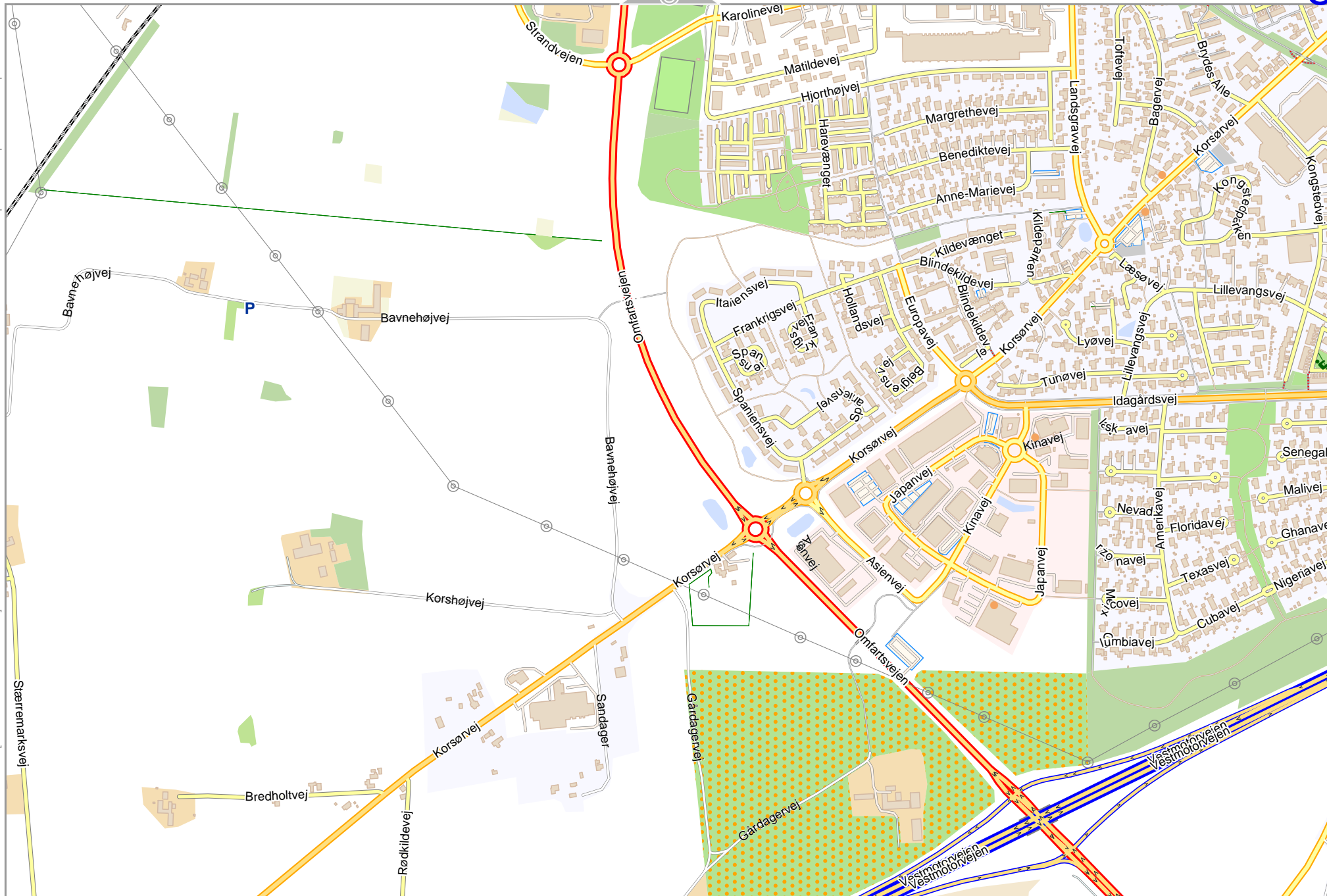


Map data © OpenStreetMap contributors

lon 11.29679 lat 55.38083 [ nom. scale = 1 / 10000 ]

lon 11.33693 lat 55.39700

pdfmap\_20220325\_165124\_Slagelse\_11.3576\_55.4037\_975.pdf





Map data © OpenStreetMap contributors

[ lon 11.33735 lat 55.38083 [ nom. scale = 1 / 10000 ]



lon 11.37950 lat 55.39700

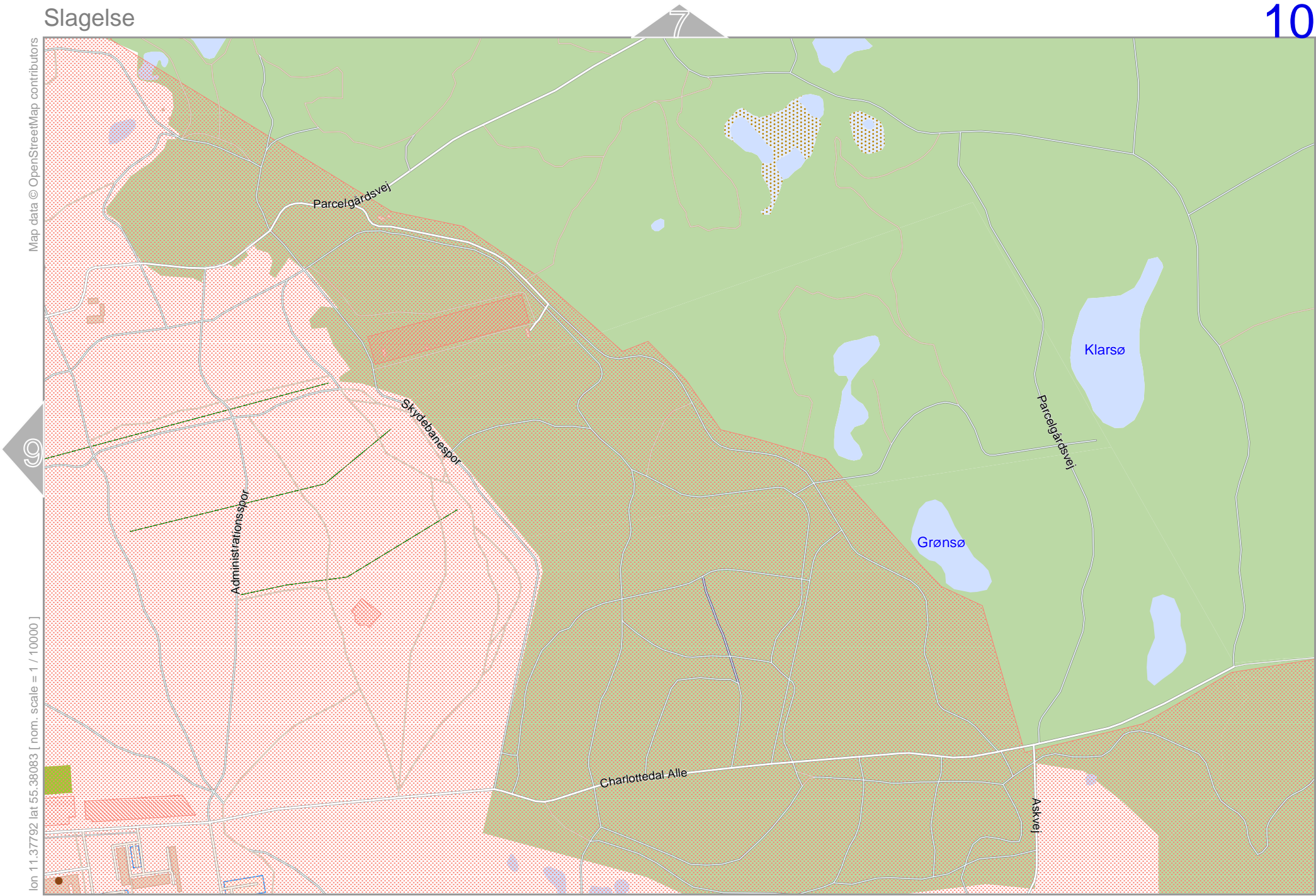
pdfmap\_20220325\_185124\_Slagelse\_11.3576\_55.4037\_975.pdf

Map data © OpenStreetMap contributors

lon 11.37792 lat 55.38083 [ nom. scale = 1 / 10000 ]

lon 11.42007 lat 55.39700

pdfmap\_20220325\_186124\_Slagelse\_11.3576\_55.4037\_975.pdf



0 100 m 1000 m