

OK22

Map data CCBY-SA2 fism.org+osm.org contributors

lon 8.92653 lat 49.99640 [ nom. scale = 1 / 2500 ]

lon 8.93584 lat 50.00045

pdfmap\_20220323\_131325\_OK22\_8.94049\_49.9964\_234.pdf

Hollandsche

0 100 m 200 m

5

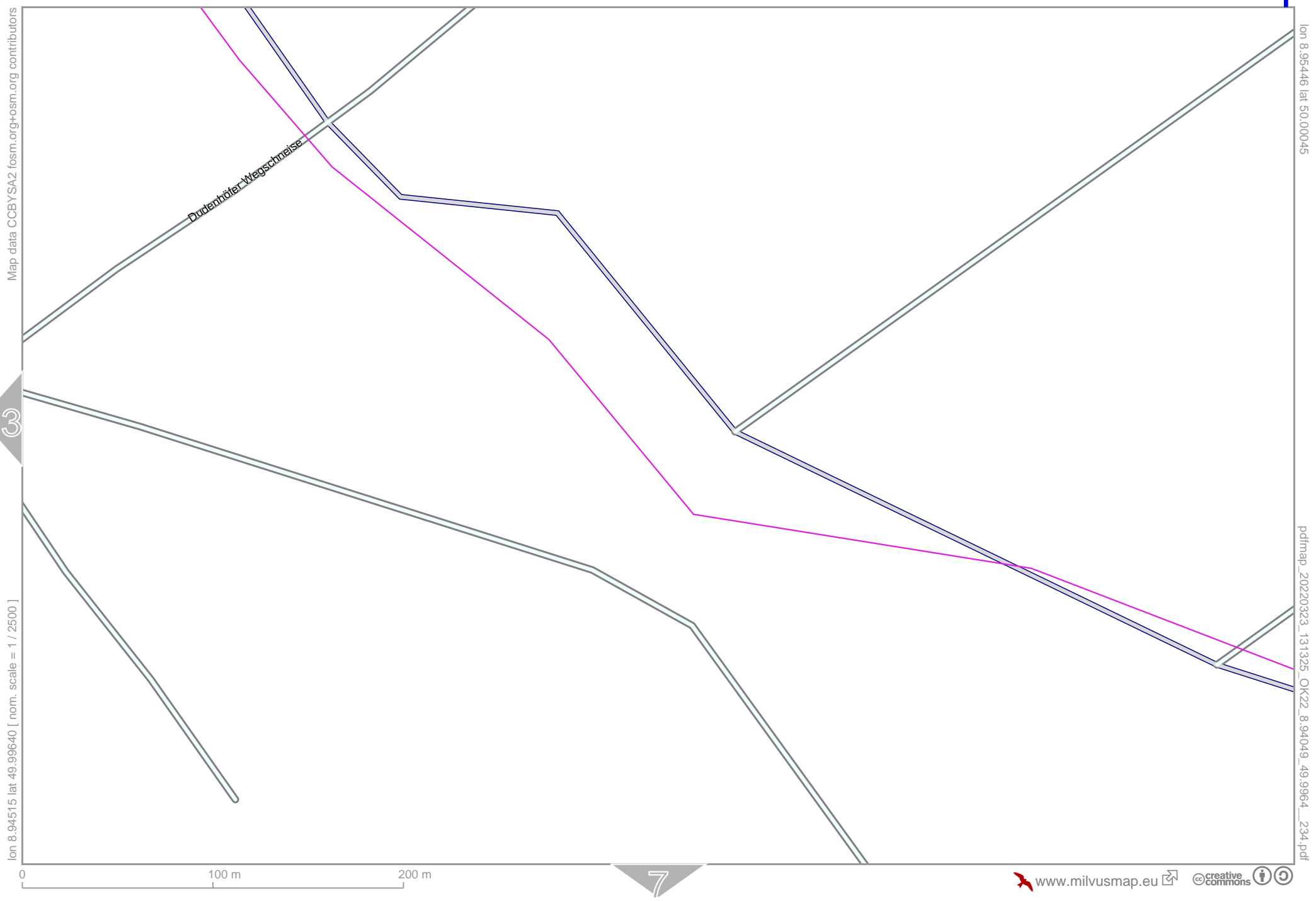
3

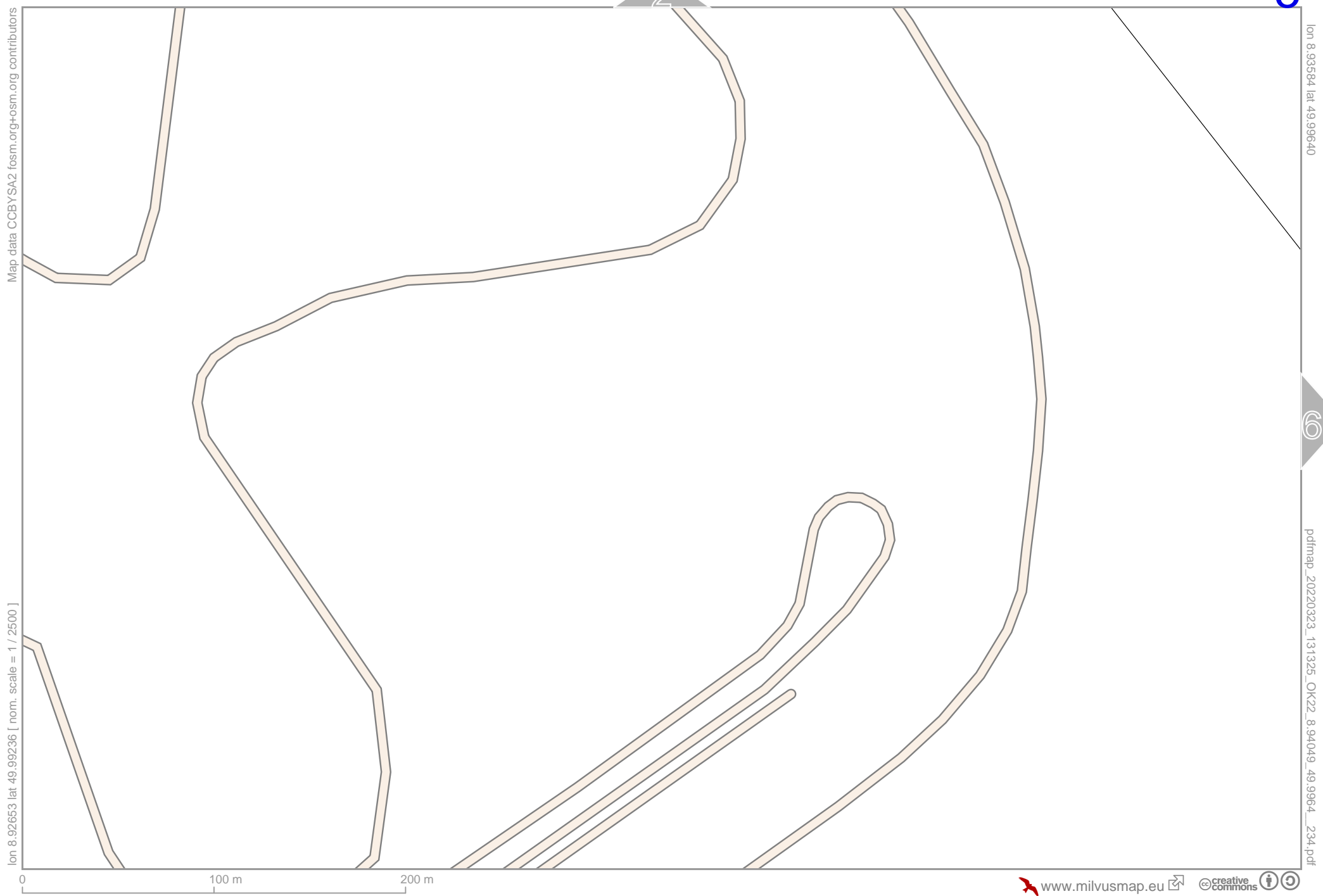
Holländerschneise

Holländerschneise

Durdentöfer Wegschneise

OK22





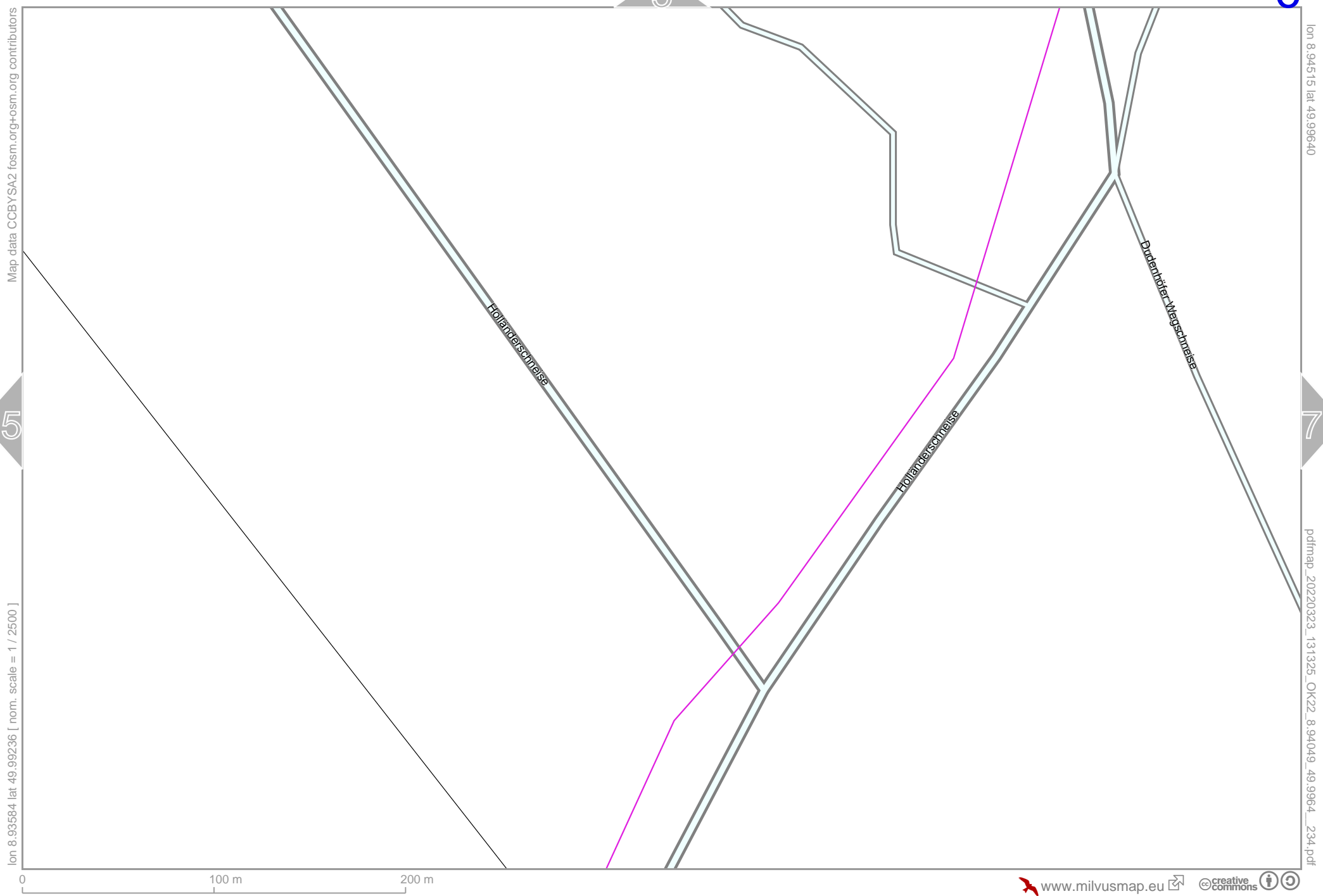
Map data CCBYSA2 fism.org+osm.org contributors

lon 8.92653 lat 49.99236 [ nom. scale = 1 / 2500 ]

lon 8.93564 lat 49.99640

pdfmap\_20220323\_131325\_OK22\_8.94049\_49.9964\_234.pdf

0 100 m 200 m



Map data CCBYSA2 fosc.m.org+osm.org contributors

lon 8.93584 lat 49.99236 [ nom. scale = 1 / 2500 ]

lon 8.94515 lat 49.99640

pdfmap\_20220323\_131325\_OK22\_8.94049\_49.9964\_234.pdf

0 100 m 200 m

OK22

4

Map data CC BYSA2 [fosm.org+osm.org](https://www.fosm.org+osm.org) contributors

lon 8.94515 lat 49.99236 [ nom. scale = 1 / 2500 ]

lon 8.95446 lat 49.99640

pdfmap\_20220323\_131325\_OK22\_8.94049\_49.9964\_234.pdf

Dudenbräuer Wegschneise