

OK22

2 top

Map data © CCBY-SA2 fcosm.org+osm.org contributors

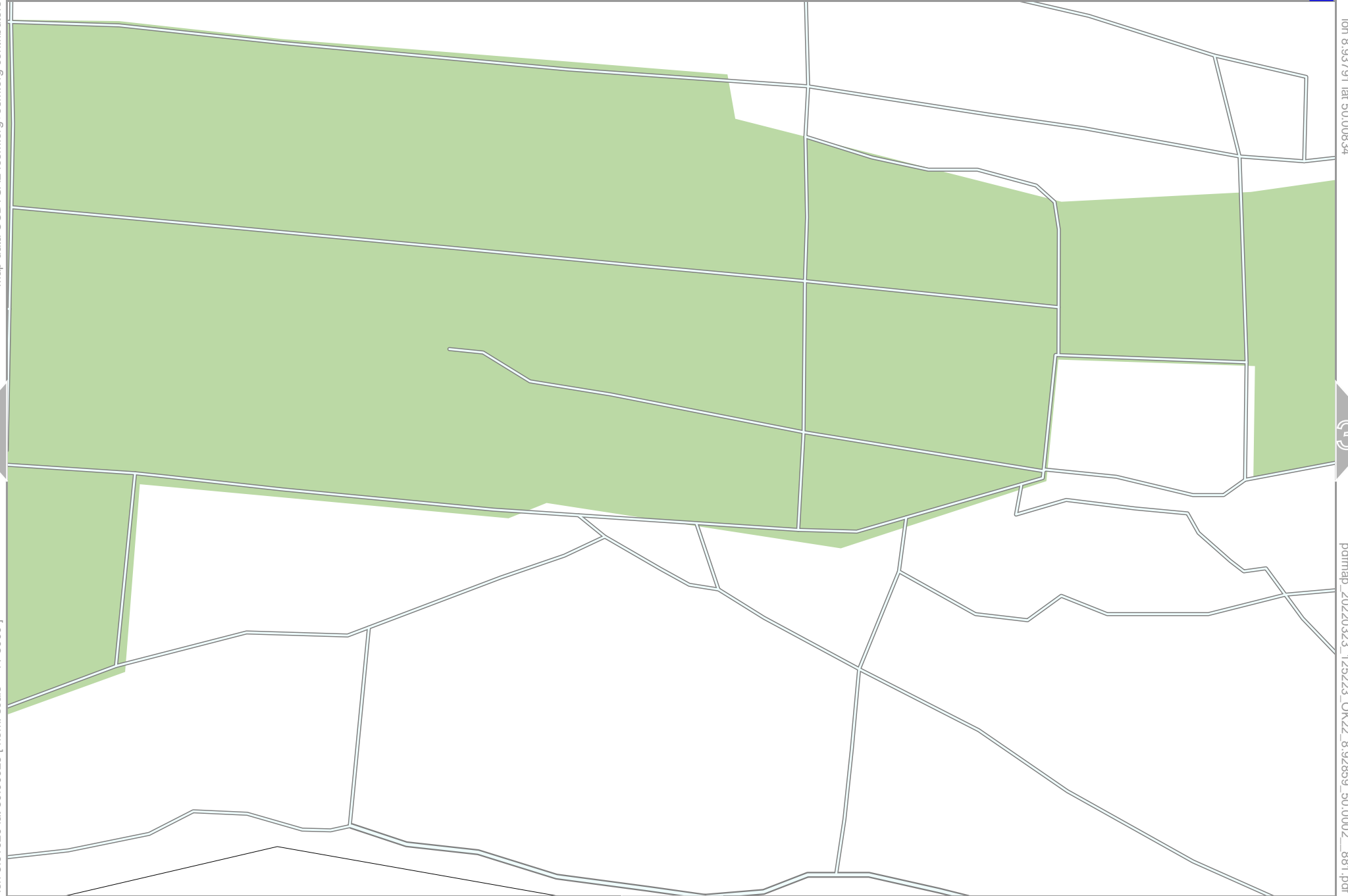
lon 8.93791 lat 50.00834

lon 8.91929 lat 50.00025 [ nom. scale = 1 / 5000 ]

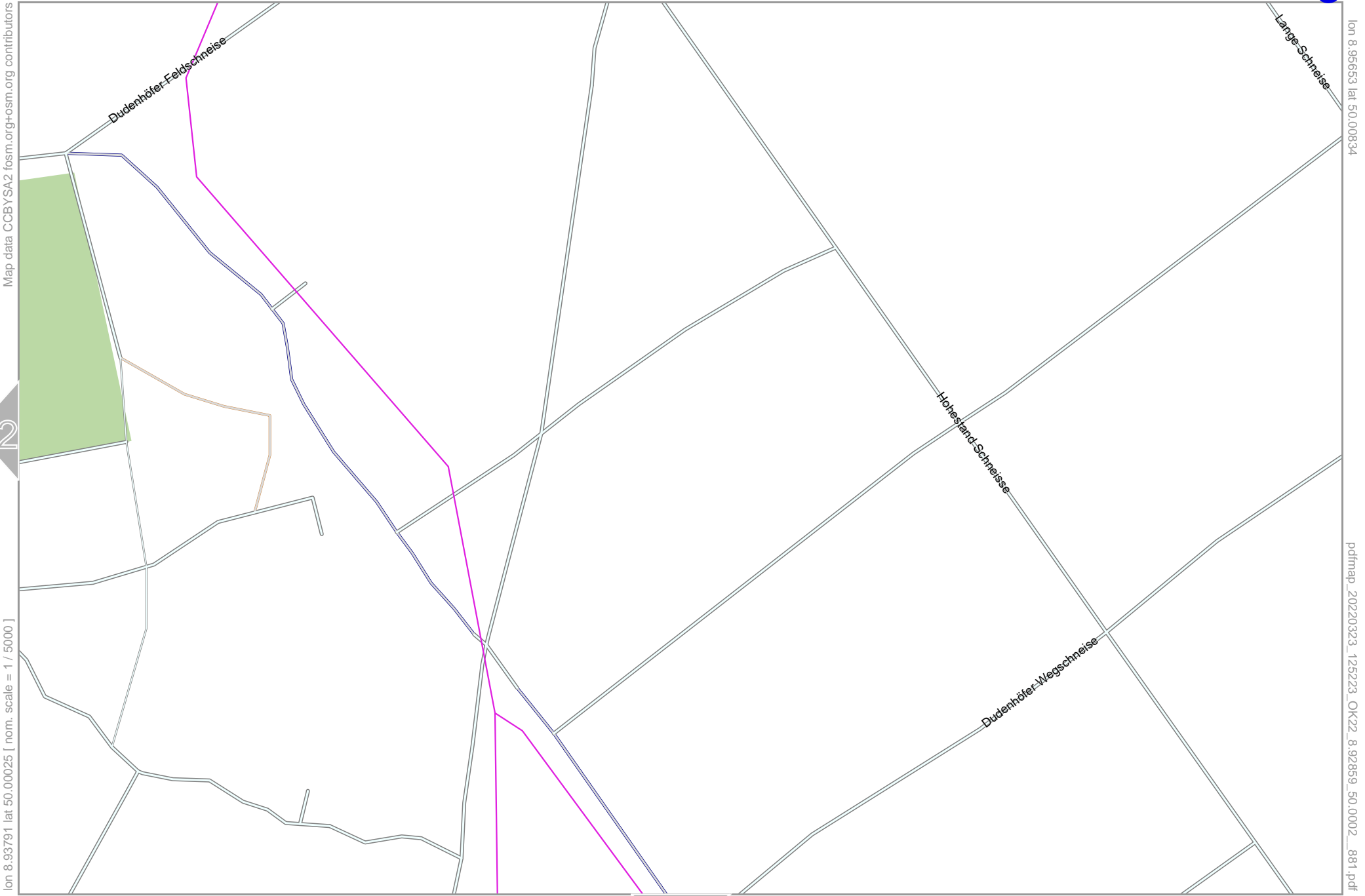
pdfmap\_20220323\_125223\_OK22\_8.92859\_50.0002\_881.pdf



0 100 m 500 m



OK22



Map data © CCBY-SA2 fcs.m.org+osm.org contributors

lon 8.93791 lat 50.00025 [ nom. scale = 1 / 5000 ]

lon 8.95653 lat 50.00834

pdfmap\_20220323\_125223\_OK22\_8.92859\_50.0002\_881.pdf

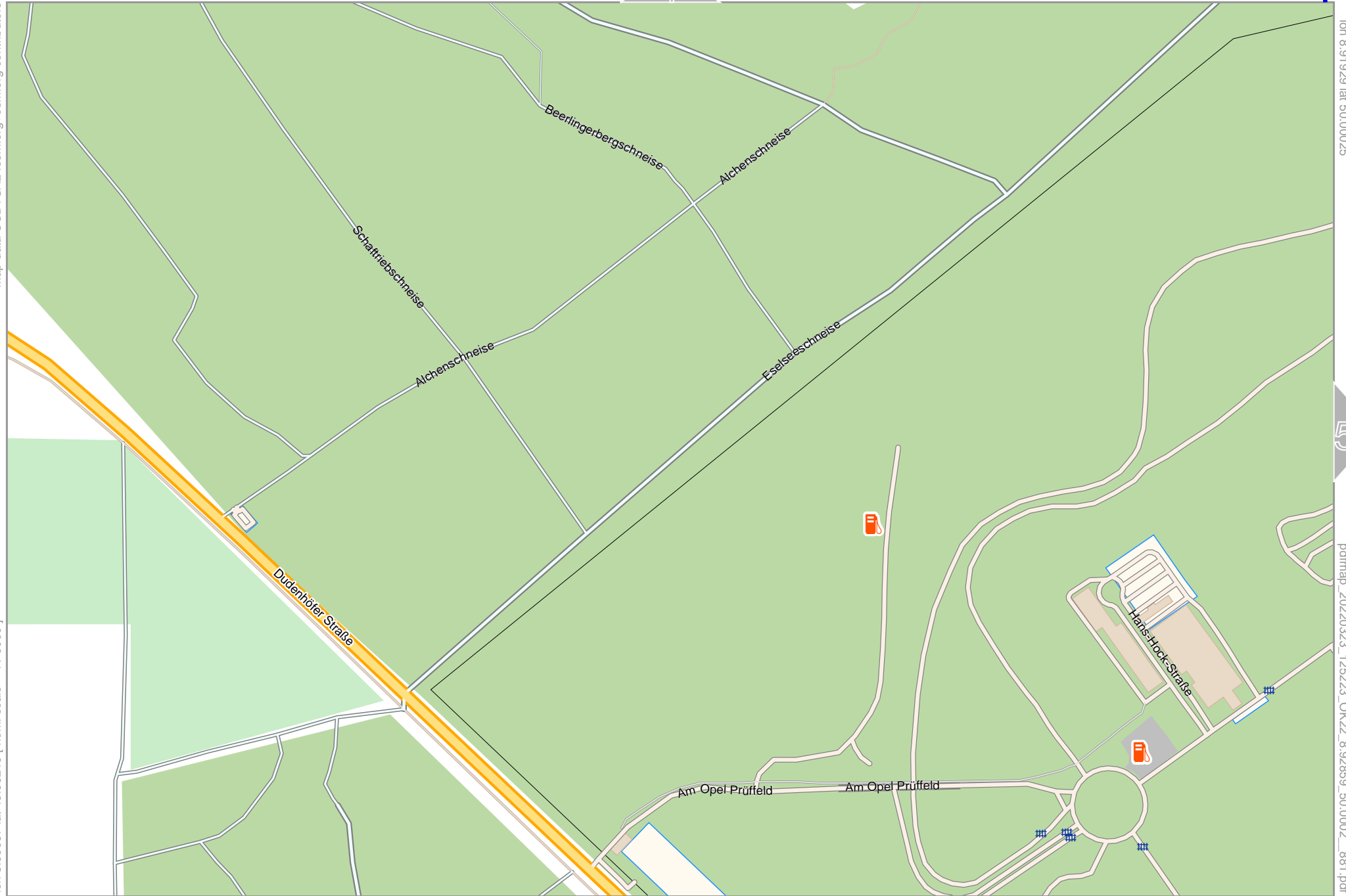


Map data © CCBYSA2 foscsm.org+osm.org contributors

lon 8.90067 lat 49.99215 [norm. scale = 1 / 50000]

lon 8.91929 lat 50.00025

pdfmap\_20220323\_125223\_OK22\_8.92859\_50.0002\_881.pdf



OK22

2

5

top

Map data © CCBY-SA2 fcsm.org+osm.org contributors

lon 8.93791 lat 50.00025

Holländerschnise

4

6

lon 8.91929 lat 49.99215 [ nom. scale = 1 / 5000 ]

pdfmap\_20220323\_125223\_OK22\_8.92859\_50.0002\_881.pdf



skidpad

0 100 m 500 m

OK22

3

6

top

Map data © CCBY-SA2 fcsm.org+osm.org contributors

lon 8.95653 lat 50.00025

5

lon 8.93791 lat 49.99215 [ nom. scale = 1 / 5000 ]

pdfmap\_20220323\_125223\_OK22\_8.92859\_50.0002\_881.pdf

Dudenhofer-Wegschneise

Holländerschneise

Holländerschneise

Abtei-Schneise

0 100 m 500 m