

Map data © OpenStreetMap contributors

lon 8.91851 | lat 50.00815

lon 8.89989 | lat 50.00006 [nom. scale = 1 / 5000]

pdfmap_20220323_125120_OK22_8.92782_50.0000_654.pdf

X here we are

Beerfingbergshörse

0 100 m 500 m

OK22

Map data © CCBY-SA2 fcsm.org+osm.org contributors

lon 8.93713 lat 50.00815

1

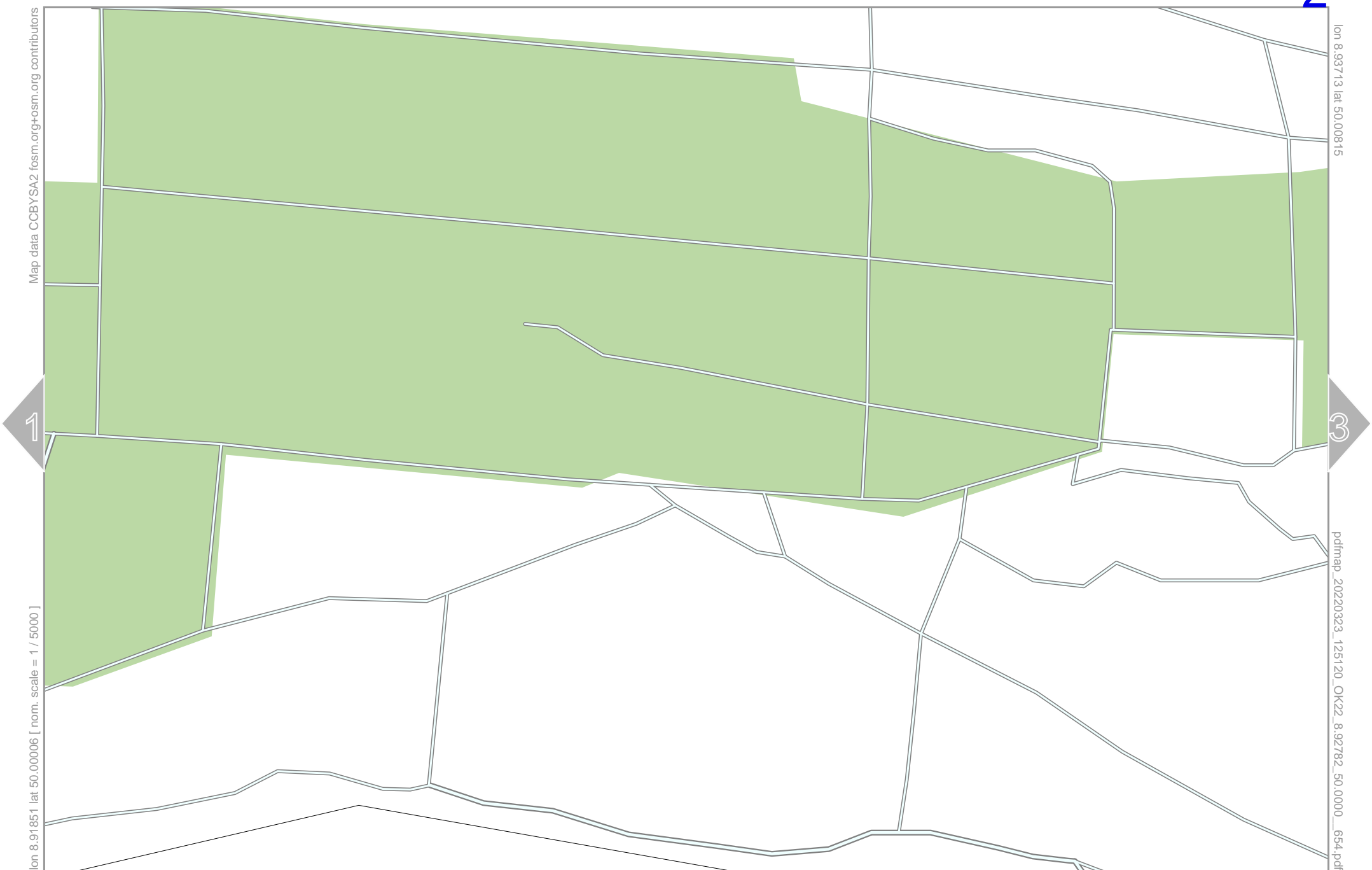
3

lon 8.91851 lat 50.00006 [nom. scale = 1 / 5000]

pdfmap_20220323_125120_OK22_8.92782_50.0000_654.pdf

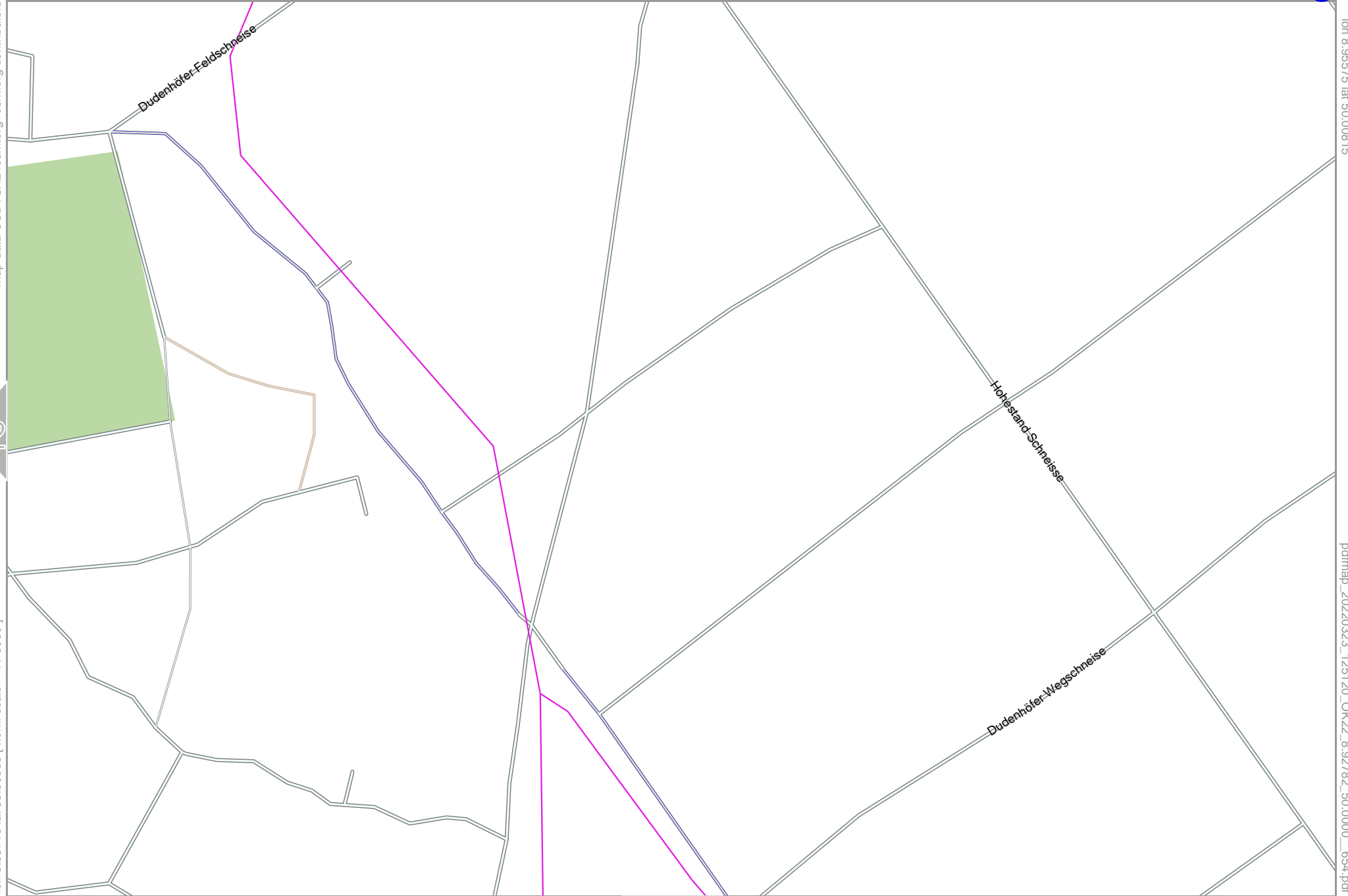
0 100 m 500 m

5





0 100 m 500 m

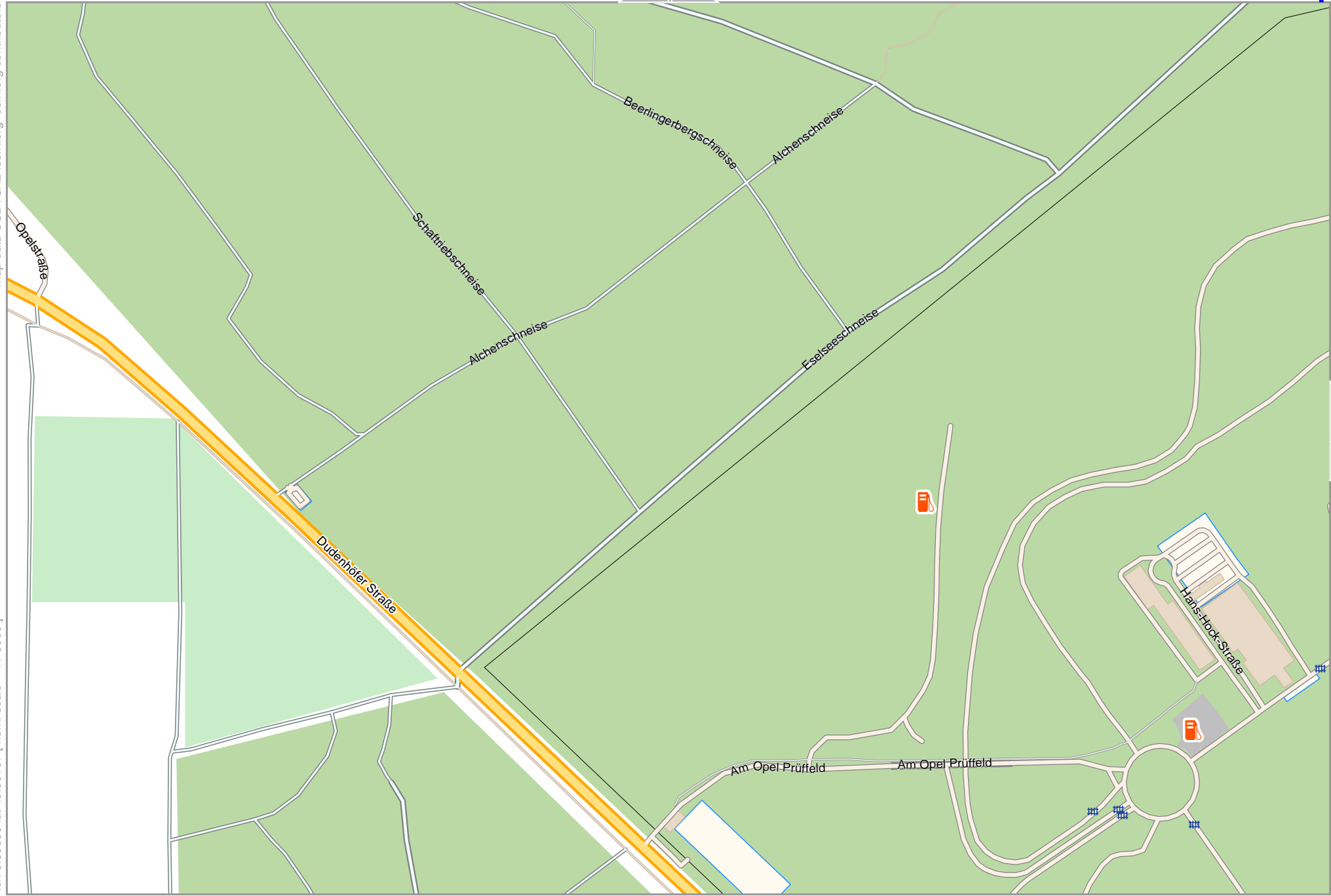


Map data © CCBYSA2 fcs.m.org+osm.org contributors

lon 8.89989 lat 49.99197 [nom. scale = 1 / 5000]

lon 8.91851 lat 50.00006

pdfmap_20220323_125120_OK22_8.92782_50.0000_654.pdf



0 100 m 500 m

hill track 20%
hill track 20% down
hill track 30% up

skidpad

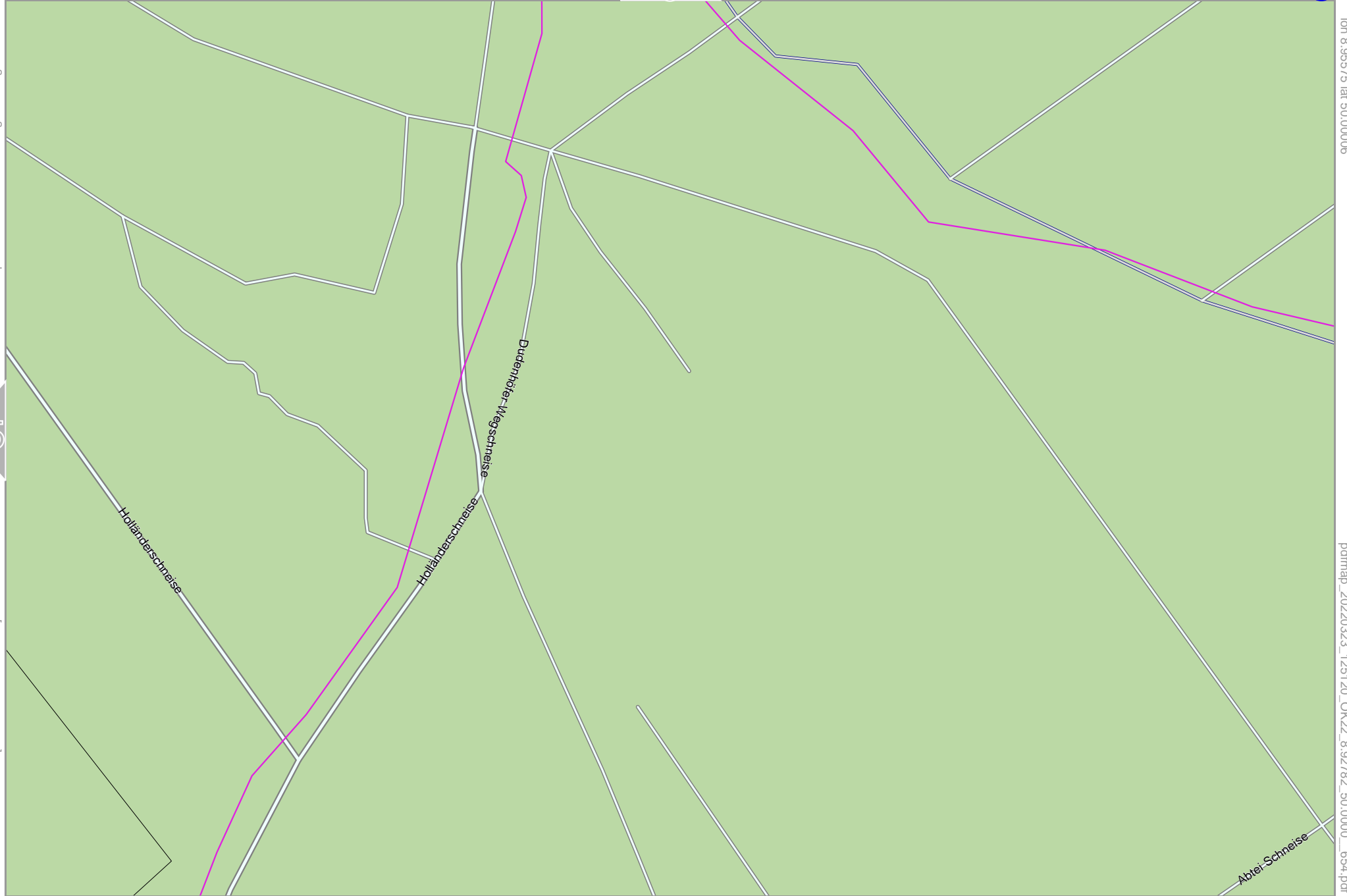
Holländerschnise

Map data © OpenStreetMap contributors

lon 8.93713 lat 49.99197 [nom. scale = 1 / 5000]

lon 8.95575 lat 50.00006

pdfmap_20220323_125120_OK22_8.92782_50.0000_654.pdf



0 100 m 500 m