



0 100 m 500 m





Map data CC BY SA 2 f osm.org+osm.org contributors

lon 8.91989 lat 50.00379 [ nom. scale = 1 / 5000 ]

lon 8.93851 lat 50.01188

pdfmap\_20220323\_124715\_OK22\_8.92885\_49.9999\_235.pdf

0 100 m 500 m





Map data CCBY-SA2 fosc.m.org+osm.org contributors

lon 8.93851 lat 50.00424

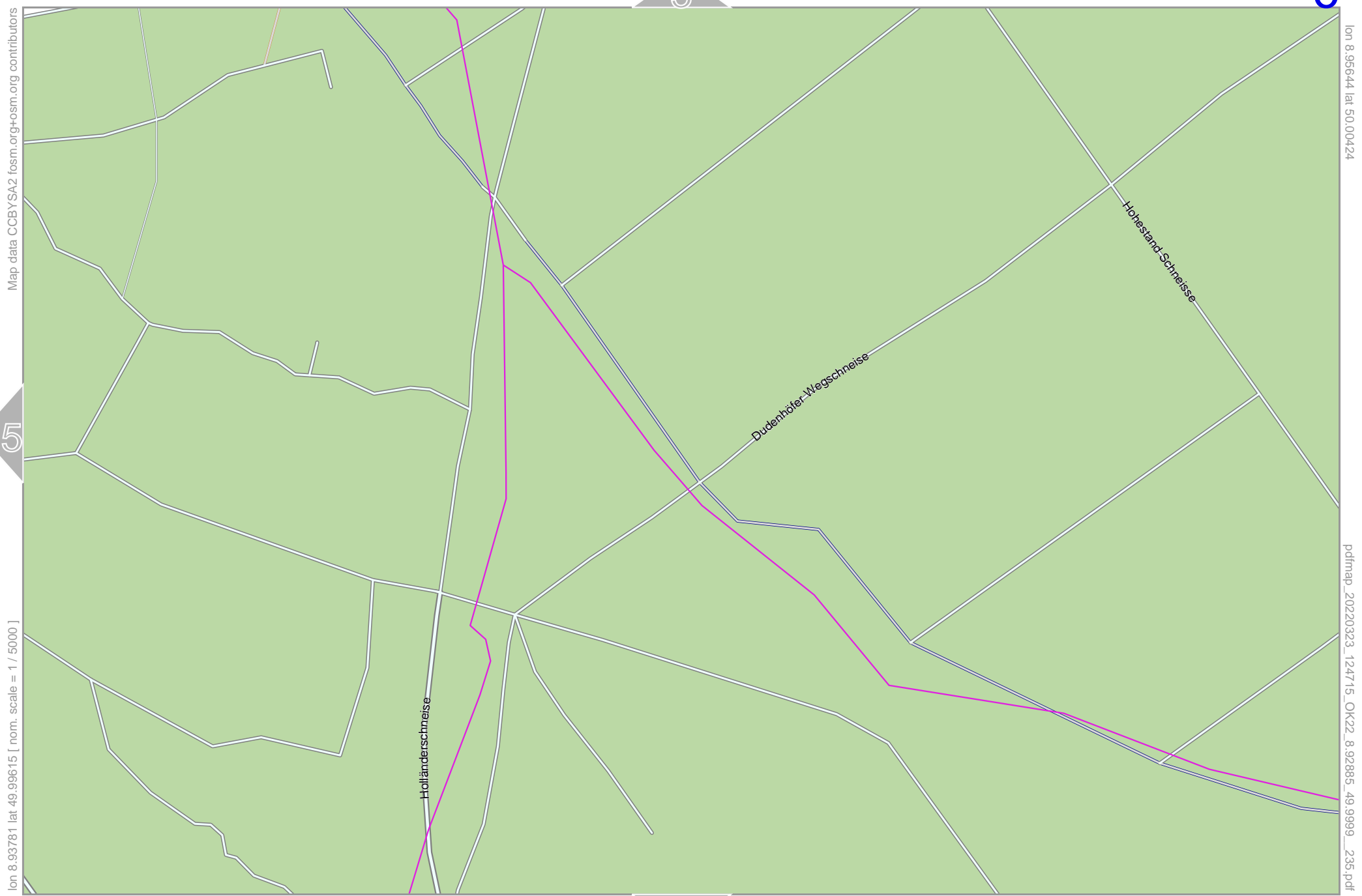
pdfmap\_20220323\_124715\_OK22\_8.92885\_49.9999\_235.pdf

lon 8.91989 lat 49.99615 [ nom. scale = 1 / 5000 ]

Holländerschneise

0 100 m 500 m

OK22



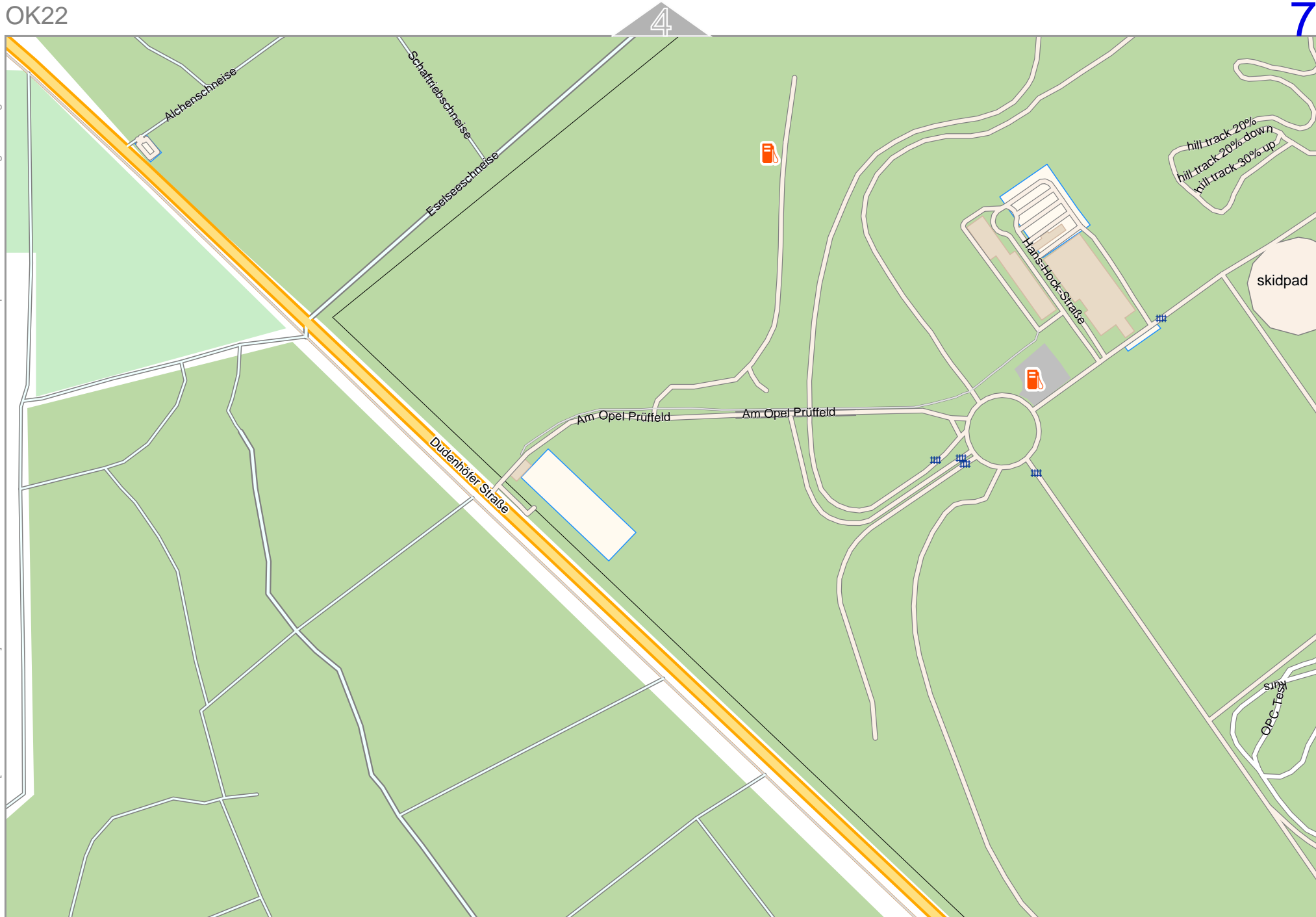
Map data CCBYSA2 fism.org+osm.org contributors

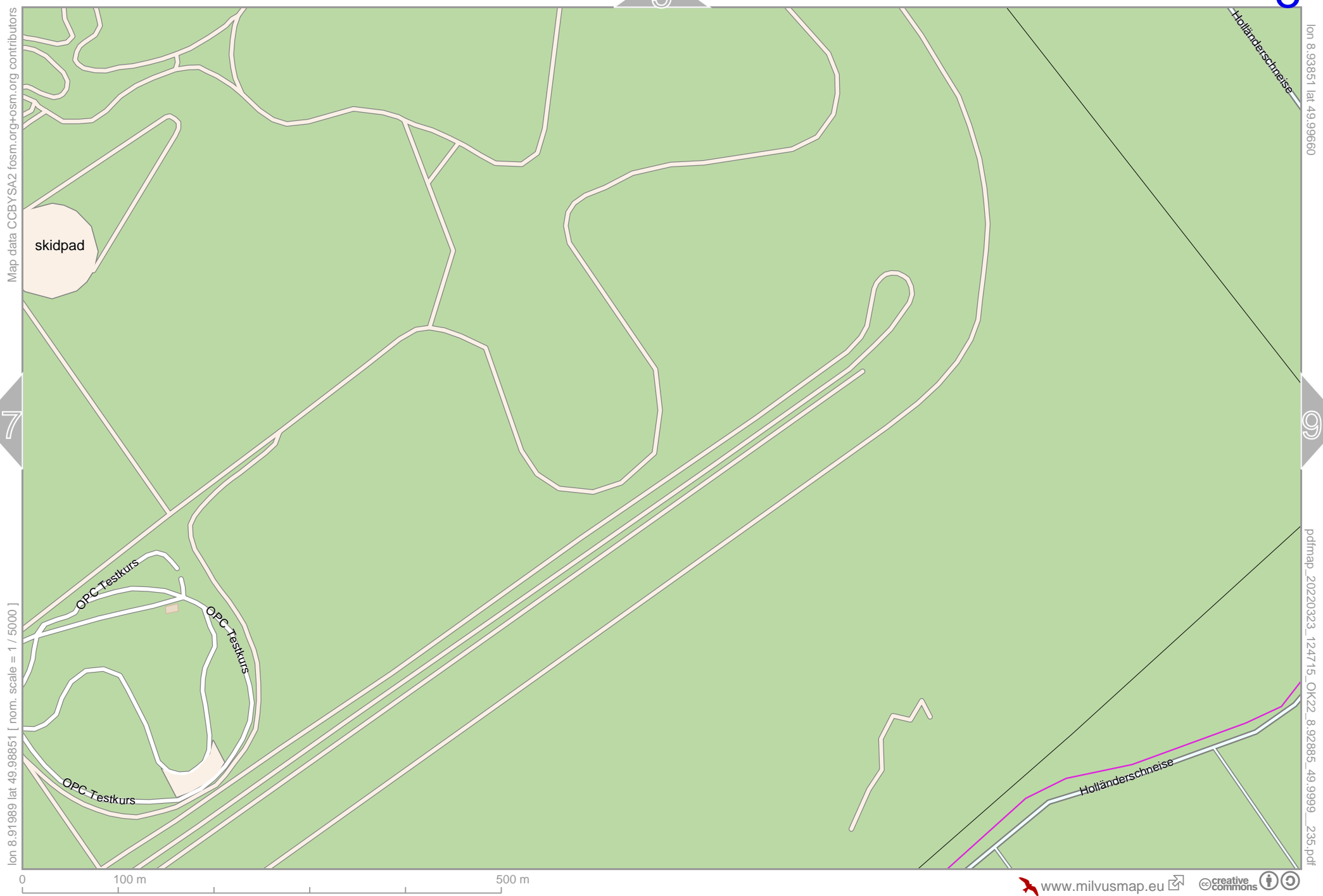
lon 8.93781 lat 49.99615 [ nom. scale = 1 / 5000 ]

lon 8.95644 lat 50.00424

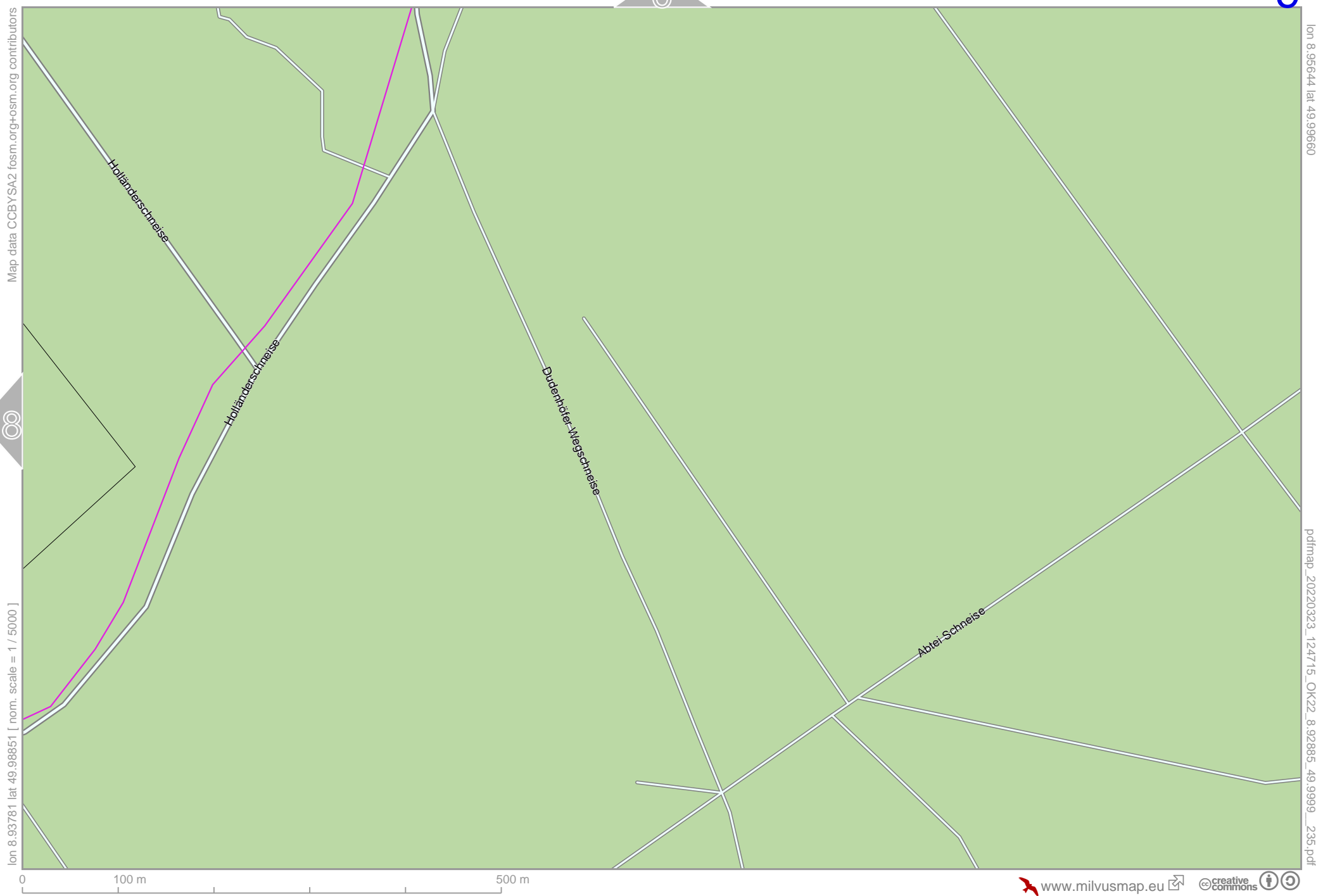
pdfmap\_20220323\_124715\_OK22\_8.92885\_49.9999\_235.pdf

0 100 m 500 m









Map data CCBYSA2 fosc.m.org+osm.org contributors

lon 8.93781 lat 49.98851 [ nom. scale = 1 / 5000 ]

lon 8.95644 lat 49.99660

pdfmap\_20220323\_124715\_OK22\_8.92885\_49.9999\_235.pdf