

1

3

5

# UTM: 32 U easting 494.30 km northing 5539.10 km  
 UTM-Grid-width = 100m

Map data © CCBY-SA2 fosc.m.org+osm.org contributors

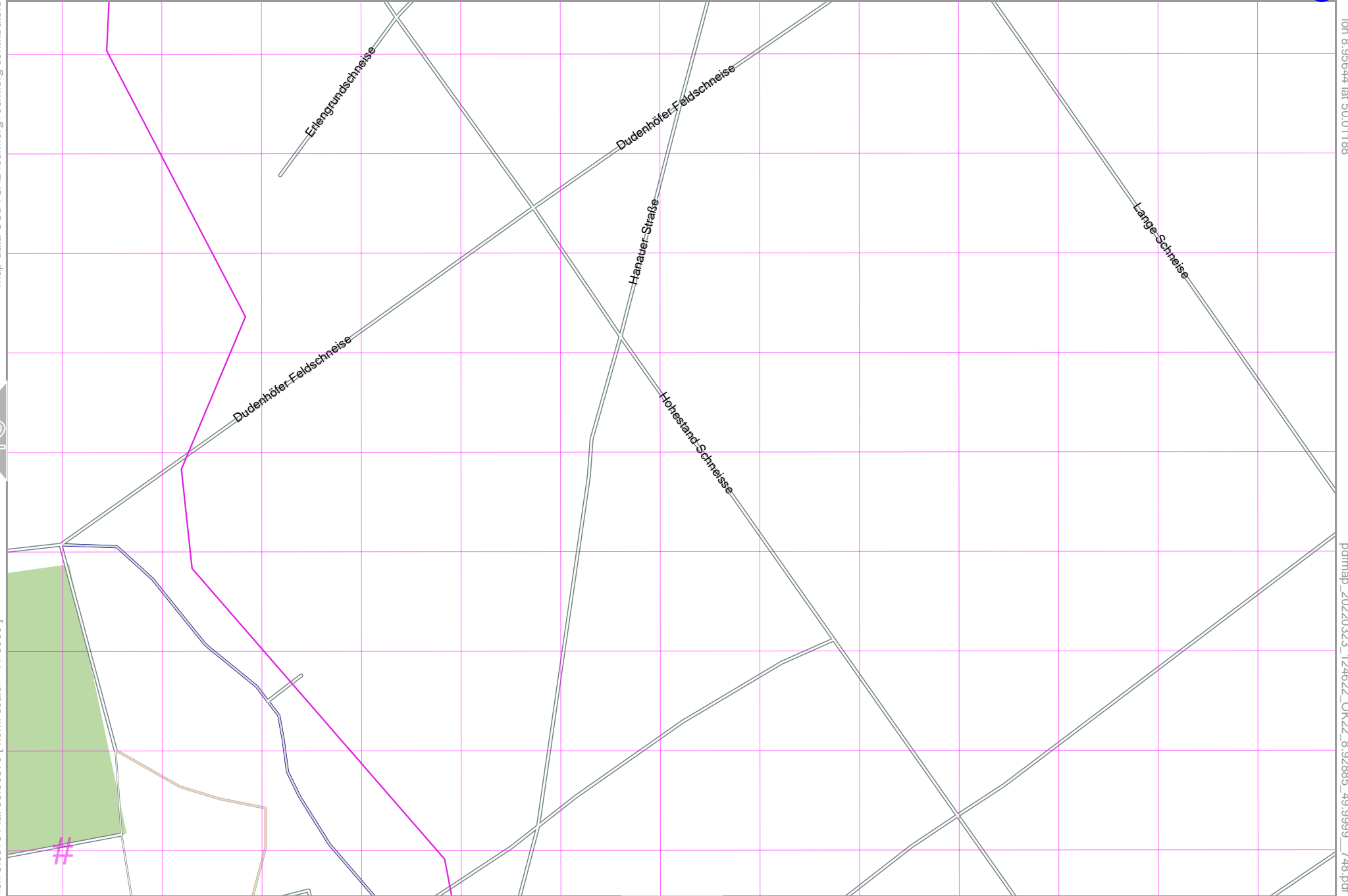
lon 8.93781 lat 50.00379 [ nom. scale = 1 / 5000 ]

lon 8.95644 lat 50.01188

pdfmap\_20220323\_124622\_OK22\_8.92885\_49.9999\_748.pdf



# UTM: 32 U easting 495.60 km northing 5539.10 km  
UTM-Grid-width = 100m

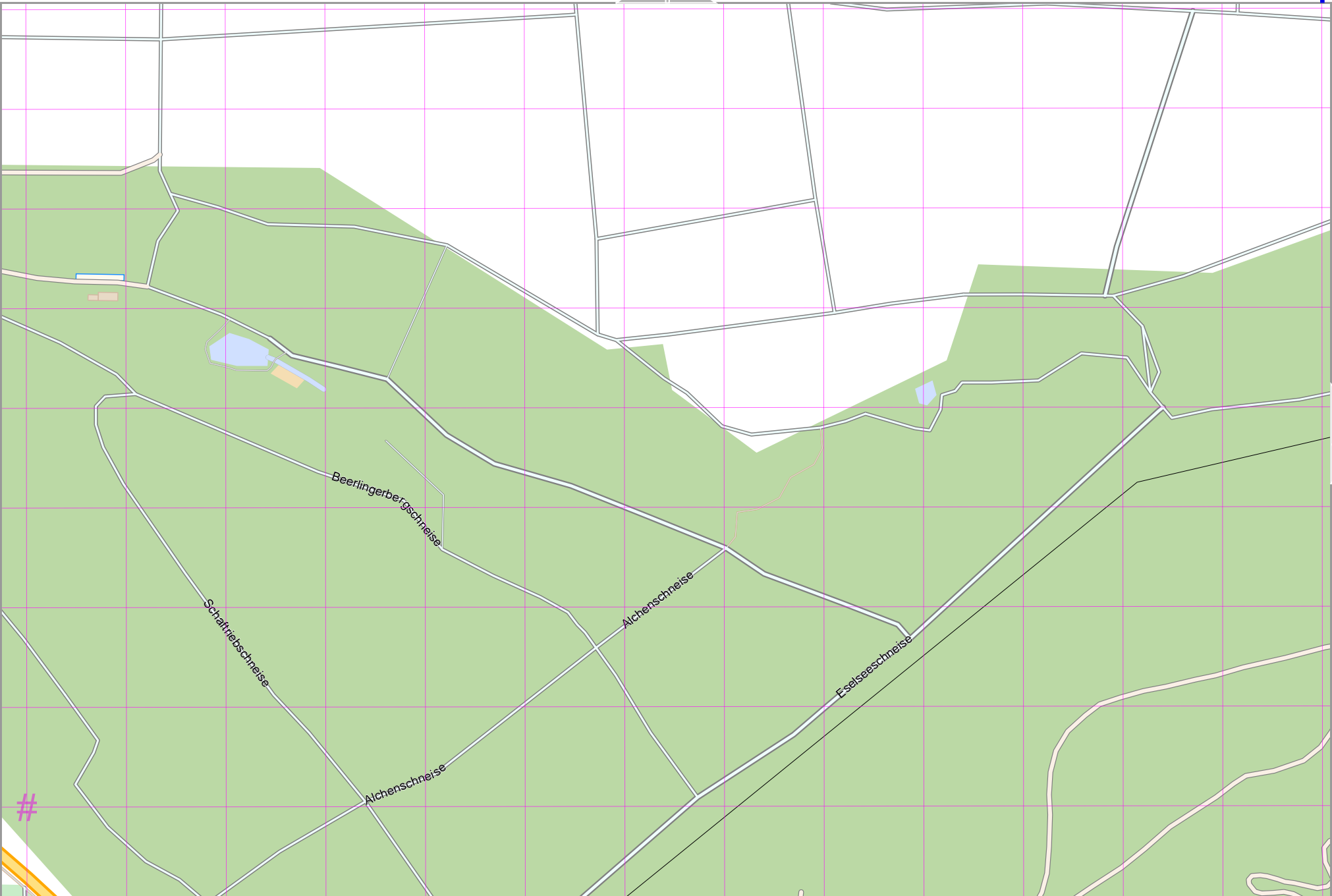


Map data © CCBY-SA2 fosc.m.org+osm.org contributors

lon 8.92059 lat 50.00424

lon 8.90197 lat 49.99615 [ nom. scale = 1 / 5000 ]

pdfmap\_20220323\_124622\_OK22\_8.92885\_49.9999\_748.pdf



# UTM: 32 U easting 493.00 km northing 5538.30 km  
UTM-Grid-width = 100m

OK22

2

5

lon 8.93851 lat 50.00424

Map data CCBYSA2 fosc.m.org+osm.org contributors

lon 8.91989 lat 49.99615 [ nom. scale = 1 / 5000 ]



pdfmap\_20220323\_124622\_OK22\_8.92885\_49.9999\_748.pdf



#



# UTM: 32 U easting 494.30 km northing 5538.30 km  
UTM-Grid-width = 100m

Holländerschneise

top

OK22

3

6

top

Map data © CCBYSA2 fcsm.org+osm.org contributors

lon 8.95644 lat 50.00424

lon 8.93781 lat 49.99615 [ nom. scale = 1 / 5000 ]

pdfmap\_20220323\_124622\_OK22\_8.92885\_49.9999\_748.pdf

# UTM: 32 U easting 495.60 km northing 5538.30 km  
UTM-Grid-width = 100m

Holländerschneise

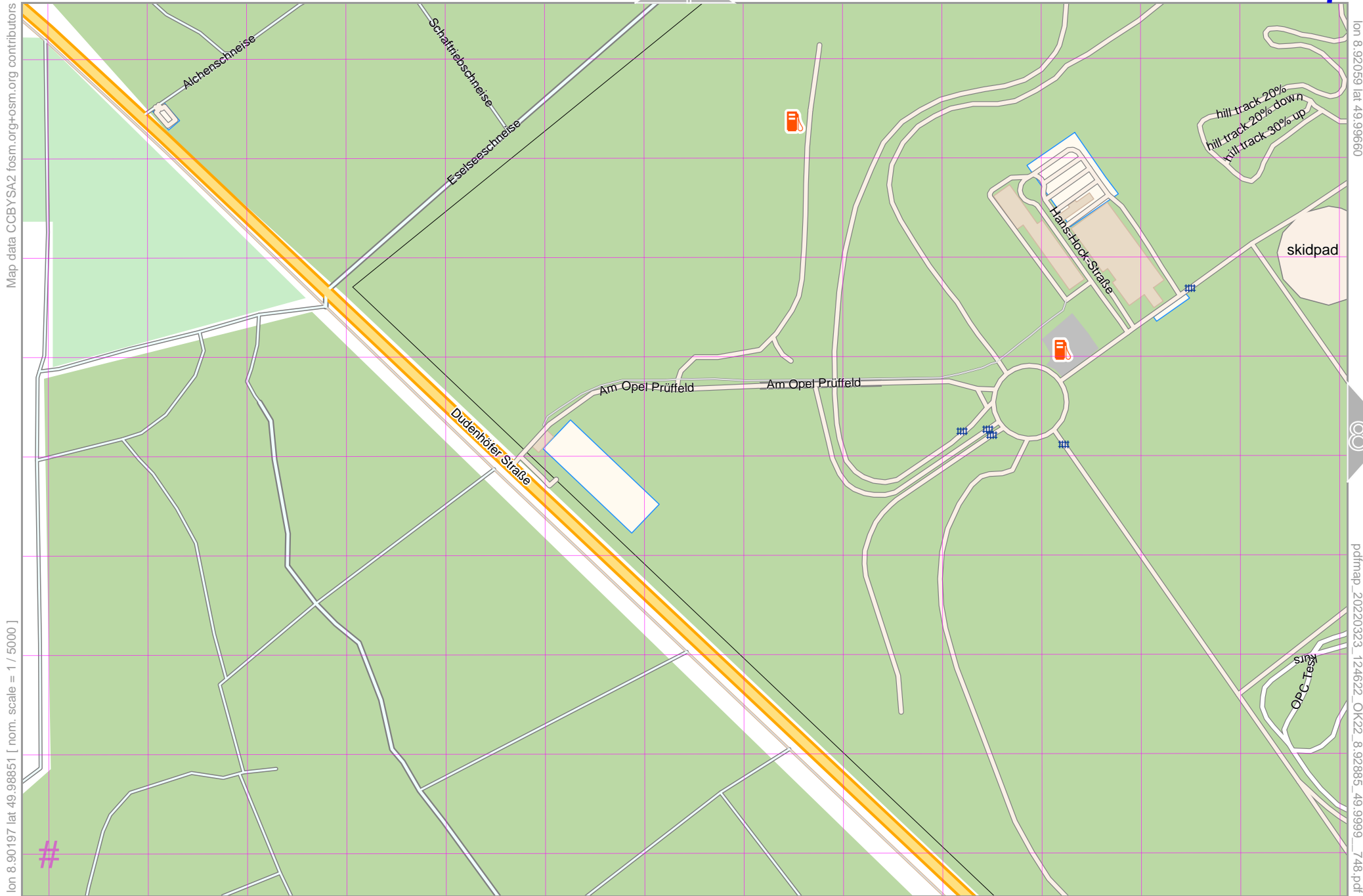
Dudenhöfer-Wegschneise

Höbestand-Schneise

#

5

9



Map data CCBYSA2 fosc.m.org+osm.org contributors

lon 8.90197 lat 49.98851 [ nom. scale = 1 / 5000 ]

lon 8.92059 lat 49.99660

pdfmap\_20220323\_124622\_OK22\_8.92885\_49.9999\_748.pdf

# UTM: 32 U easting 493.00 km northing 5537.40 km  
UTM-Grid-width = 100m

OK22

5

8

top

Map data © CCBYSA2 fscm.org+osm.org contributors

skidpad

lon 8.93851 lat 49.99660

7

©

lon 8.91989 lat 49.98851 [ nom. scale = 1 / 5000 ]

OPC Testkurs

OPC Testkurs

OPC Testkurs

#

pdfmap\_20220323\_124622\_OK22\_8.92885\_49.9999\_748.pdf

Holländerschneise

# UTM: 32 U easting 494.30 km northing 5537.40 km

UTM-Grid-width = 100m



OK22

6

9

top

Map data © CCBY-SA2 fosc.m.org+osm.org contributors

lon 8.95644 lat 49.99660



lon 8.93781 lat 49.98851 [ nom. scale = 1 / 5000 ]

pdfmap\_20220323\_124622\_OK22\_8.92885\_49.9999\_748.pdf

#

Holländerschneise

Holländerschneise

Dudenhofer-Wegschneise

Abtei-Schneise

# UTM: 32 U easting 495.60 km northing 5537.40 km  
UTM-Grid-width = 100m