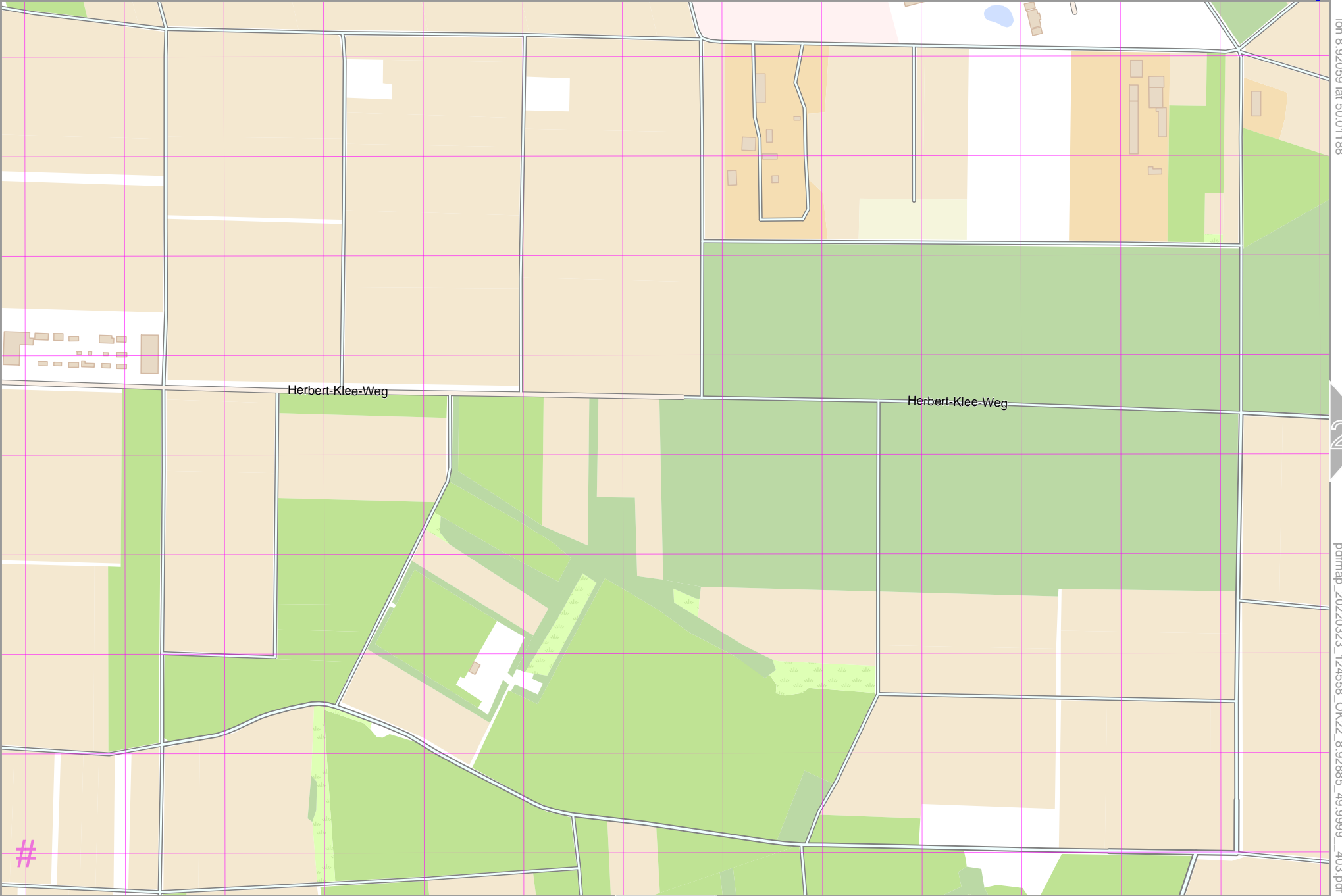


Map data © OpenStreetMap contributors

lon 8.92059 lat 50.01188

lon 8.90197 lat 50.00379 [nom. scale = 1 / 5000]

pdfmap_20220323_124558_OK22_8.92885_49.9999_403.pdf



Herbert-Klee-Weg

Herbert-Klee-Weg

#

UTM: 32 U easting 493.00 km northing 5539.10 km
UTM-Grid-width = 100m



Map data © OpenStreetMap contributors

lon 8.93851 lat 50.01188

1

3

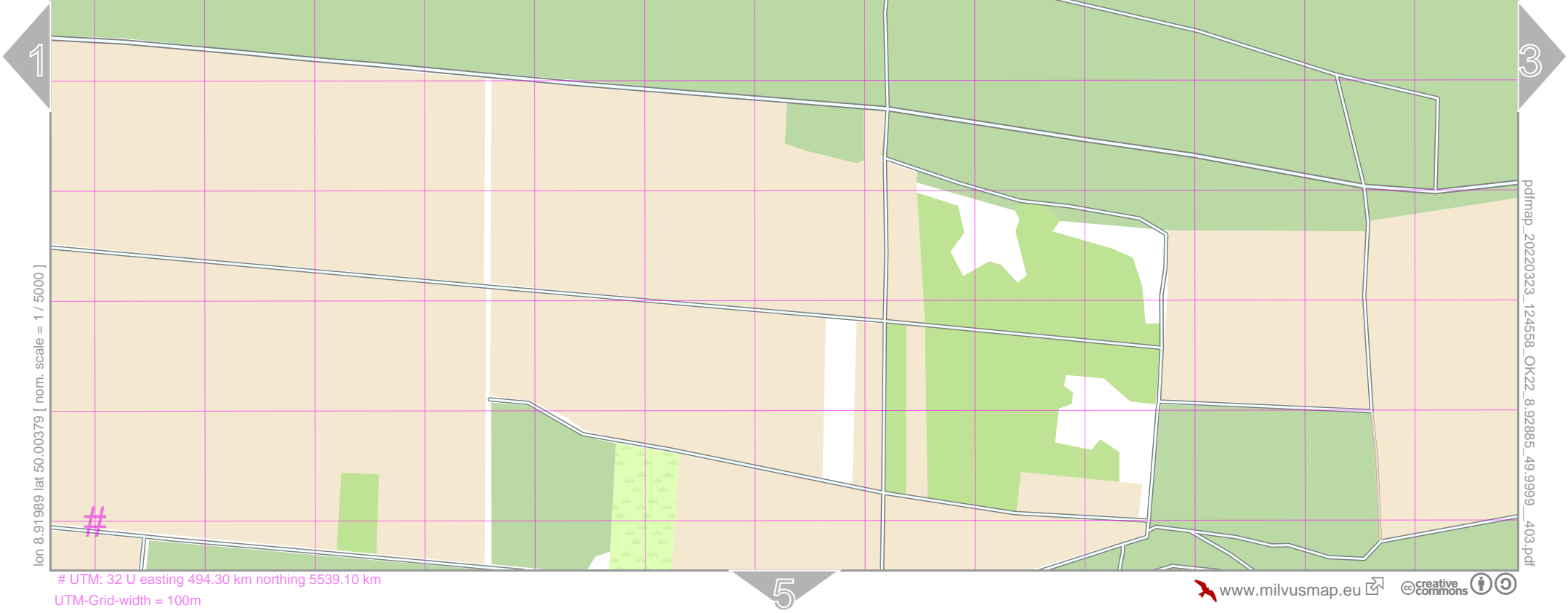
lon 8.91989 lat 50.00379 [nom. scale = 1 / 5000]

pdfmap_20220323_124558_OK22_8.92885_49.9999_403.pdf

#

5

UTM: 32 U easting 494.30 km northing 5539.10 km
UTM-Grid-width = 100m



Map data © OpenStreetMap contributors

lon 8.93781 lat 50.00379 [nom. scale = 1 / 5000]

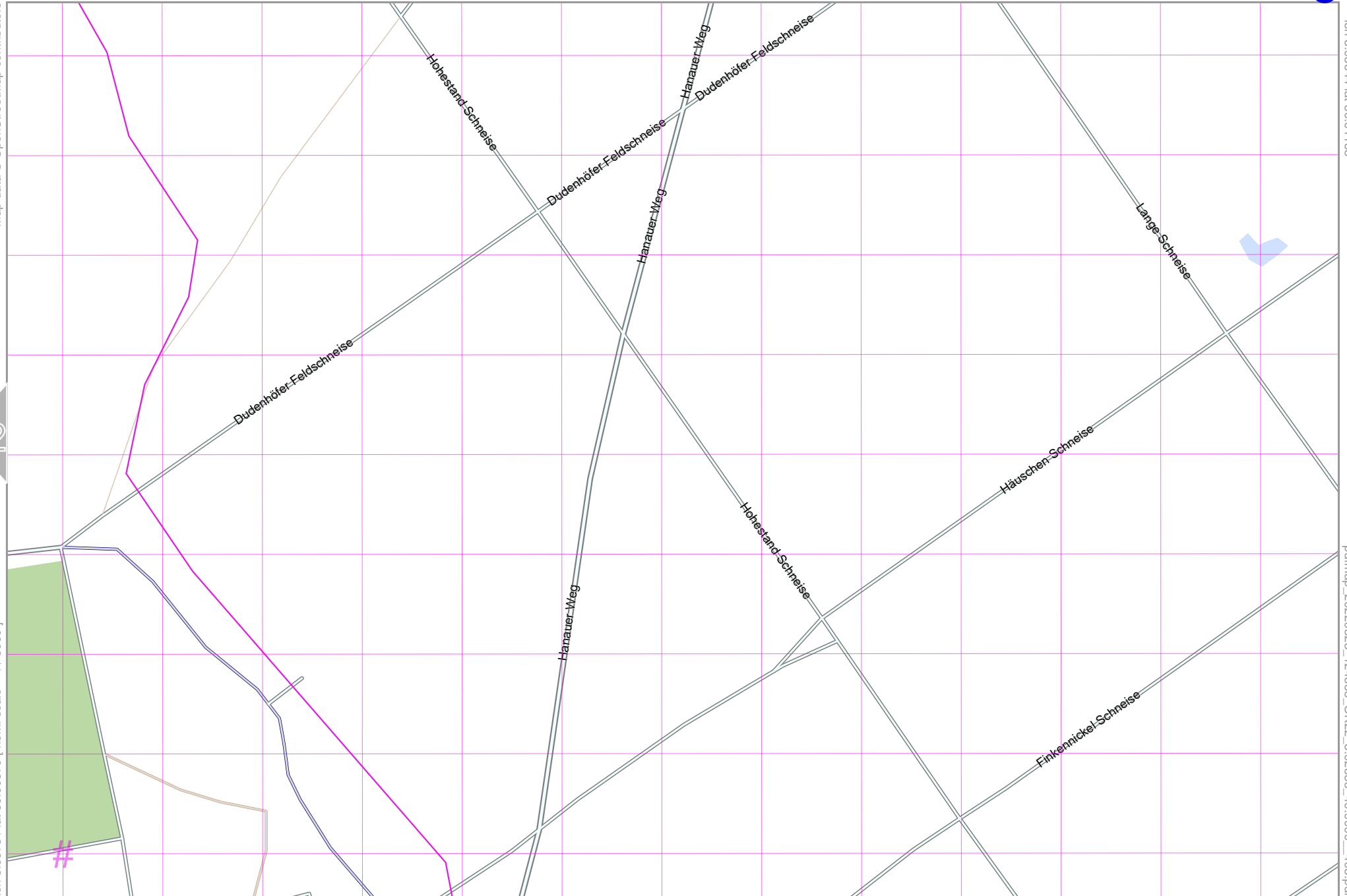
lon 8.95644 lat 50.01188

pdfmap_20220323_124558_OK22_8.92885_49.9999_403.pdf

2

6

UTM: 32 U easting 495.60 km northing 5539.10 km
UTM-Grid-width = 100m

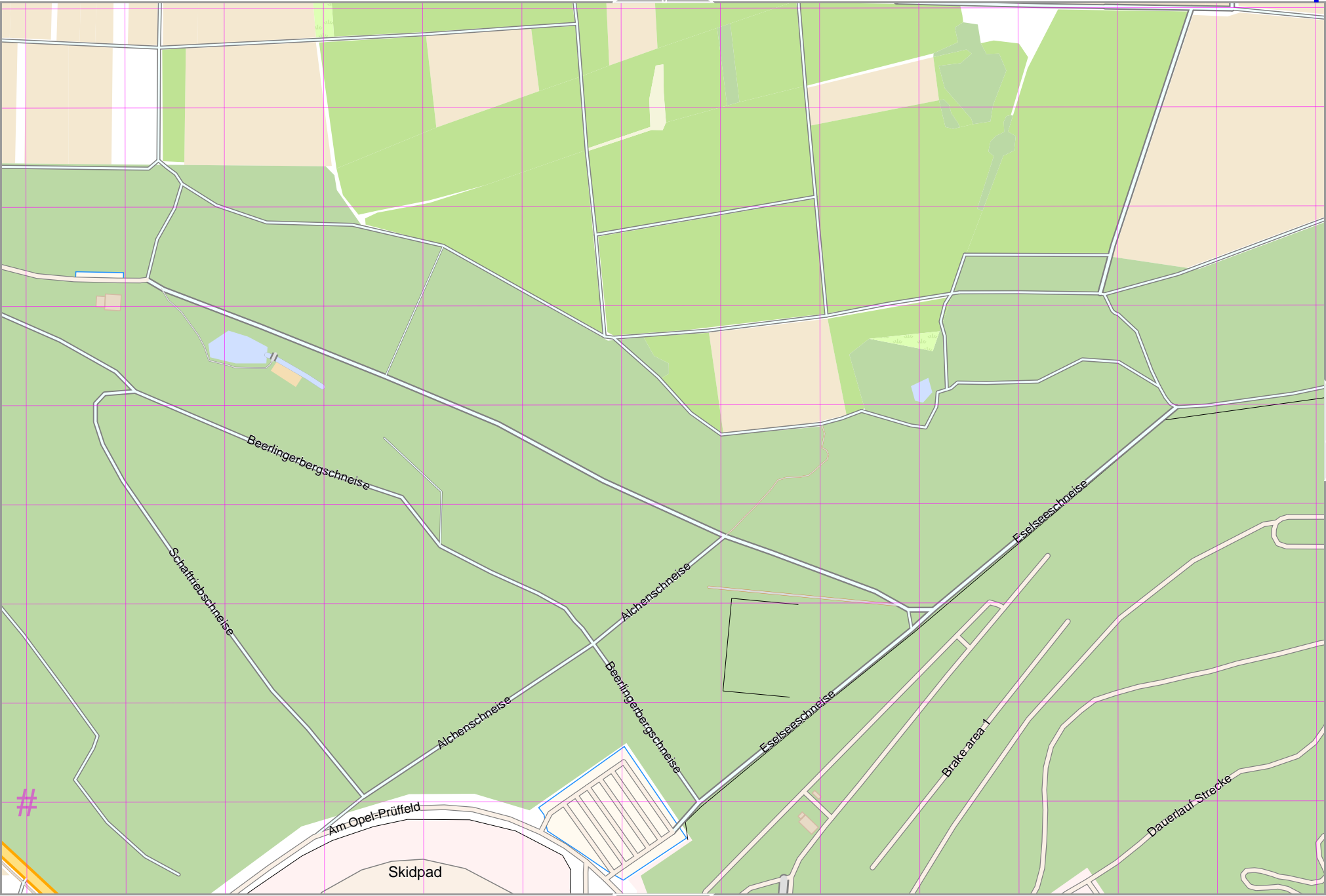


Map data © OpenStreetMap contributors

lon 8.92059 lat 50.00424

lon 8.90197 lat 49.99615 [nom. scale = 1 / 5000]

pdfmap_20220323_124558_OK22_8.92885_49.9999_403.pdf



UTM: 32 U easting 493.00 km northing 5538.30 km
UTM-Grid-width = 100m

OK22

2

5

lon 8.93851 lat 50.00424

Map data © OpenStreetMap contributors

4

lon 8.91989 lat 49.99615 [nom. scale = 1 / 5000]

UTM: 32 U easting 494.30 km northing 5538.30 km
UTM-Grid-width = 100m

6

pdfmap_20220323_124558_OK22_8.92885_49.9999_403.pdf

Powertrain
Strecke

Dauerlauf-Strecke

Holländerschneise

8

top

OK22

3

6

top

Map data © OpenStreetMap contributors

lon 8.95644 lat 50.00424

lon 8.93781 lat 49.99615 [nom. scale = 1 / 5000]

pdfmap_20220323_124558_OK22_8.92885_49.9999_403.pdf

UTM: 32 U easting 495.60 km northing 5538.30 km
UTM-Grid-width = 100m

9

5

#

Hanauer-Weg

Finknickel-Schneise

Dudenhofer-Wegschneise

Hohesland-Schneise

Dudenhofer-Wegschneise

Hohesland-Schneise

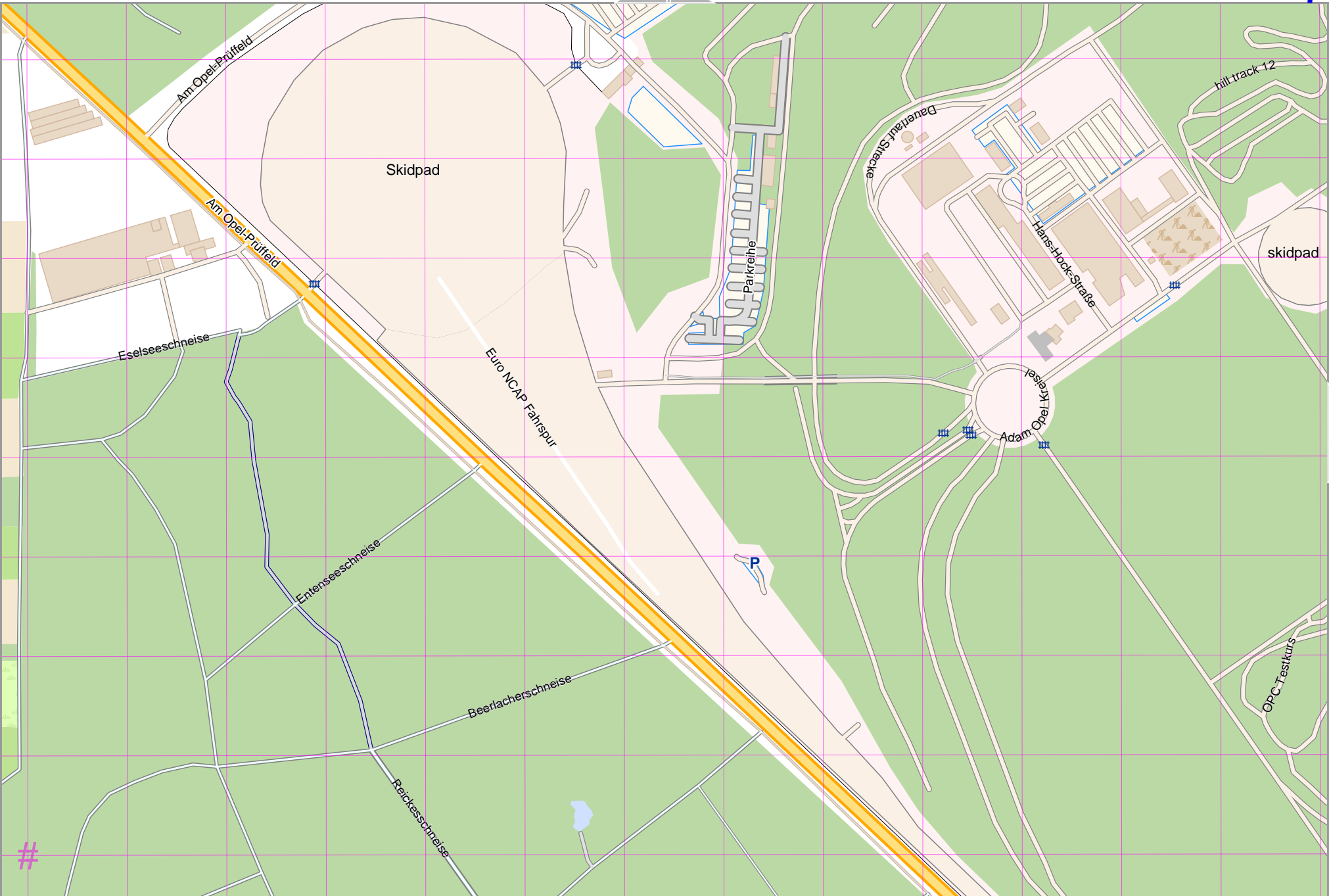
Hohesland-Schneise

Bremergartenschneise

Tannenschneise

Map data © OpenStreetMap contributors

lon 8.90197 lat 49.98851 [nom. scale = 1 / 5000]



lon 8.92059 lat 49.99660

pdfmap_20220323_124558_OK22_8.92885_49.9999_403.pdf

UTM: 32 U easting 493.00 km northing 5537.40 km
UTM-Grid-width = 100m

OK22

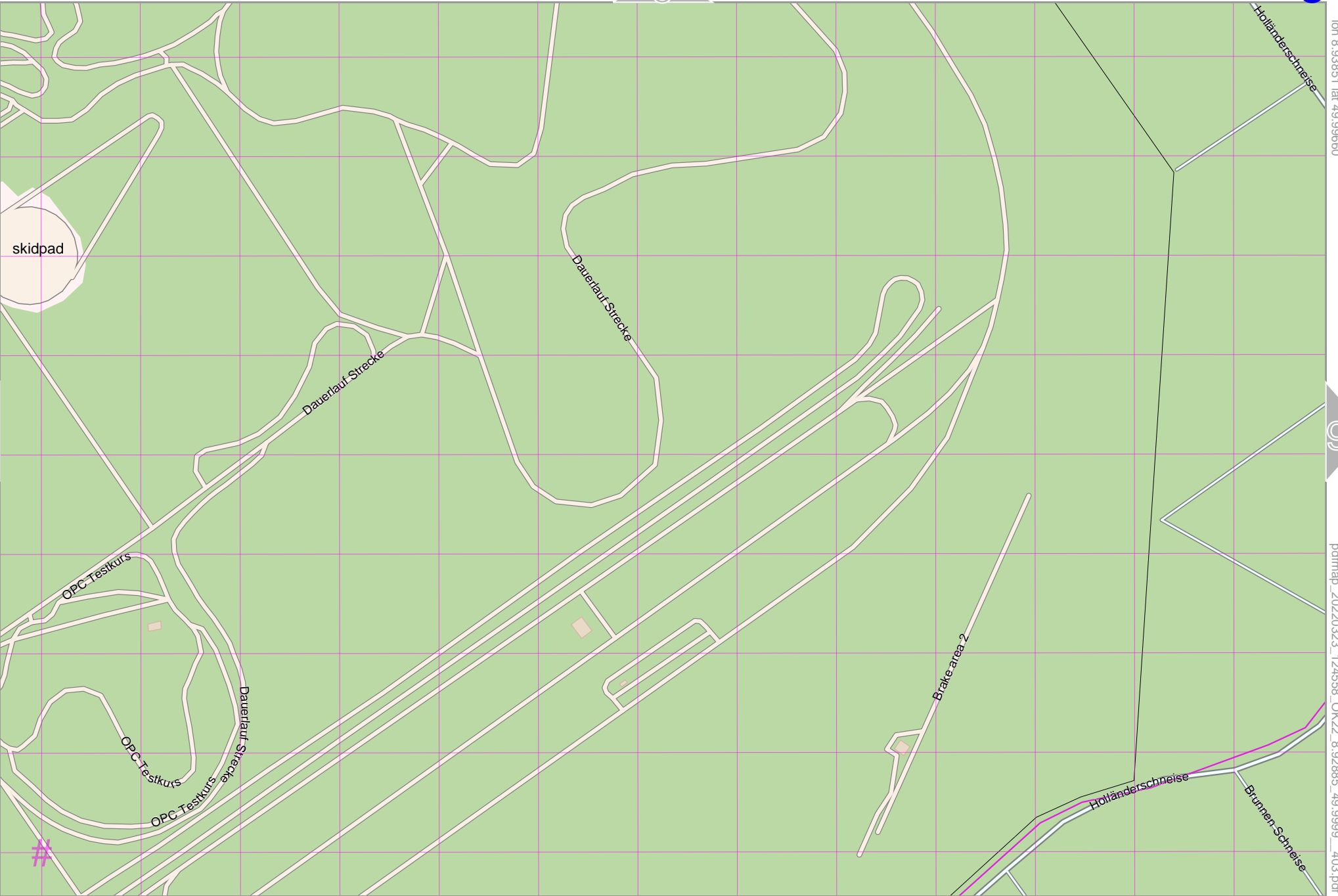
5

8

top

Map data © OpenStreetMap contributors

lon 8.91989 lat 49.98851 [nom. scale = 1 / 5000]



lon 8.93851 lat 49.99660

pdfmap_20220323_124558_OK22_8.92885_49.9999_403.pdf

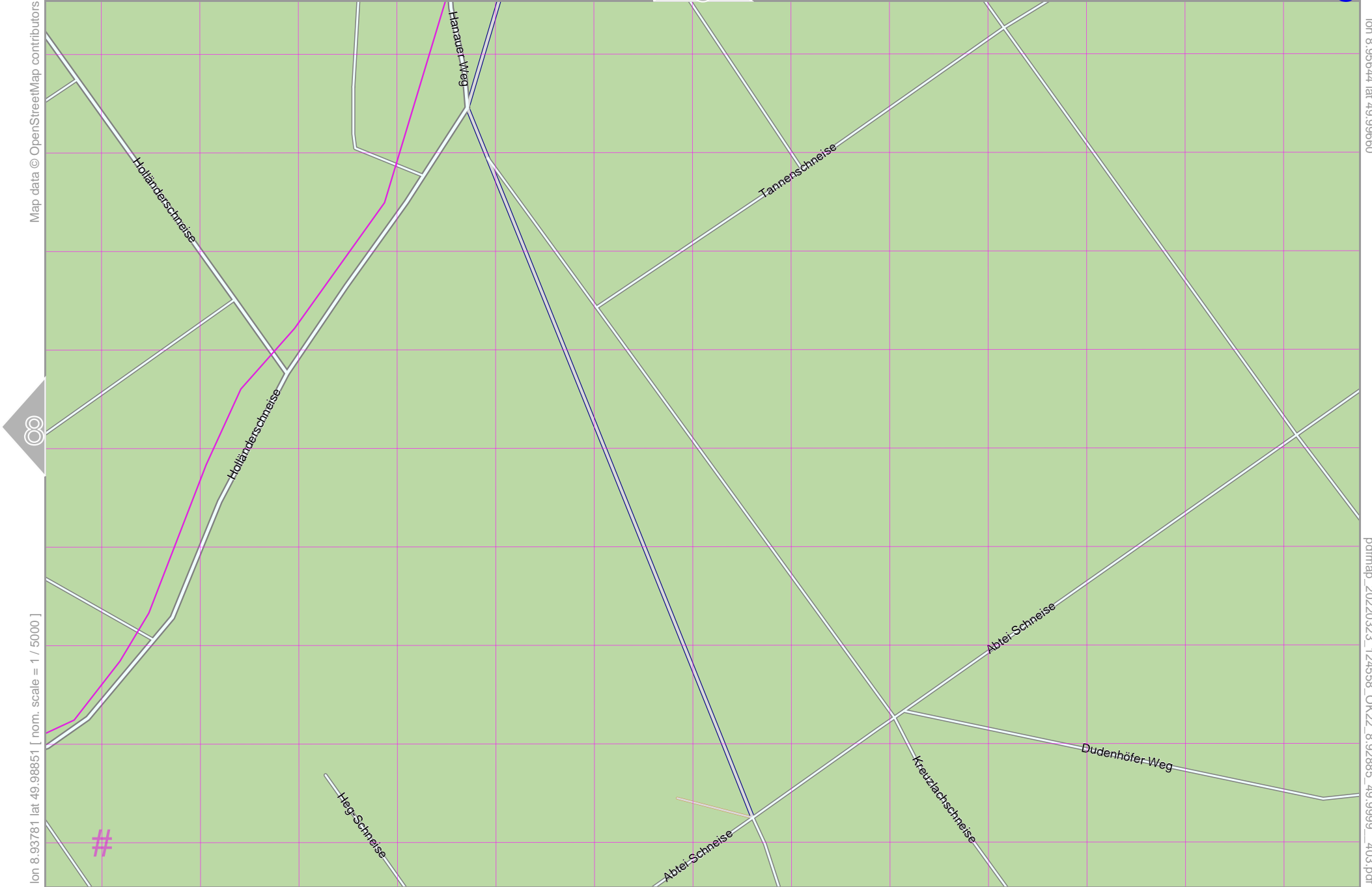
UTM: 32 U easting 494.30 km northing 5537.40 km
UTM-Grid-width = 100m

Map data © OpenStreetMap contributors

lon 8.93781 lat 49.98851 [nom. scale = 1 / 5000]

lon 8.95644 lat 49.99660

pdfmap_20220323_124558_OK22_8.92885_49.9999_403.pdf



UTM: 32 U easting 495.60 km northing 5537.40 km
UTM-Grid-width = 100m