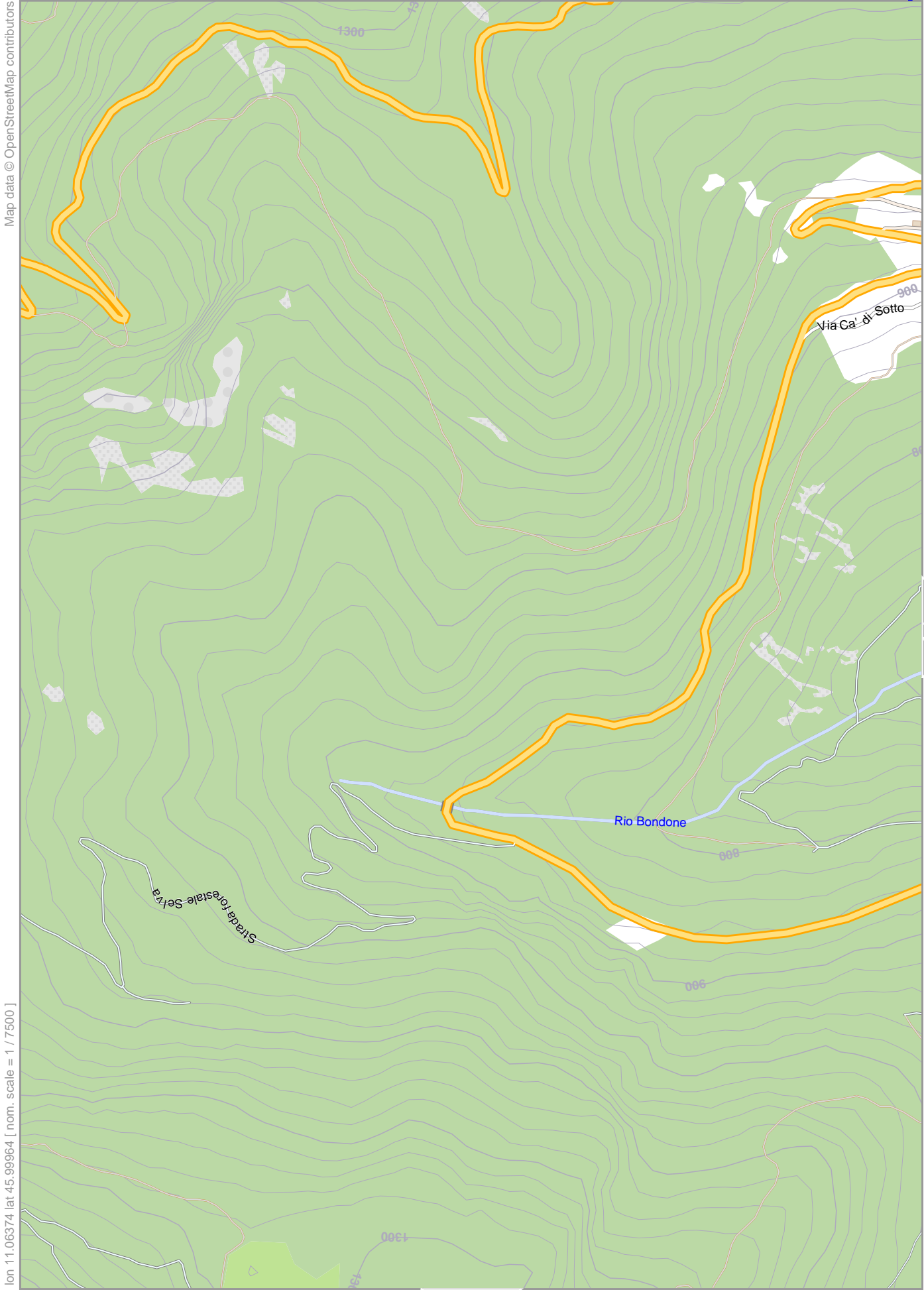


# Garniga

1



Map data © OpenStreetMap contributors

lon 11.08117 lat 46.01698

[ lon 11.06374 lat 45.99964 | nom. scale = 1 / 7500 ]

pdfmap\_20220315\_204827\_Garniga\_11.0811\_45.9996\_814.pdf

0 100 m 300 m  
Contour interval = 20m

2

# Garniga

1

2

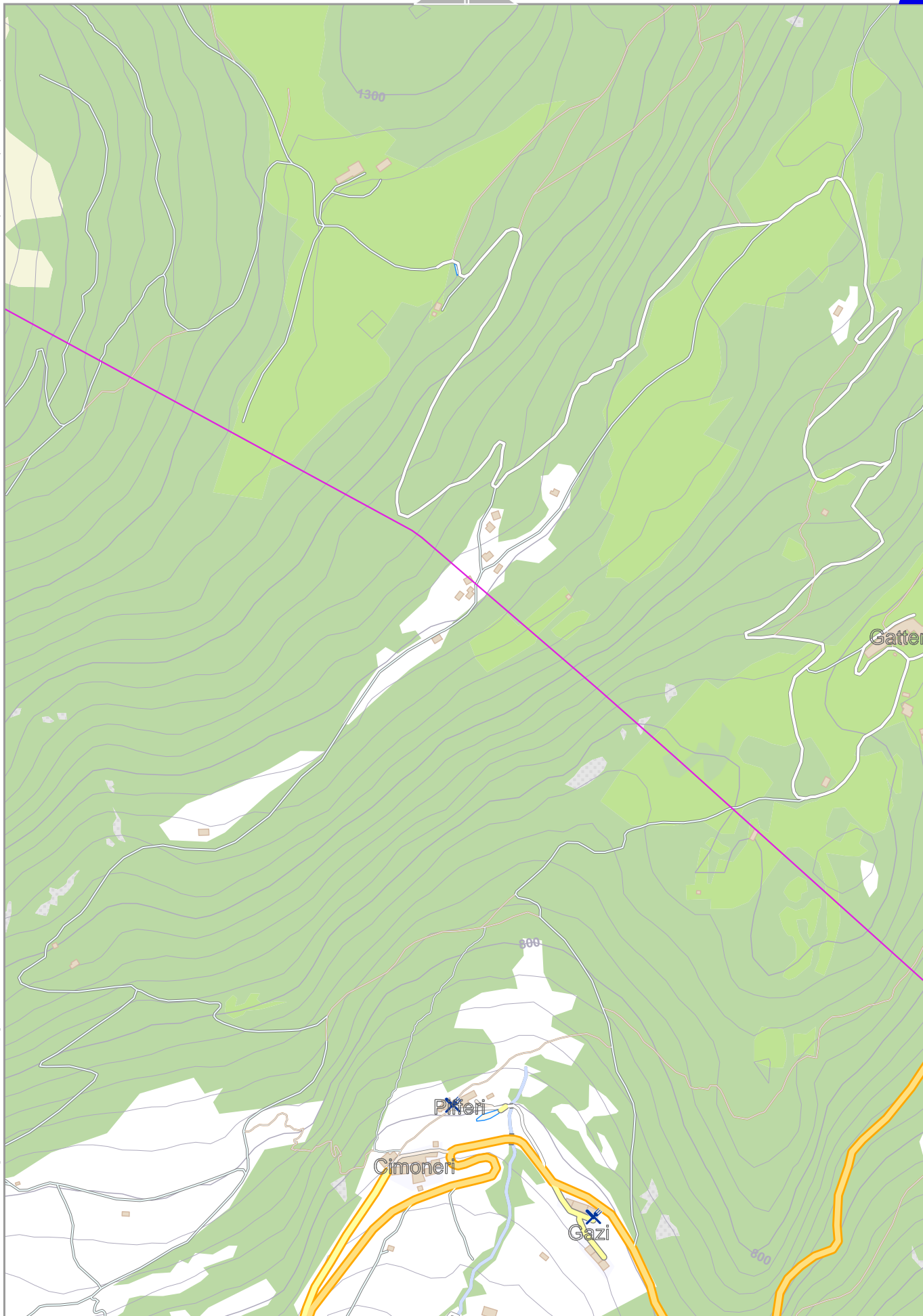
Map data © OpenStreetMap contributors

lon 11.08117 lat 45.99964

lon 11.06374 lat 45.98230 [ nom. scale = 1 / 7500 ]

pdfmap\_20220315\_204827\_Garniga\_11.0811\_45.9996\_814.pdf

4

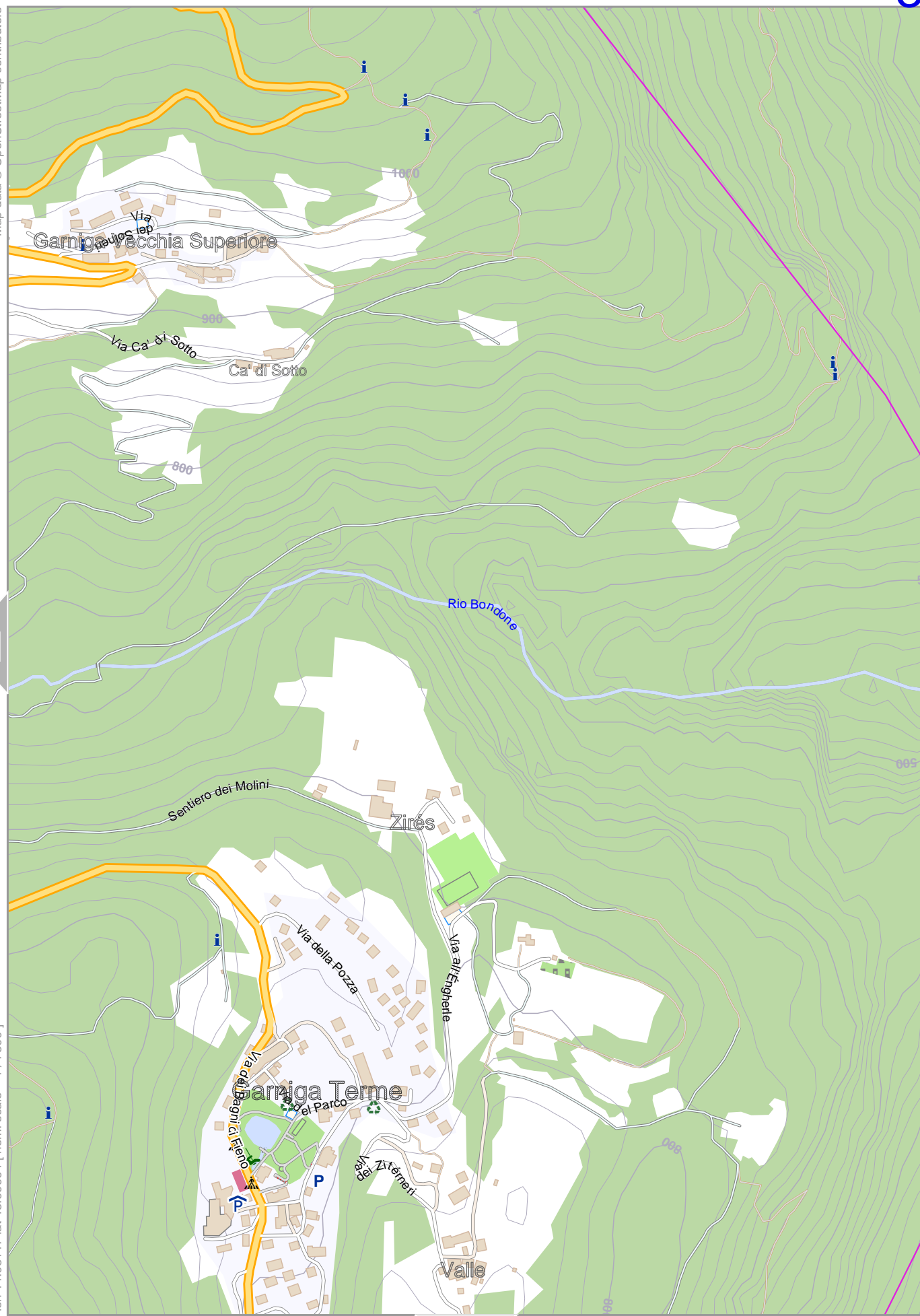


0 100 m 300 m  
Contour interval = 20m

# Garniga

Map data © OpenStreetMap contributors

lon 11.09860 lat 46.01698



1

lon 11.08117 lat 45.99964 [ nom. scale = 1 / 7500 ]

pdfmap\_20220315\_204827\_Garniga\_11.0811\_45.9996\_814.pdf



Contour interval = 20m

4

# Garniga

3

4

Map data © OpenStreetMap contributors

lon 11.09860 lat 45.99964



lon 11.08117 lat 45.98230 [ nom. scale = 1 / 7500 ]

0 100 m 300 m

Contour interval = 20m

pdfmap\_20220315\_204827 Garniga\_11.0811\_45.9996\_814.pdf