

# Garniga

1

Map data © OpenStreetMap contributors

lon 11.08289 lat 46.01959

[ lon 11.06546 lat 46.00157 | nom. scale = 1 / 7500 ]

pdfmap\_20220315\_204426\_Garniga\_11.0828\_46.0015\_813.pdf

0 100 m 300 m

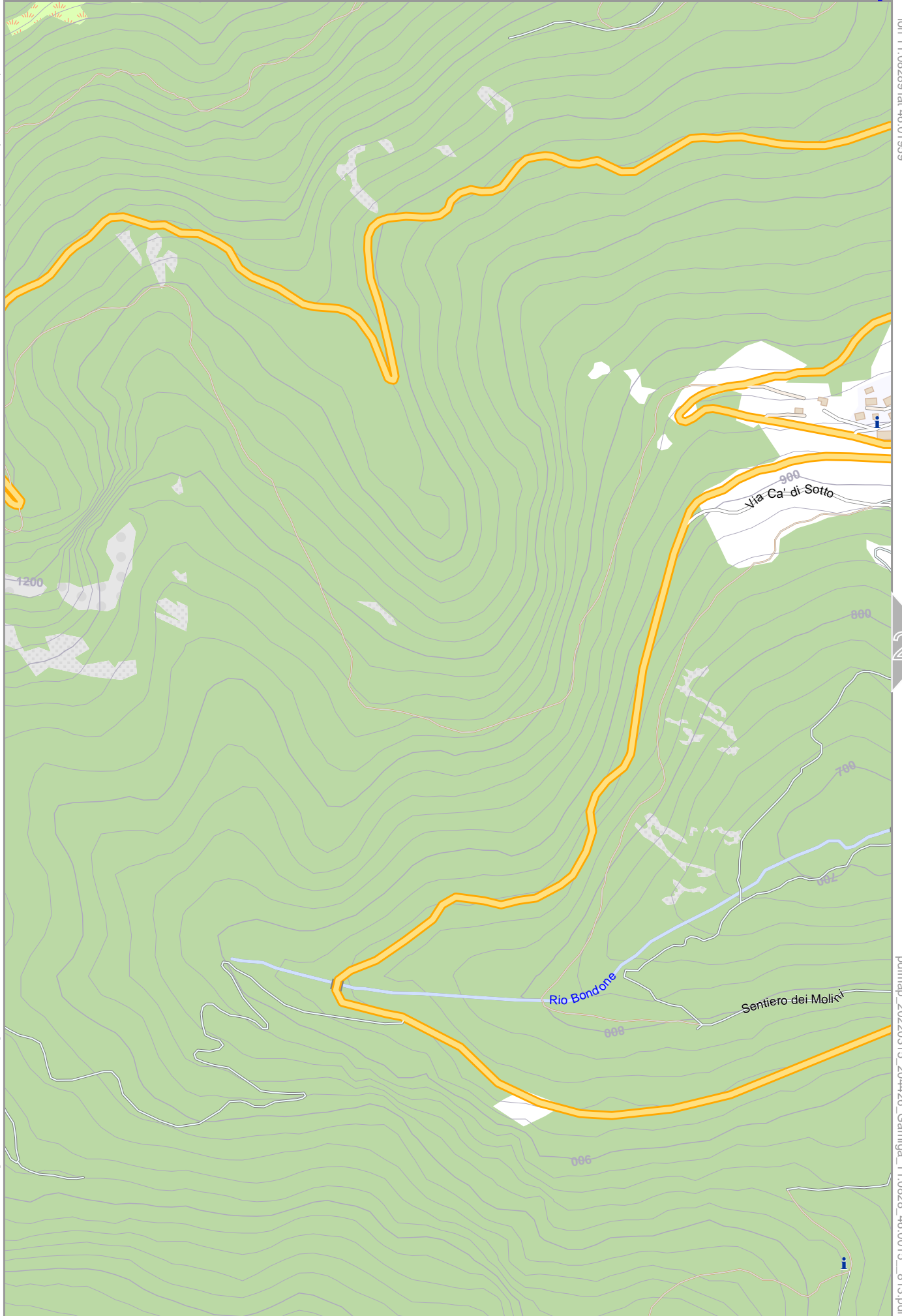
Contour interval = 20m

3

 [www.milvusmap.eu](http://www.milvusmap.eu)

 [creativecommons.org/licenses/by-sa/4.0/](https://creativecommons.org/licenses/by-sa/4.0/)

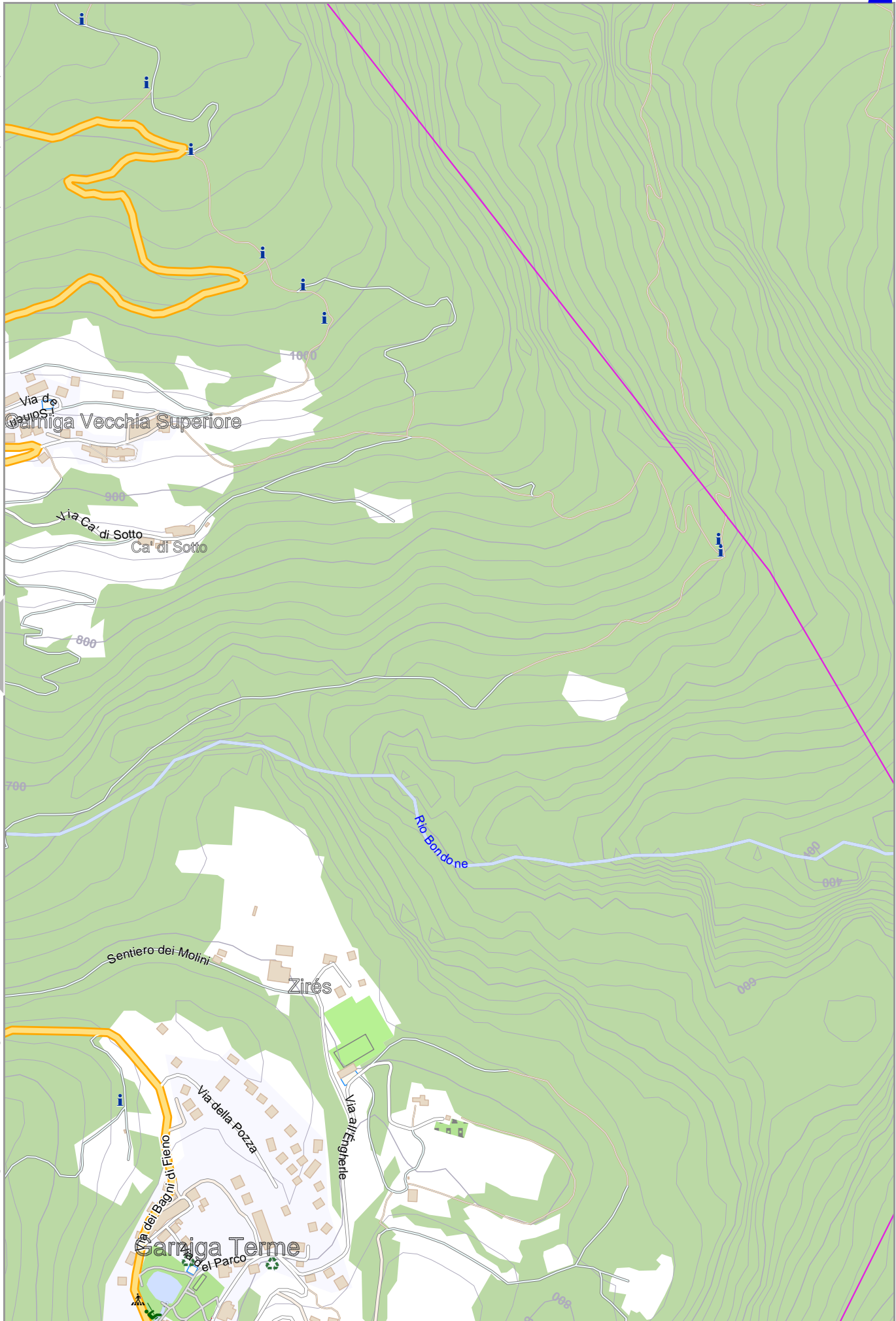
2



# Garniga

Map data © OpenStreetMap contributors

lon 11.10032 lat 46.01959



lon 11.08289 lat 46.00157 [ nom. scale = 1 / 7500 ]

pdfmap\_20220315\_204426\_Garniga\_11.0828\_46.0015\_813.pdf

0 100 m 300 m

Contour interval = 20m

4

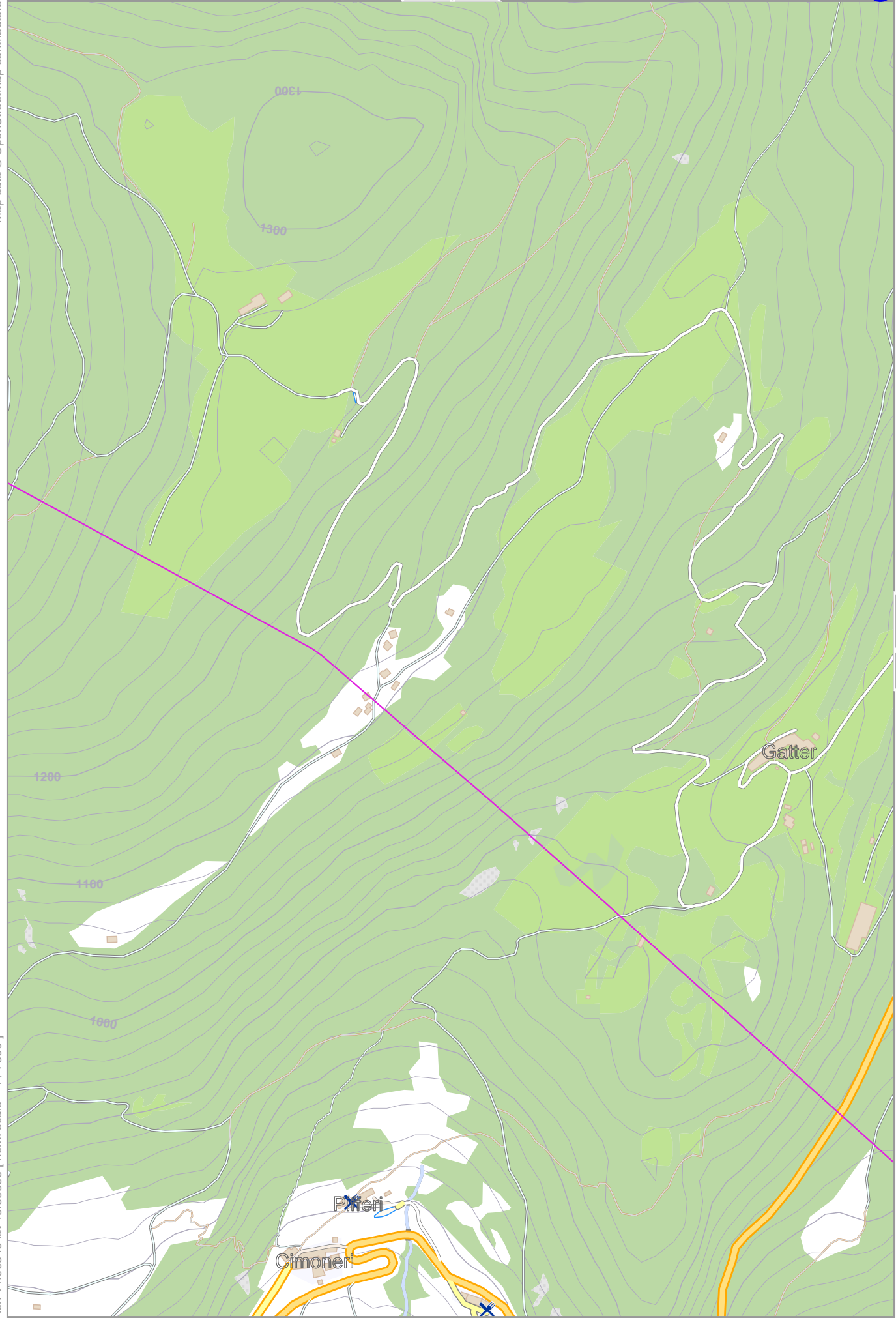
# Garniga

Map data © OpenStreetMap contributors

lon 11.08289 lat 46.00157

lon 11.06546 lat 45.98355 [ nom. scale = 1 / 7500 ]

pdfmap\_20220315\_204426\_Garniga\_11.0828\_46.0015\_813.pdf

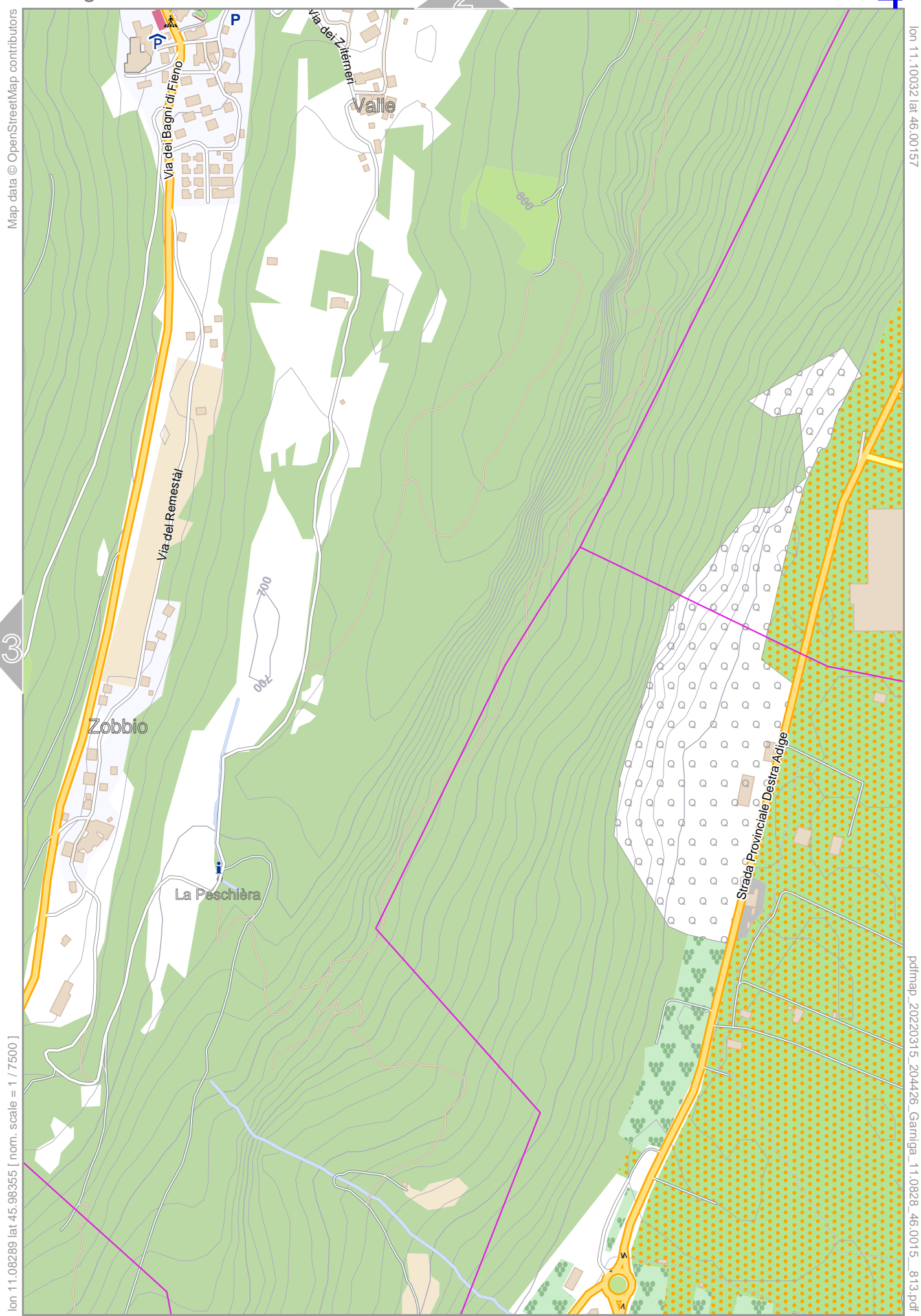


0 100 m 300 m

Contour interval = 20m



# Garniga



Map data © OpenStreetMap contributors

lon 11.10032 lat 46.00157

lon 11.08289 lat 45.98355 [ nom. scale = 1 / 7500 ]

pdfmap\_20220315\_204426\_Garniga\_11.0828\_46.0015\_813.pdf

0 100 m 300 m  
Contour interval = 20m