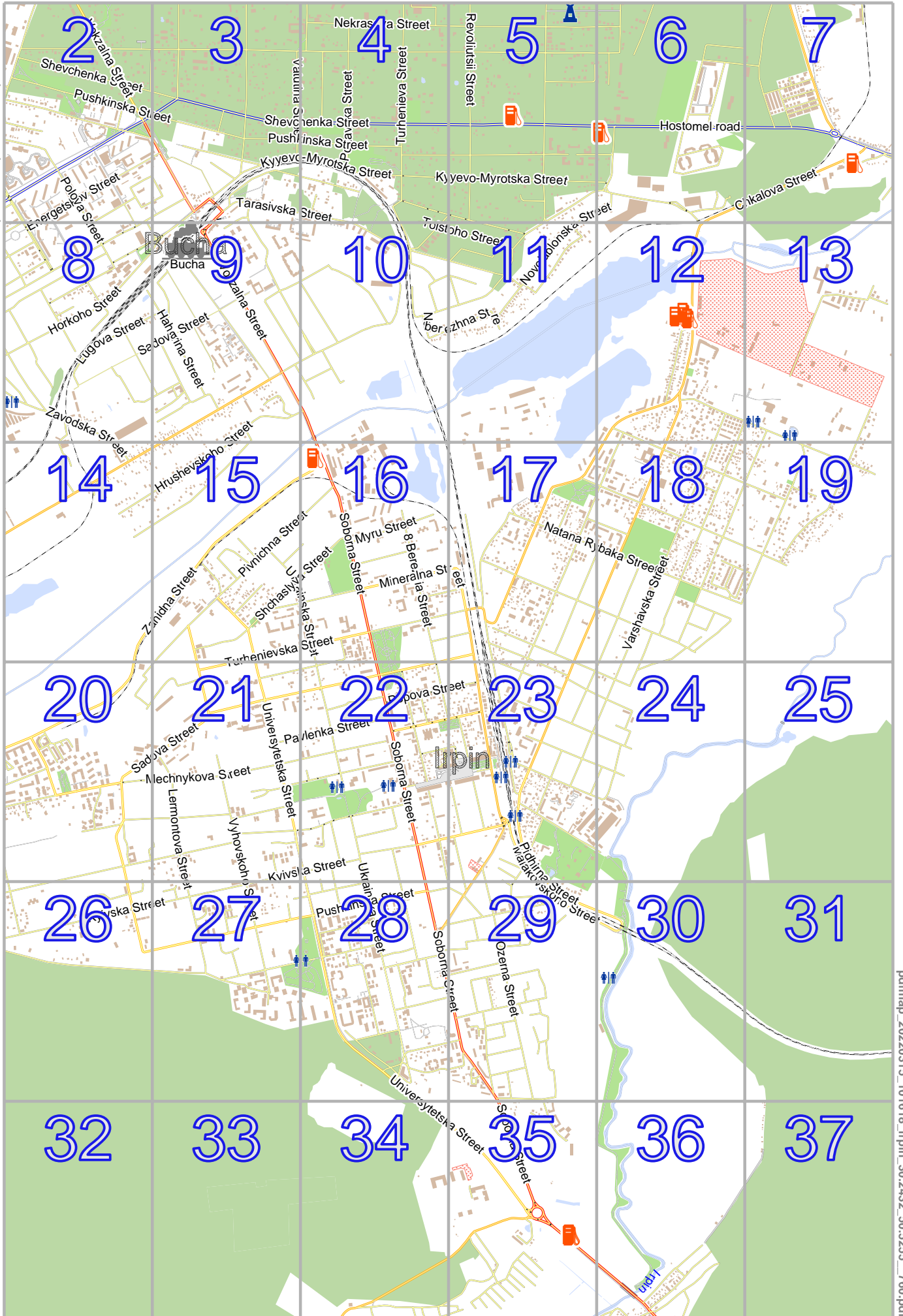
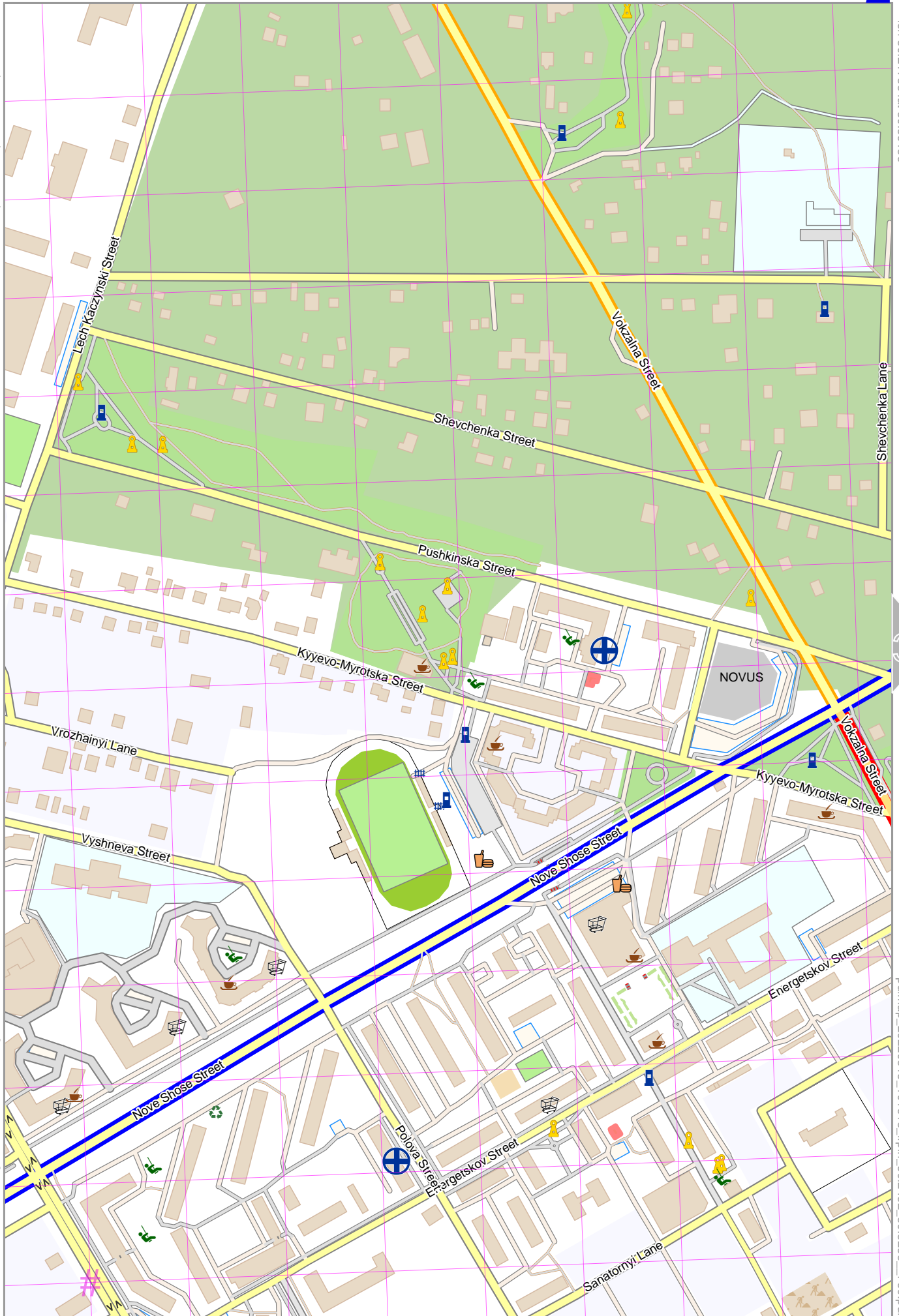
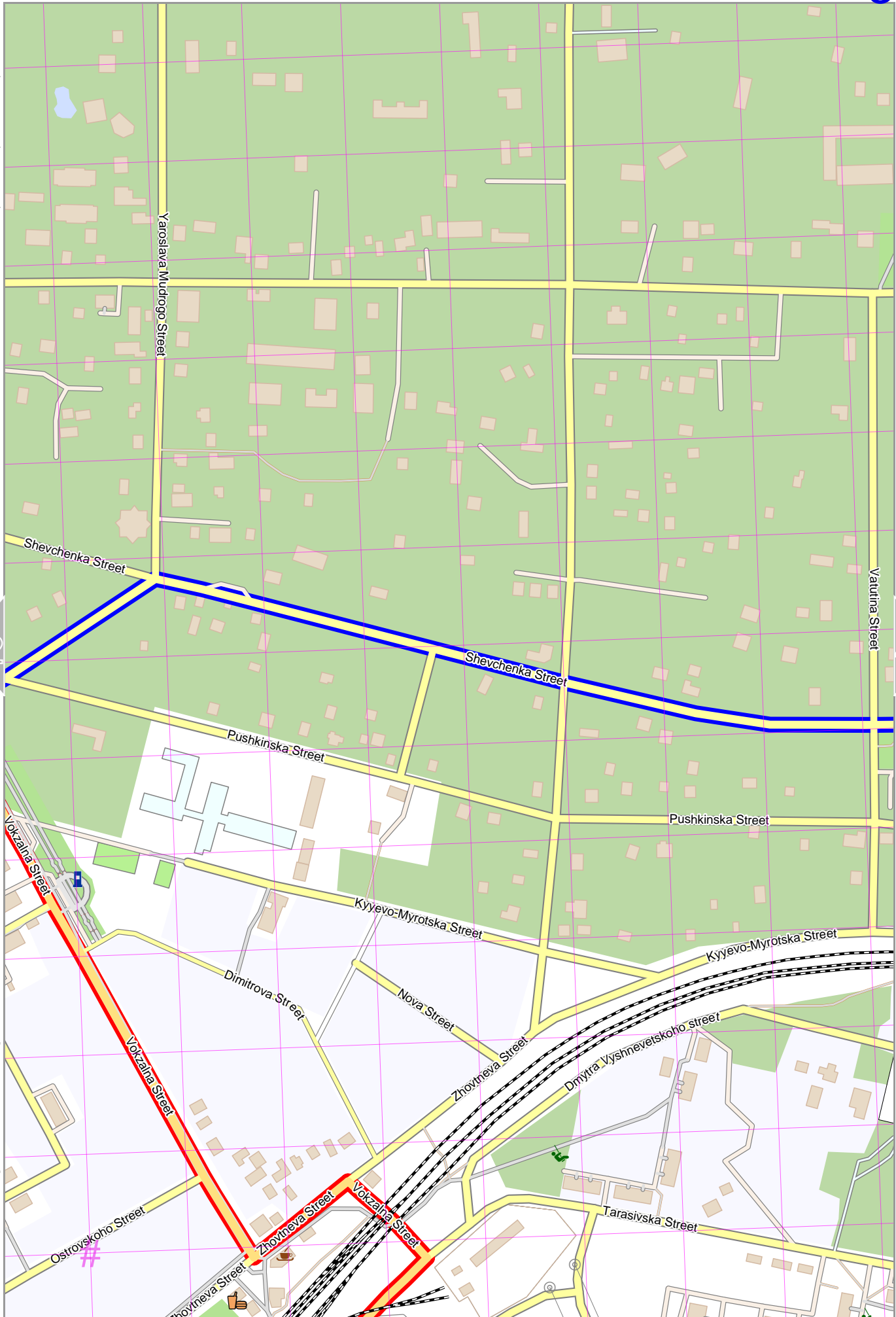


Map data © OpenStreetMap contributors

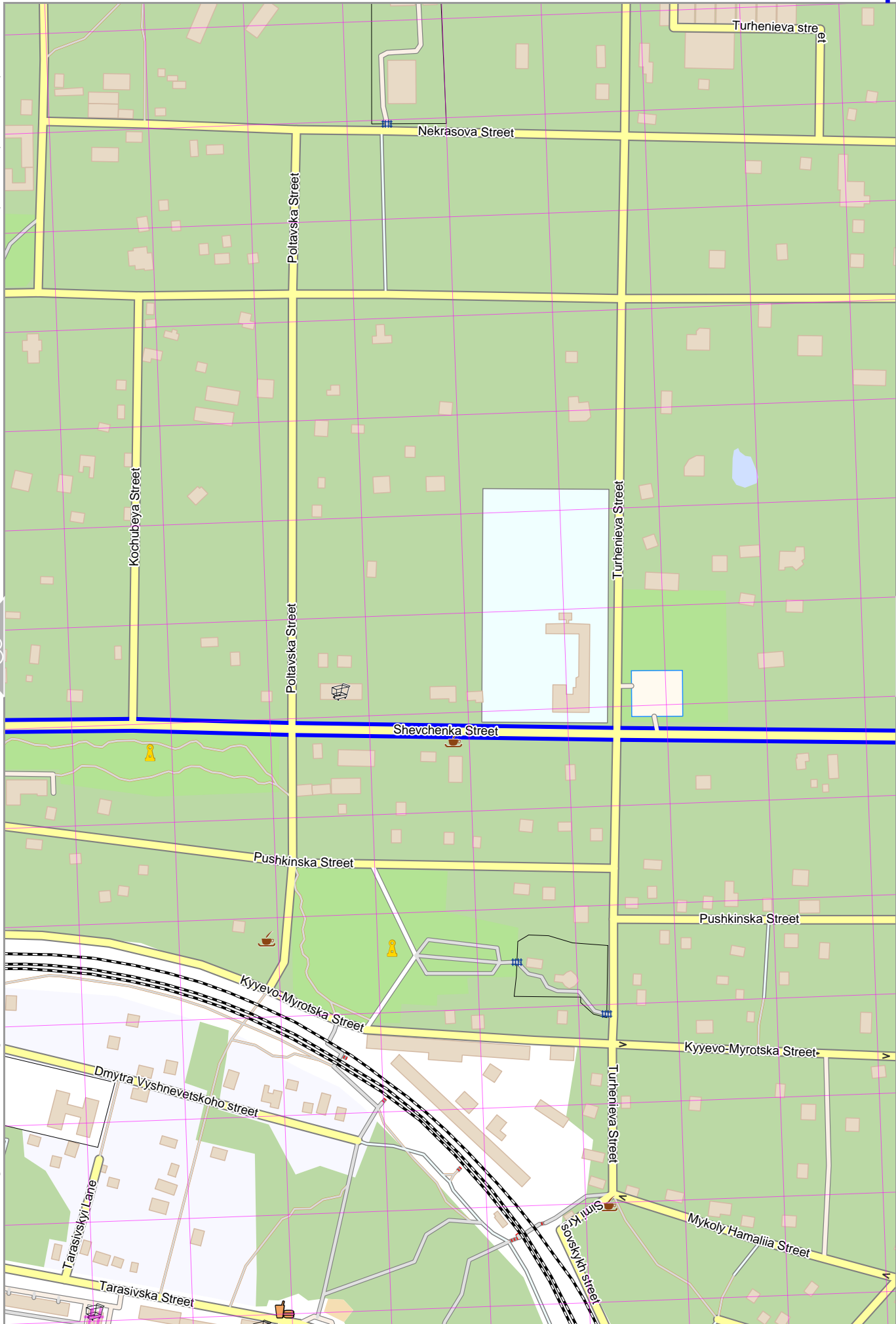


pdfmap\_20220315\_101618\_irpin\_30.2432\_50.5255\_760.pdf









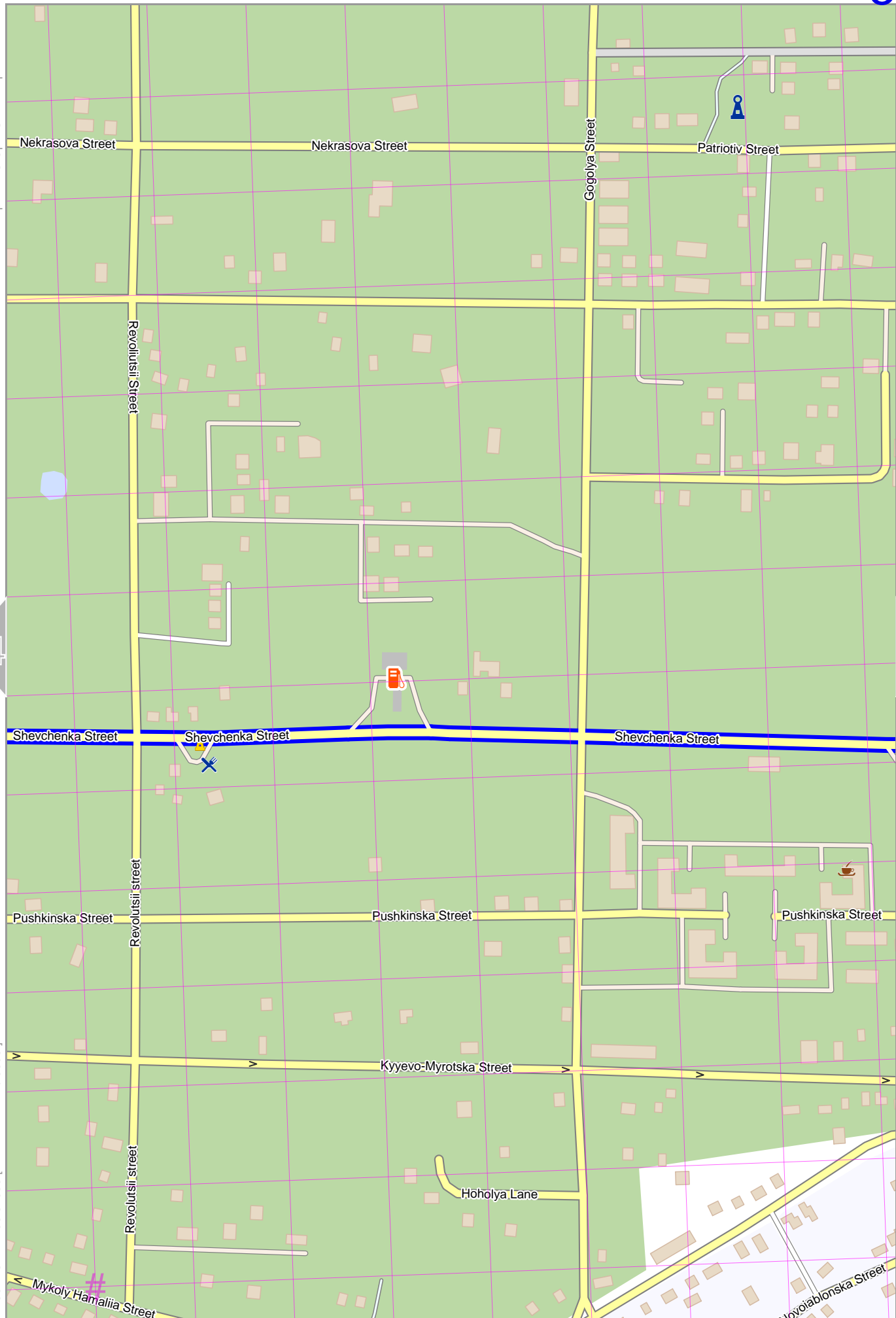
Map data © OpenStreetMap contributors

lon 30.25596 lat 50.56156



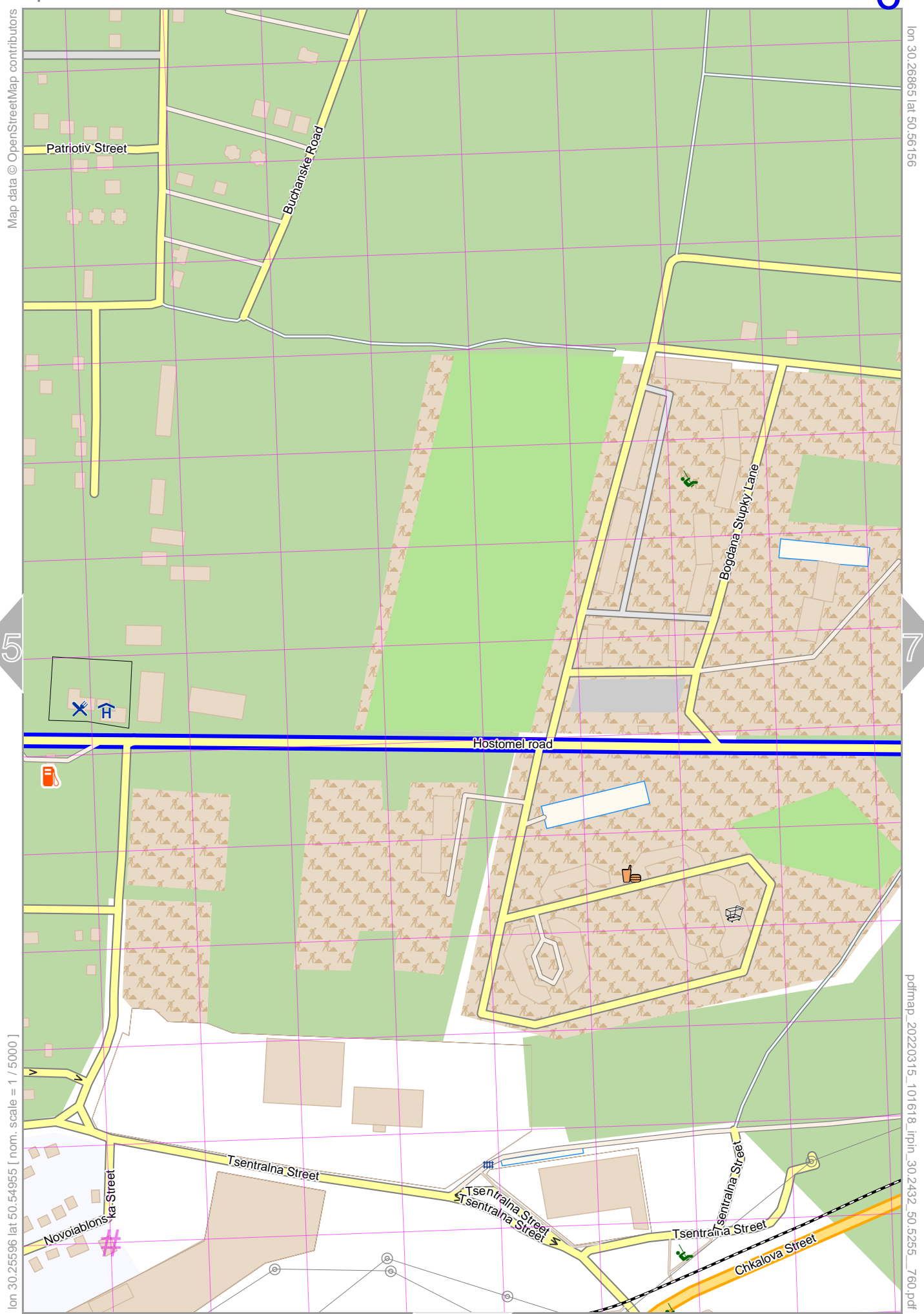
lon 30.24327 lat 50.54955 [ nom. scale = 1 / 5000 ]

pdfmap\_20220315\_101618\_irpin\_30.2432\_50.5255\_760.pdf



# UTM: 36 U easting 304.80 km northing 5603.40 km  
UTM-Grid-width = 100m





Map data © OpenStreetMap contributors

lon 30.26965 lat 50.56156

5

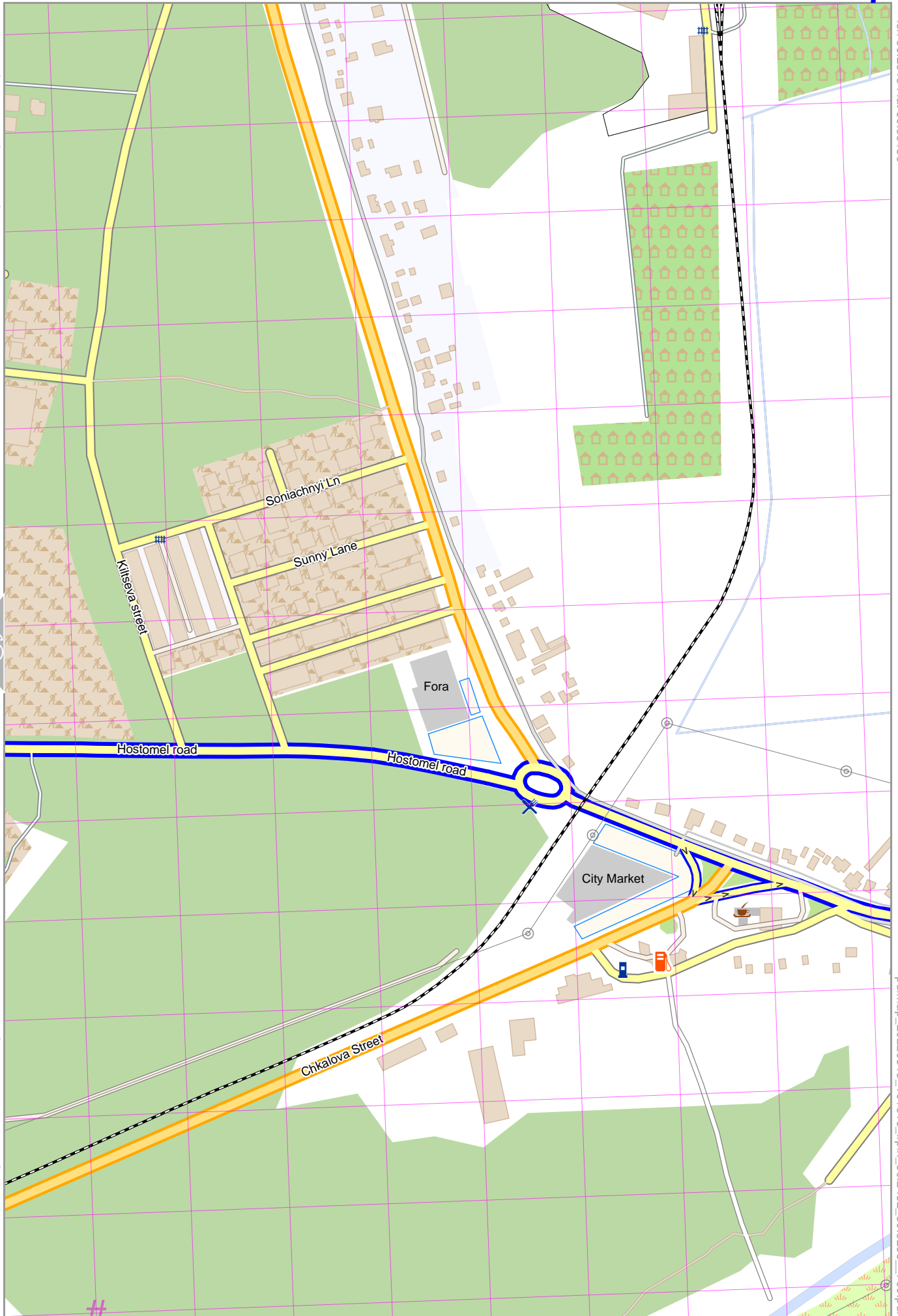
7

lon 30.25596 lat 50.54955 [ nom. scale = 1 / 5000 ]

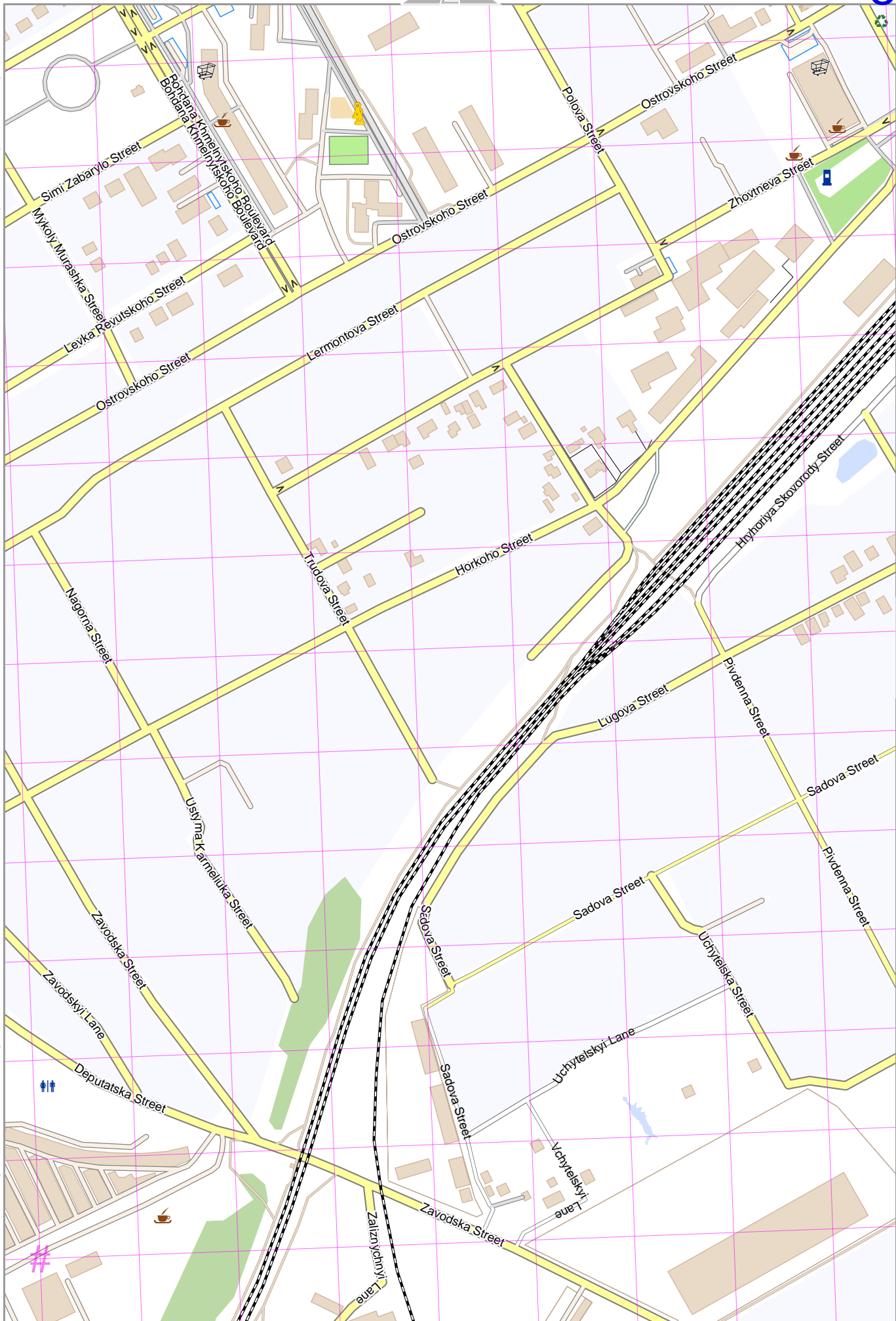
pdfmap\_20220315\_101618\_irpin\_30.2432\_50.5255\_760.pdf

# UTM: 36 U easting 305.70 km northing 5603.40 km  
UTM-Grid-width = 100m

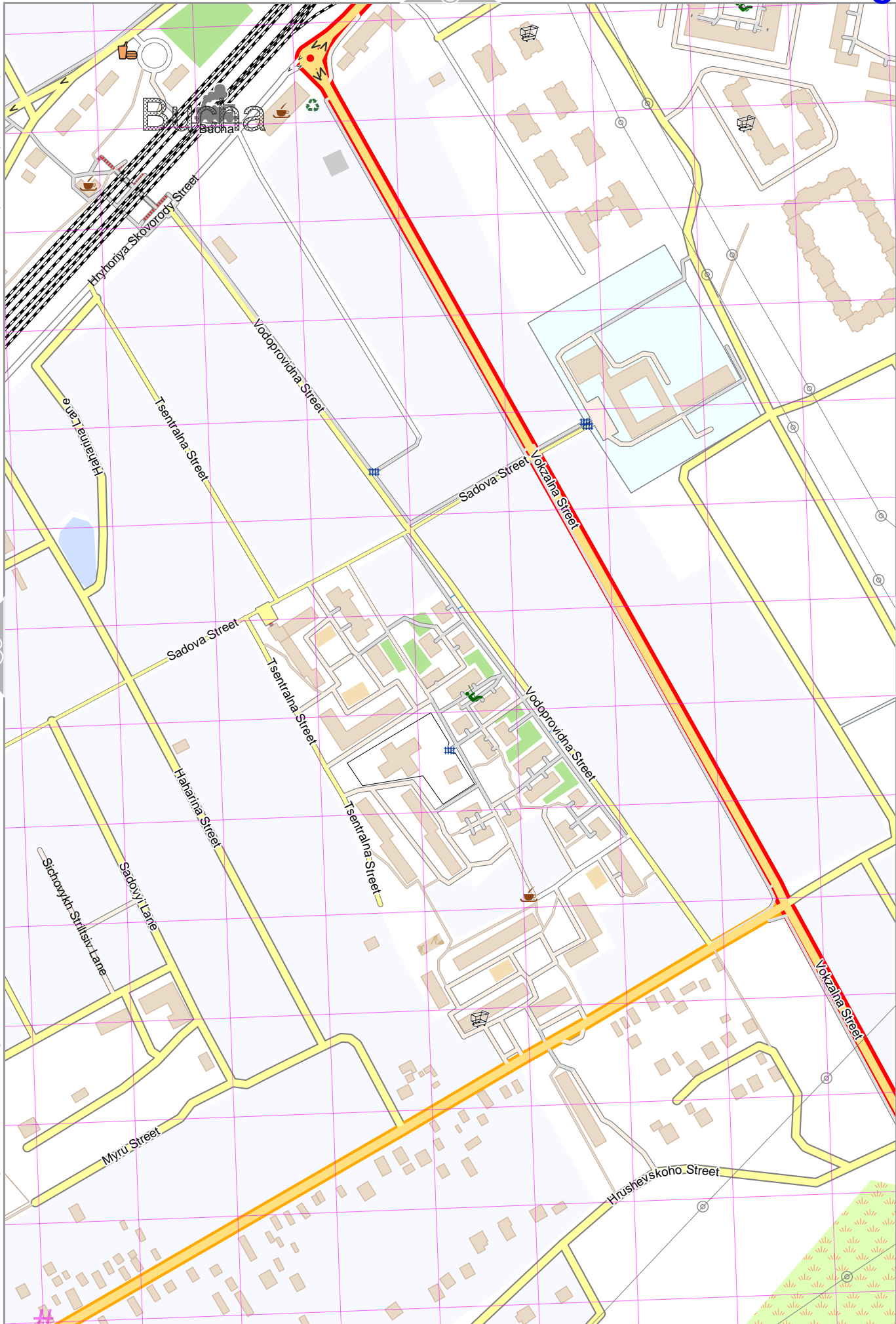
12

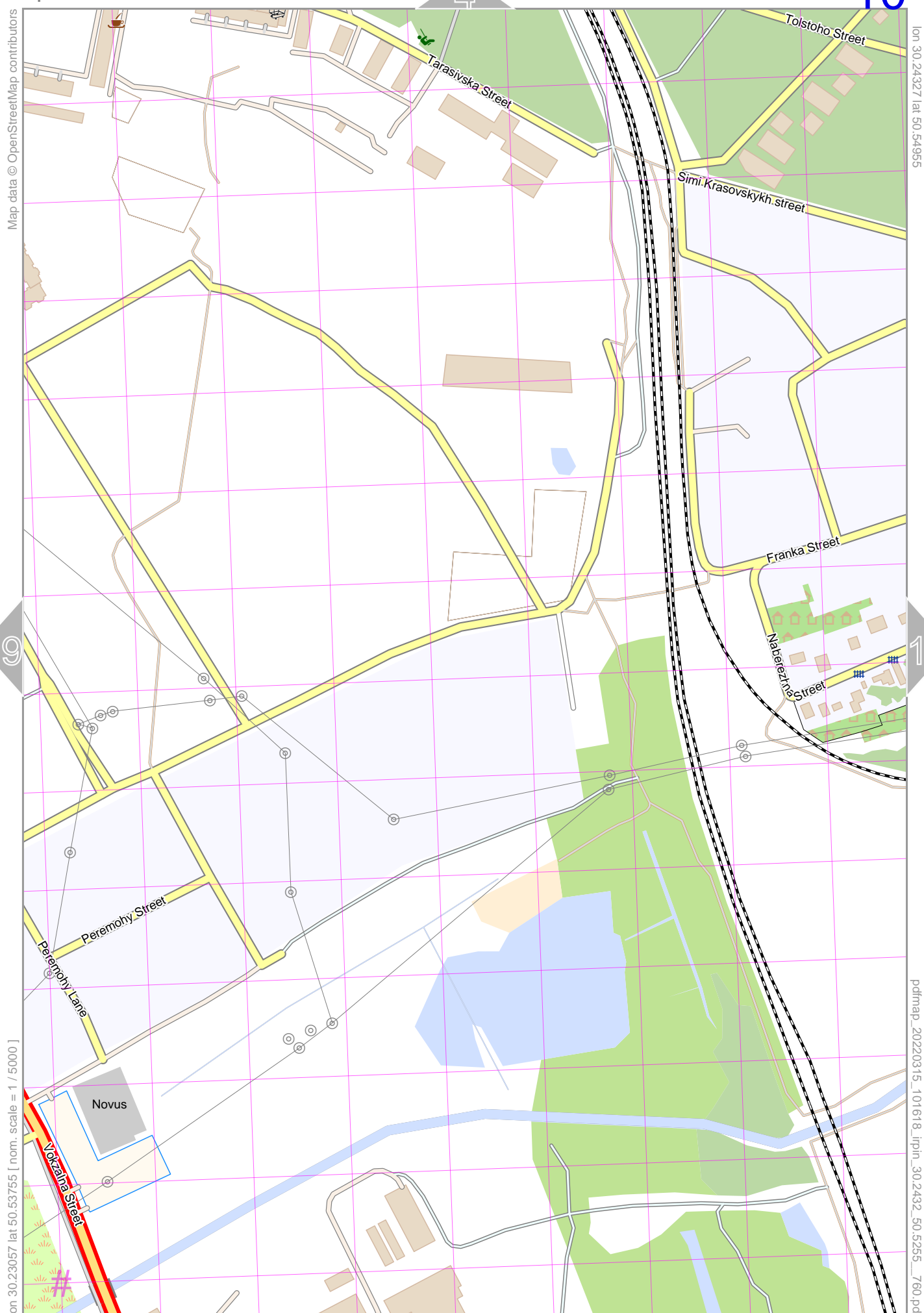












Map data © OpenStreetMap contributors

lon 30.24327 lat 50.54955

lon 30.23057 lat 50.53755 [ nom. scale = 1 / 5000 ]

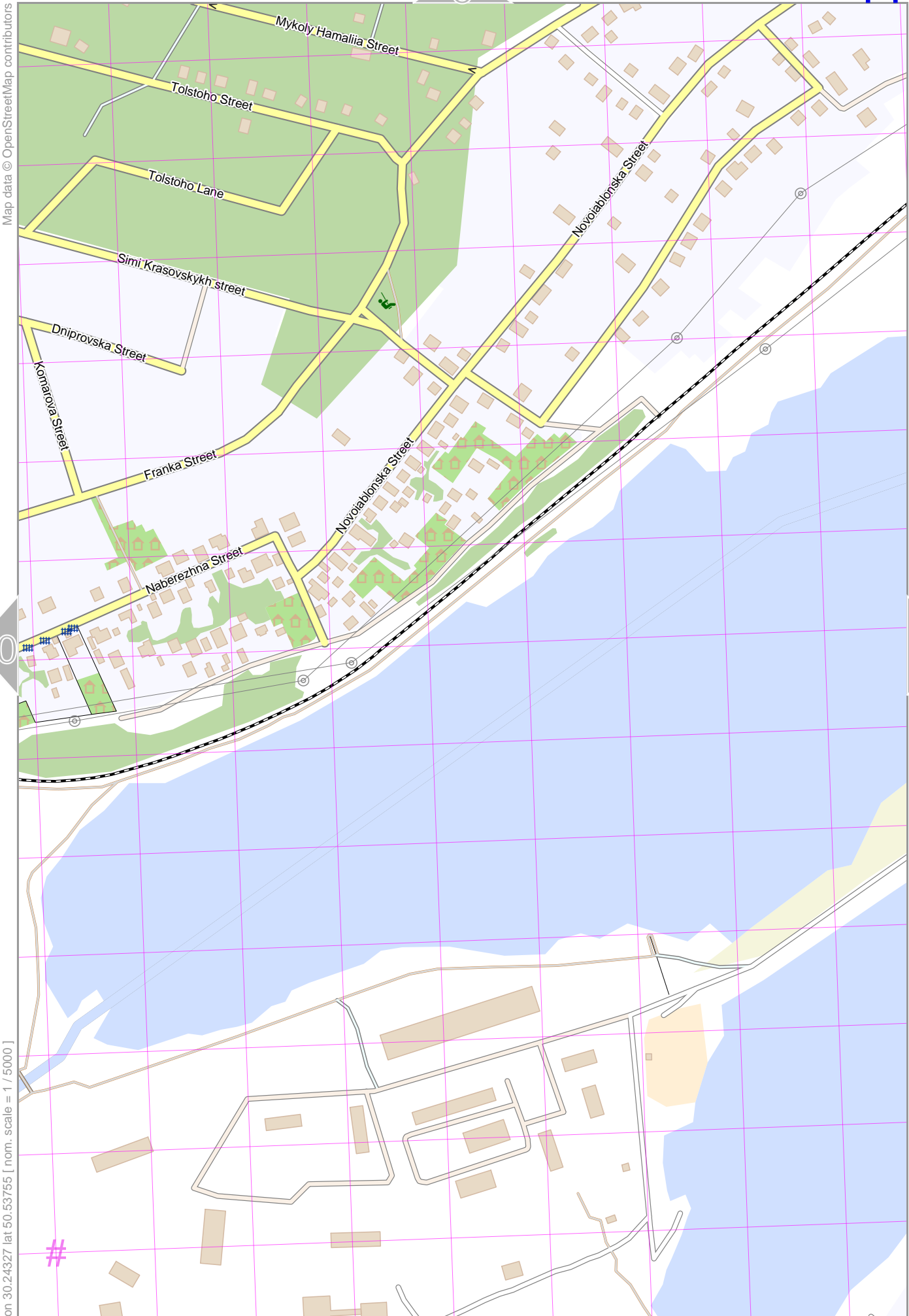
pdfmap\_20220315\_101618\_irpin\_30.2432\_50.5255\_760.pdf

# UTM: 36 U easting 303.80 km northing 5602.10 km  
UTM-Grid-width = 100m

irpin

5

11



10

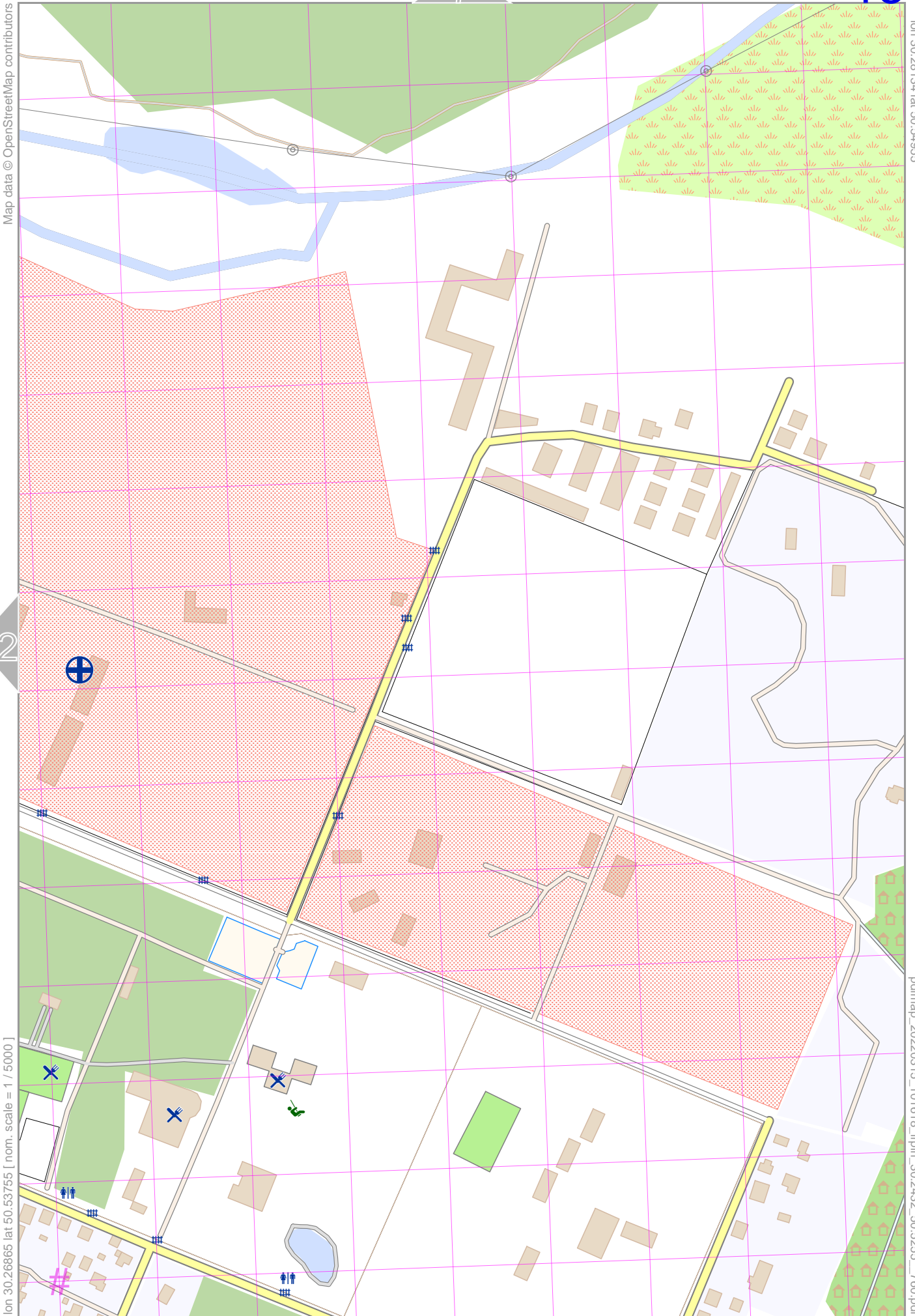
12

17









Map data © OpenStreetMap contributors

lon 30.28134 lat 50.54955

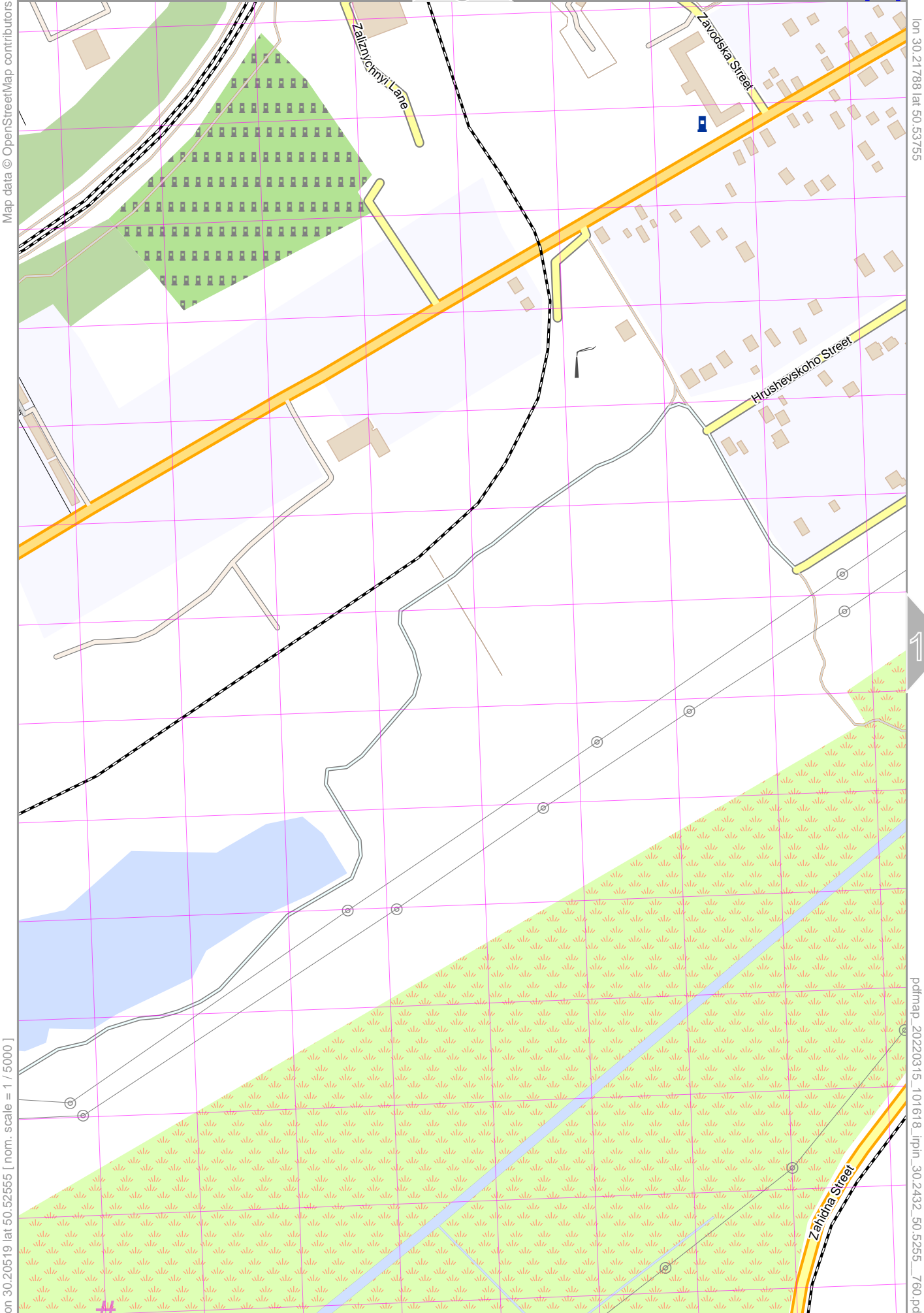
lon 30.28865 lat 50.53755 [ nom. scale = 1 / 5000 ]

pdfmap\_20220315\_101618\_irpin\_30.2432\_50.5255\_760.pdf

# UTM: 36 U easting 306.50 km northing 5602.00 km  
UTM-Grid-width = 100m

irpin

14



Map data © OpenStreetMap contributors

lon 30.21788 lat 50.53755

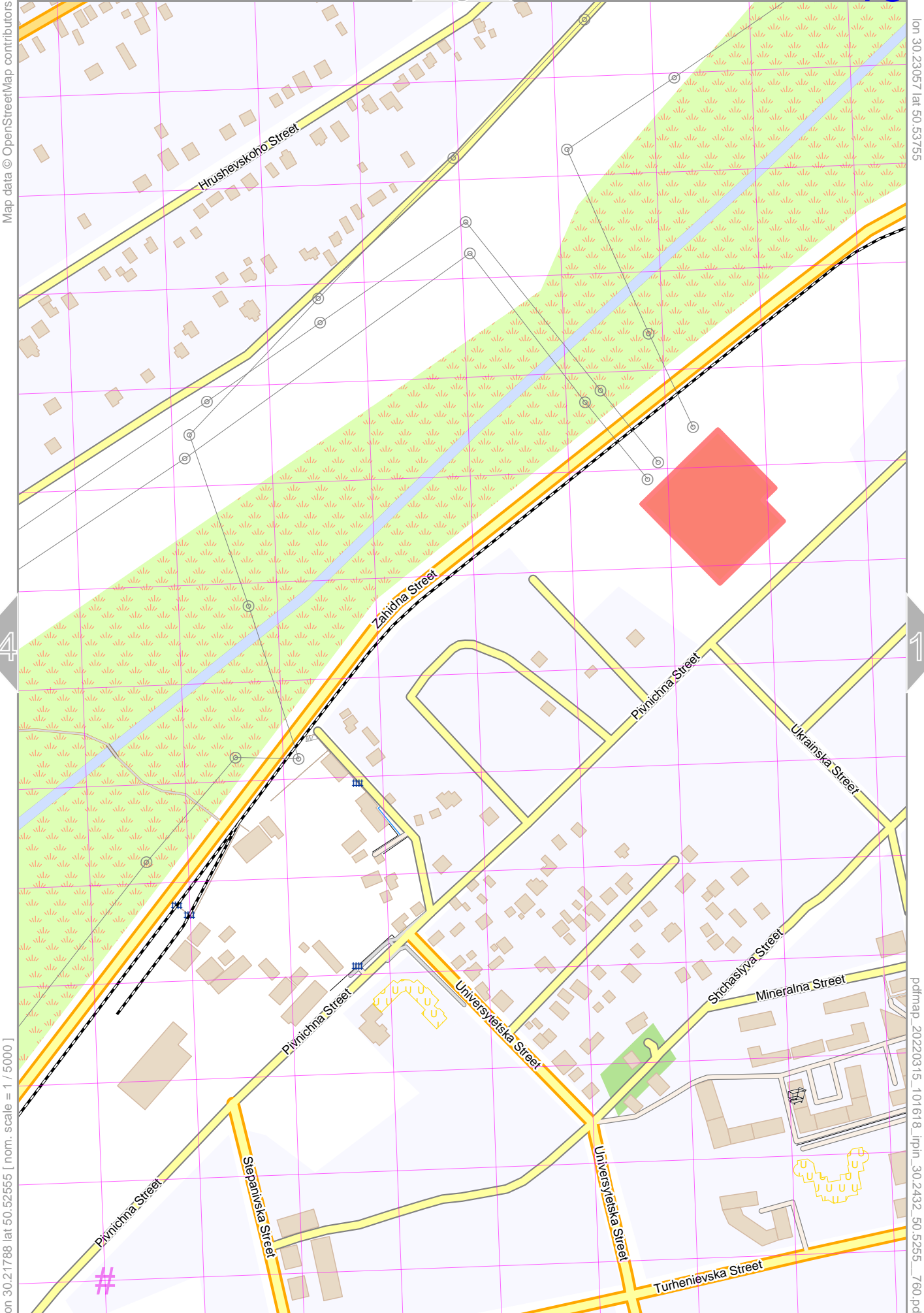
lon 30.20519 lat 50.52555 [ nom. scale = 1 / 5000 ]

pdfmap\_20220315\_101618\_irpin\_30.2432\_50.5255\_760.pdf

# UTM: 36 U 6 easting 302.00 km northing 5600.80 km  
UTM-Grid-width = 100m

20

15



Map data © OpenStreetMap contributors

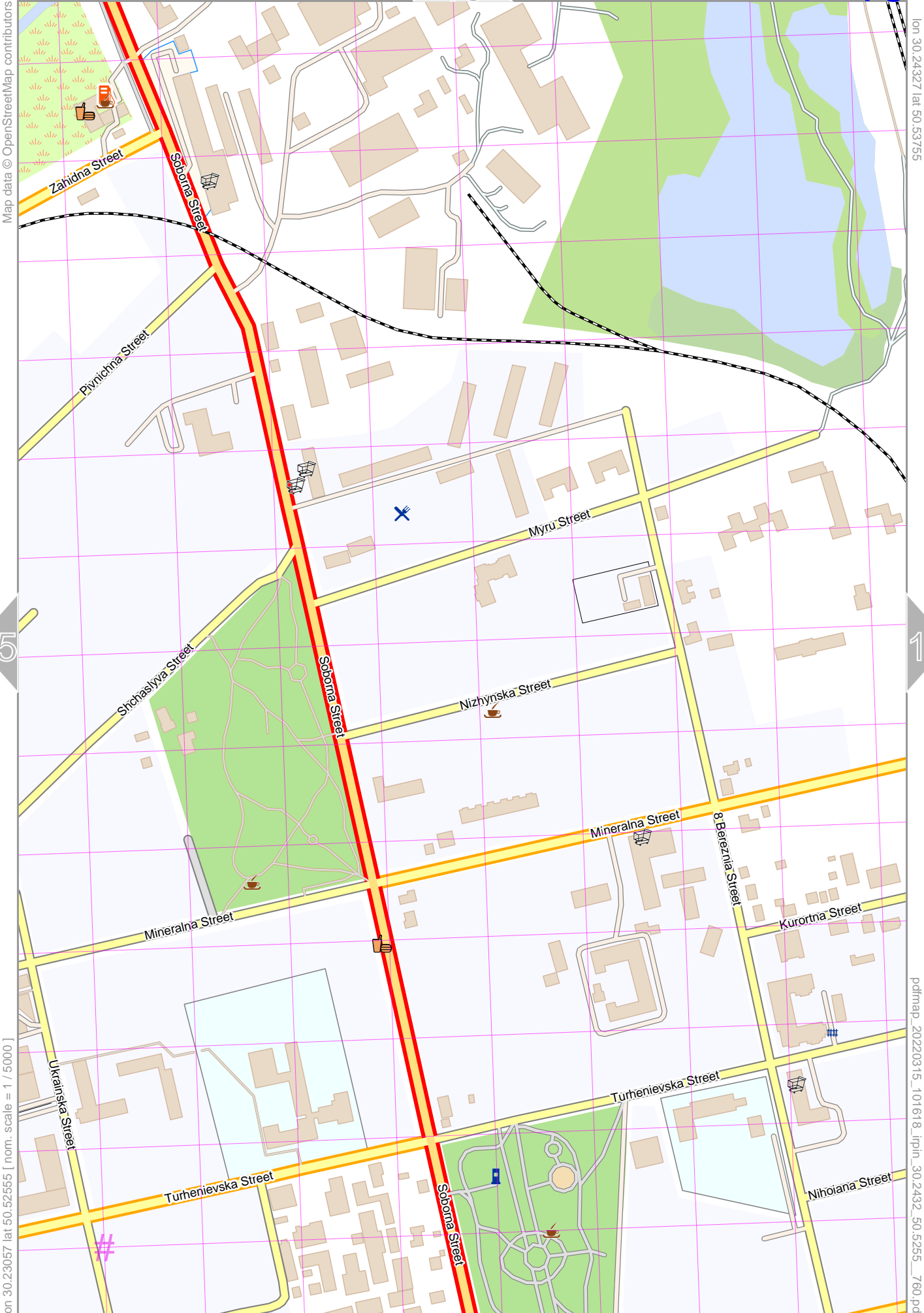
lon 30.23057 lat 50.53755

lon 30.21788 lat 50.52555 [ nom. scale = 1 / 5000 ]

pdfmap\_20220315\_101618\_irpin\_30.2432\_50.5255\_760.pdf

# UTM: 36 U easting 302.90 km northing 5600.80 km  
UTM-Grid-width = 100m





Map data © OpenStreetMap contributors

lon 30.24327 lat 50.53755

lon 30.23057 lat 50.52555 [ nom. scale = 1 / 5000 ]

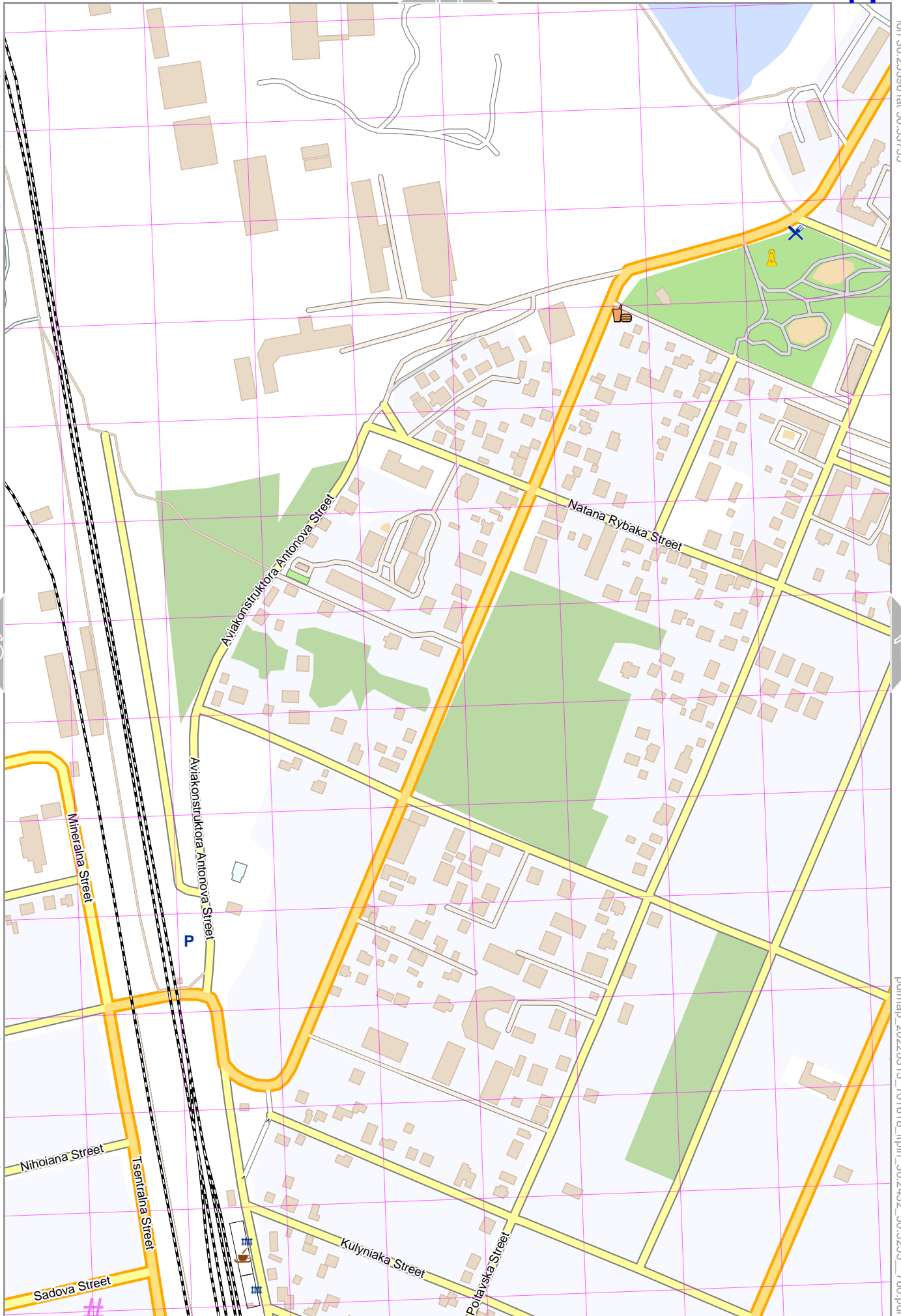
pdfmap\_20220315\_101618\_irpin\_30.2432\_50.5255\_760.pdf

# UTM: 36 U easting 303.80 km northing 5600.80 km  
UTM-Grid-width = 100m



Map data © OpenStreetMap contributors

lon 30.25596 lat 50.53755



lon 30.24327 lat 50.52555 [ nom. scale = 1 / 5000 ]

pdfmap\_20220315\_101618\_irpin\_30.2432\_50.5255\_760.pdf

# UTM: 36 U Easting 304.70 km northing 5600.70 km  
UTM-Grid-width = 100m

Map data © OpenStreetMap contributors

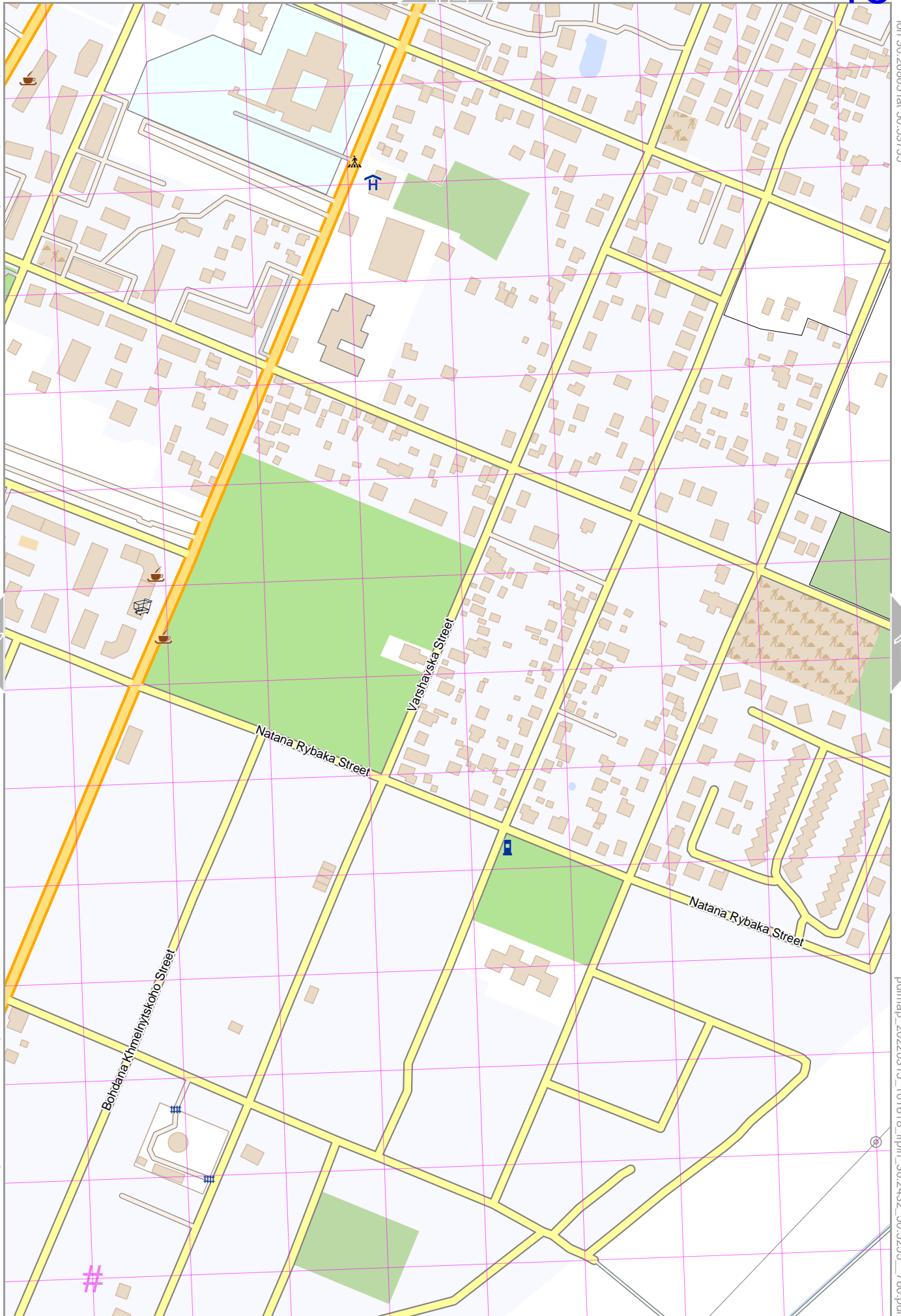
lon 30.26865 lat 50.53755

lon 30.25596 lat 50.52555 [ nom. scale = 1 / 5000 ]

pdfmap\_20220315\_101618\_irpin\_30.2432\_50.5255\_760.pdf

#

# UTM: 36 U easting 305.60 km northing 5600.70 km  
UTM-Grid-width = 100m



Map data © OpenStreetMap contributors

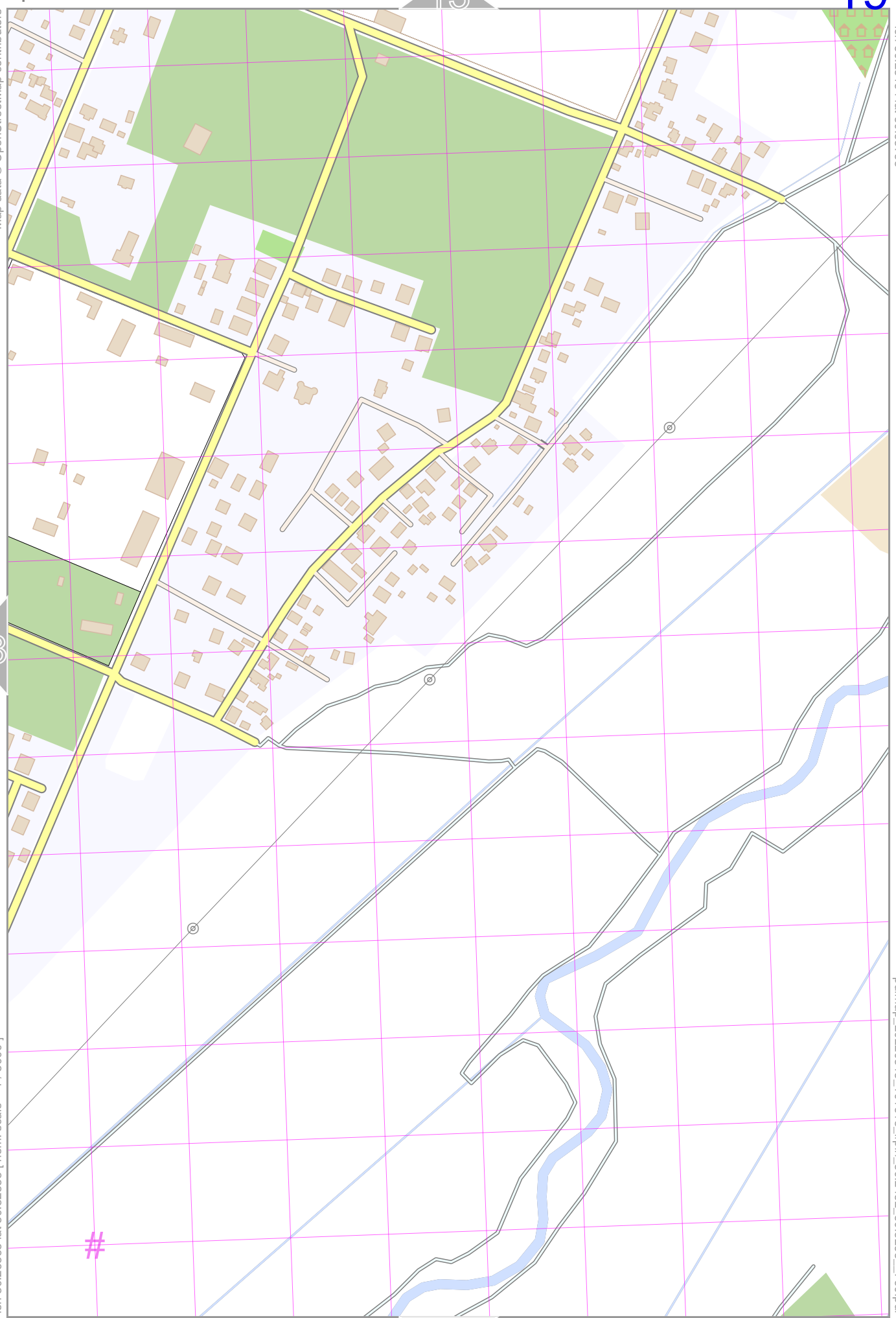
lon 30.28134 lat 50.53755

lon 30.28865 lat 50.52555 [ nom. scale = 1 / 5000 ]

pdfmap\_20220315\_101618\_irpin\_30.2432\_50.5255\_760.pdf

#

# UTM: 36 U easting 306.50 km northing 5600.70 km  
UTM-Grid-width = 100m





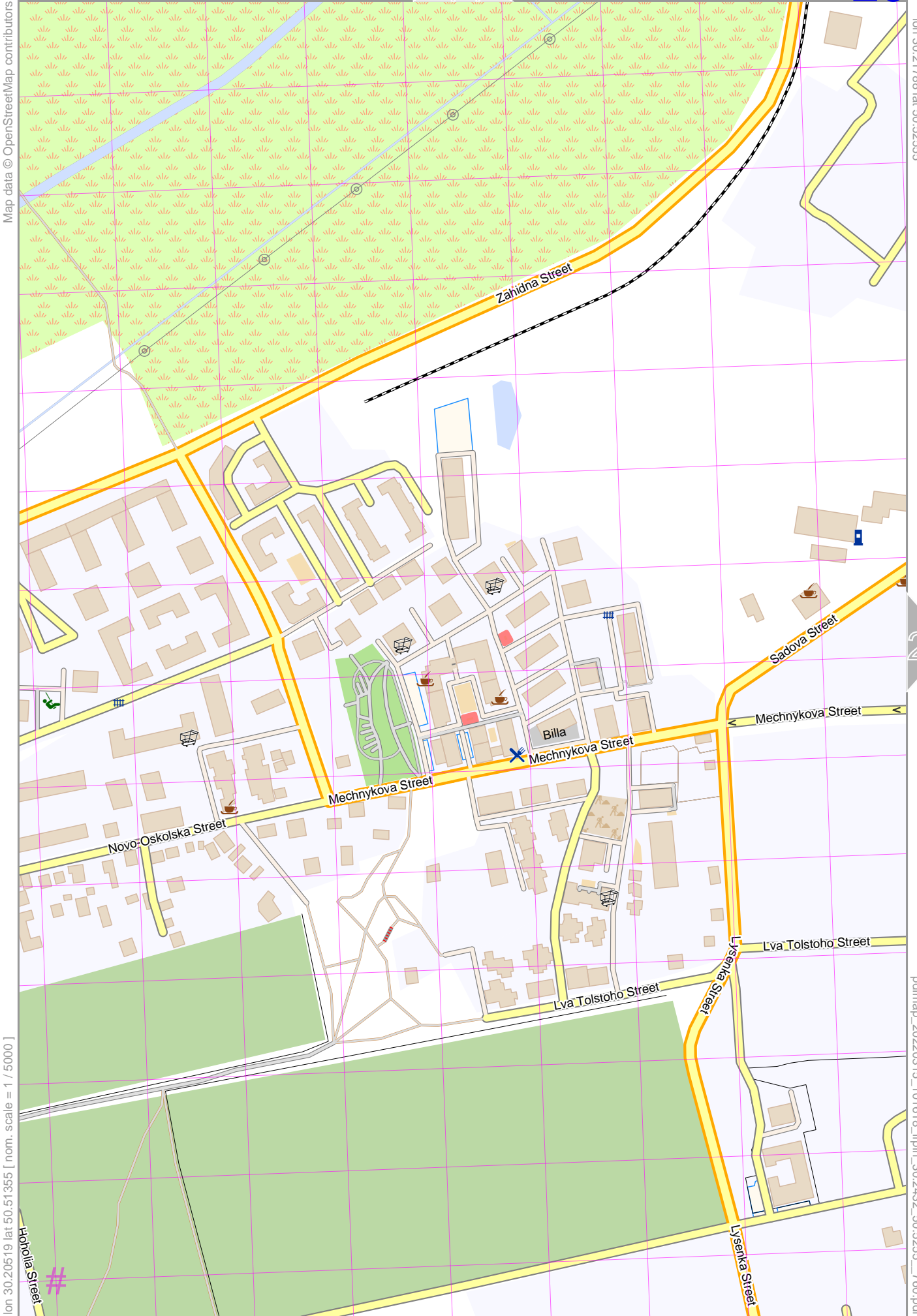
irpin

14

20

Map data © OpenStreetMap contributors

lon 30.21788 lat 50.52555



lon 30.20519 lat 50.51355 [ nom. scale = 1 / 5000 ]

pdfmap\_20220315\_101618\_irpin\_30.2432\_50.5255\_760.pdf

# UTM: 36 U easting 301.90 km northing 5599.50 km  
UTM-Grid-width = 100m

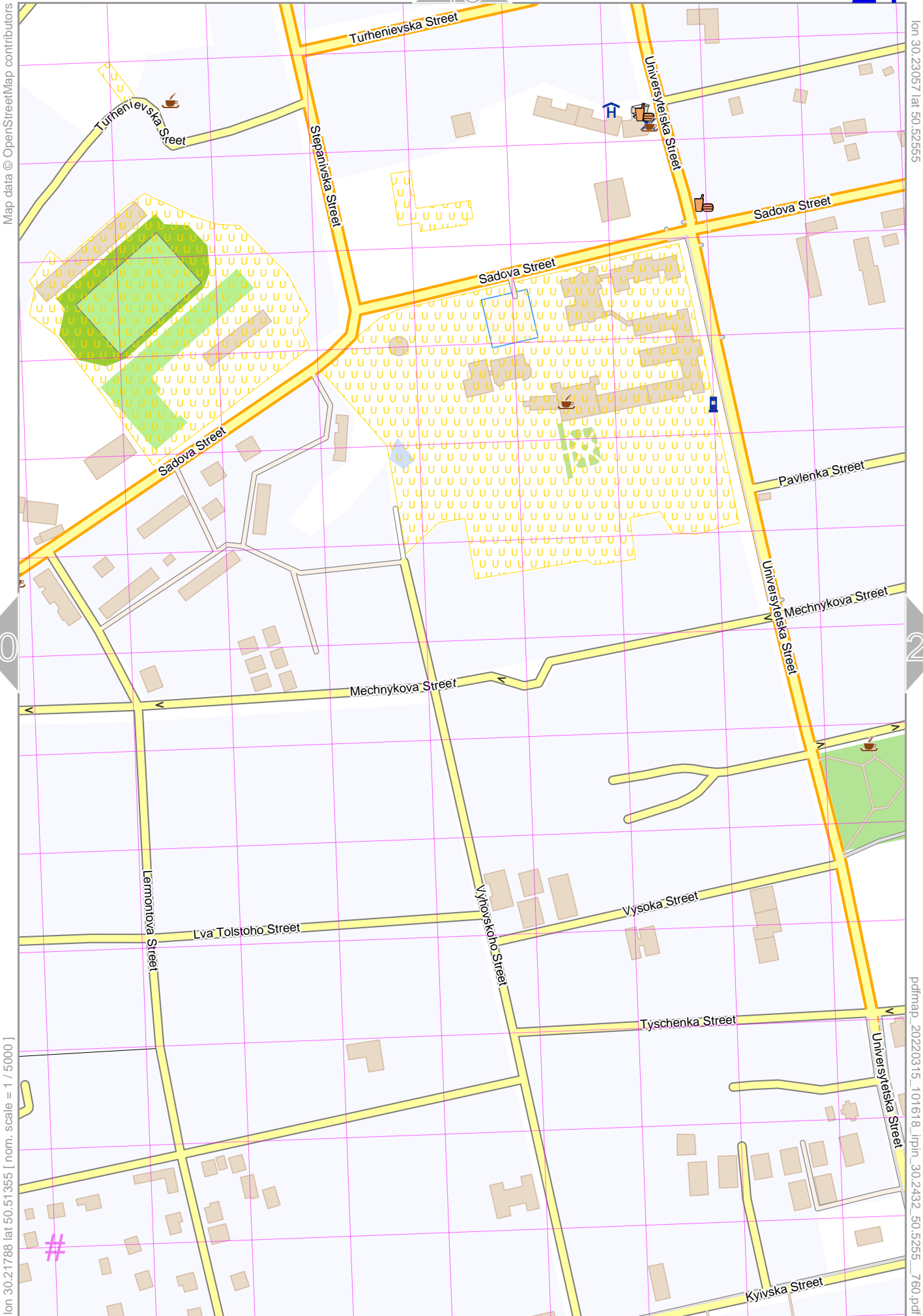
26



irpin

21

15



Map data © OpenStreetMap contributors

lon 30.23057 lat 50.52555

20

22

lon 30.21788 lat 50.51355 [ nom. scale = 1 / 5000 ]

pdfmap\_20220315\_101618\_irpin\_30.2432\_50.5255\_760.pdf

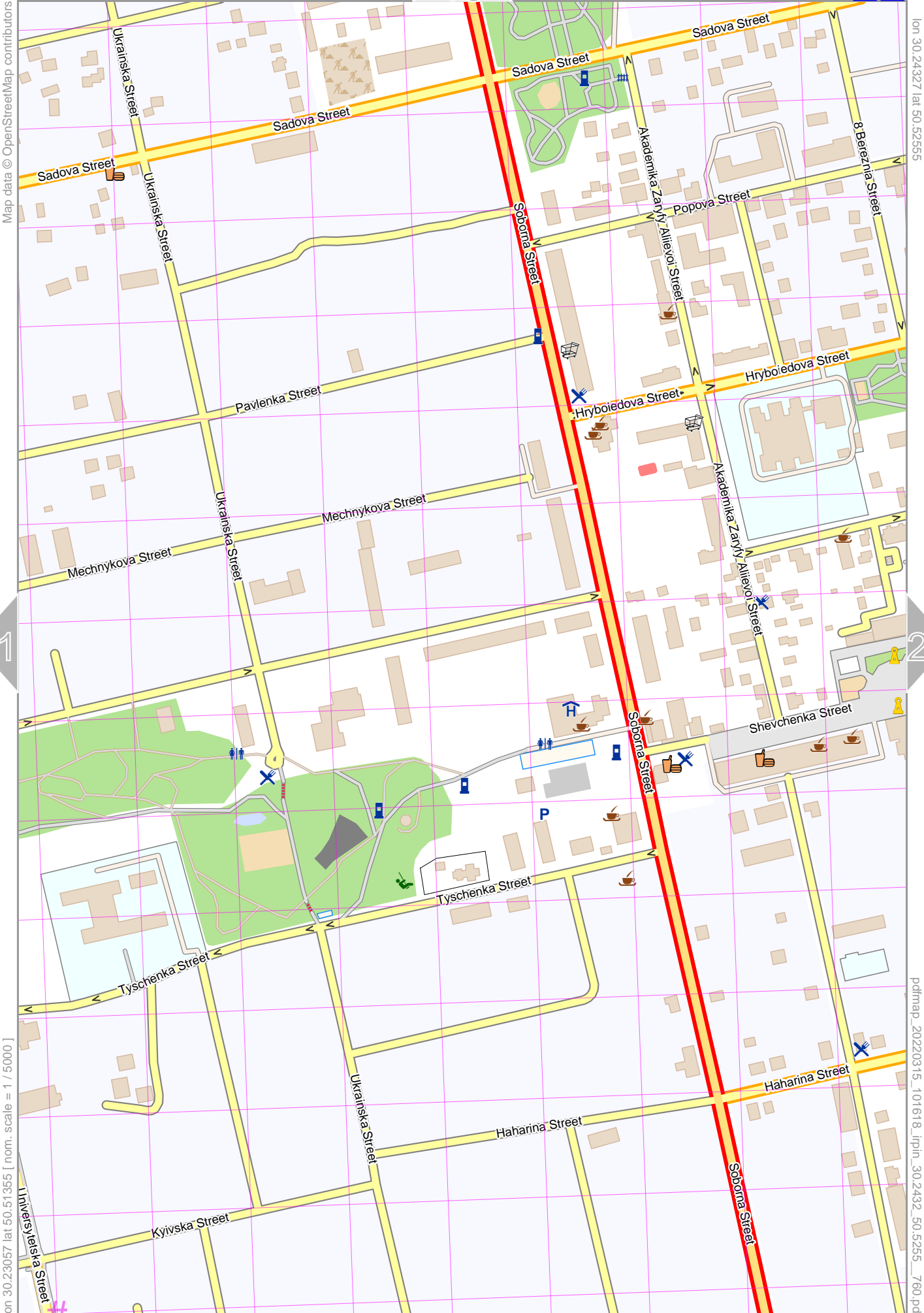
# UTM: 36 U easting 302.80 km northing 5599.50 km  
UTM-Grid-width = 100m

27

irpin

22

16



Map data © OpenStreetMap contributors

lon 30.24327 lat 50.52555

21

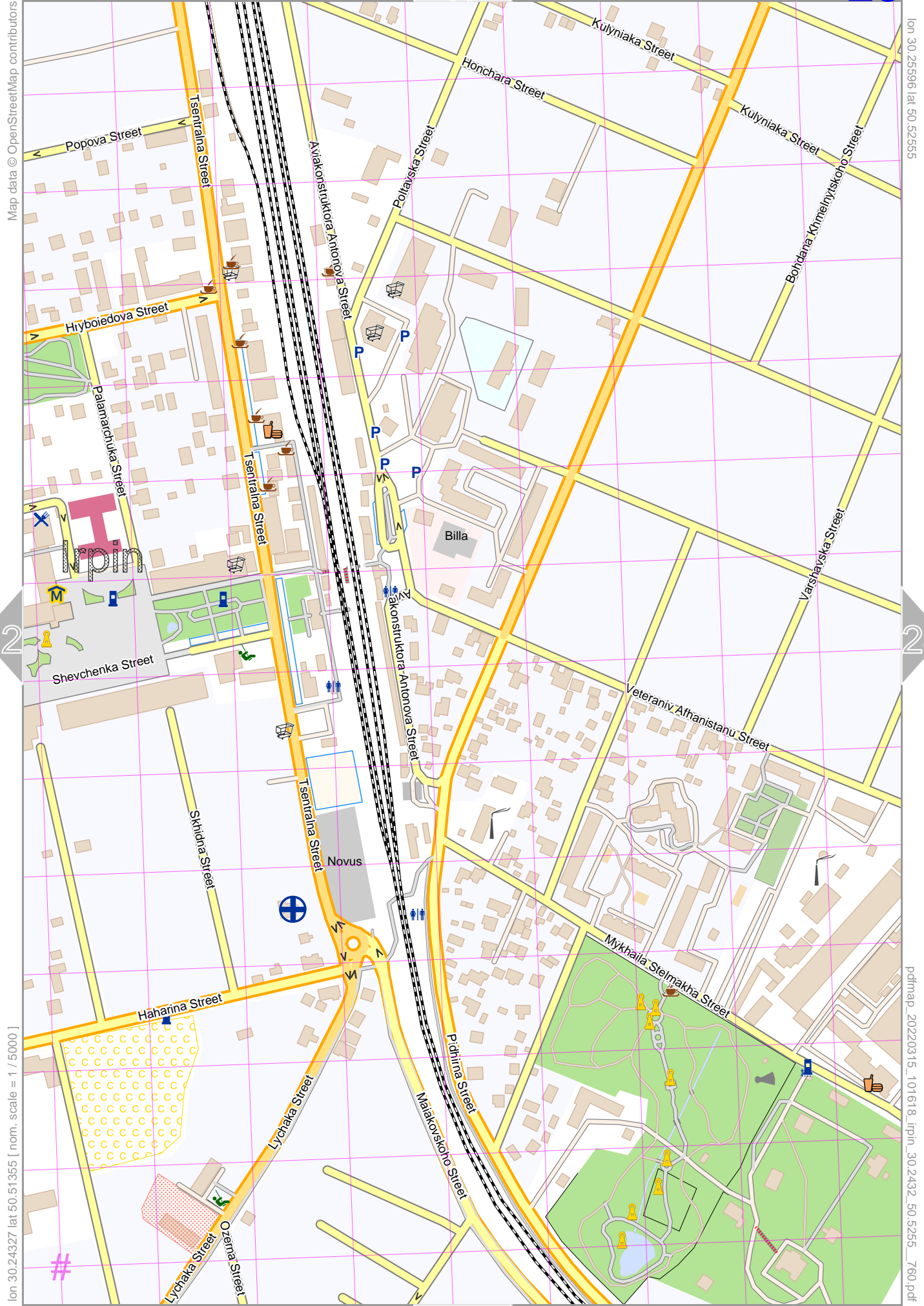
23

lon 30.23057 lat 50.51355 [ nom. scale = 1 / 5000 ]

pdfmap\_20220315\_101618\_irpin\_30.2432\_50.5255\_760.pdf

# UTM: 36 U easting 303.70 km northing 5599.40 km  
UTM-Grid-width = 100m

28



Map data © OpenStreetMap contributors

lon 30.25596 lat 50.52555

lon 30.24327 lat 50.51355 [ nom. scale = 1 / 5000 ]

pdfmap\_20220315\_101618\_irpin\_30.2432\_50.5255\_760.pdf

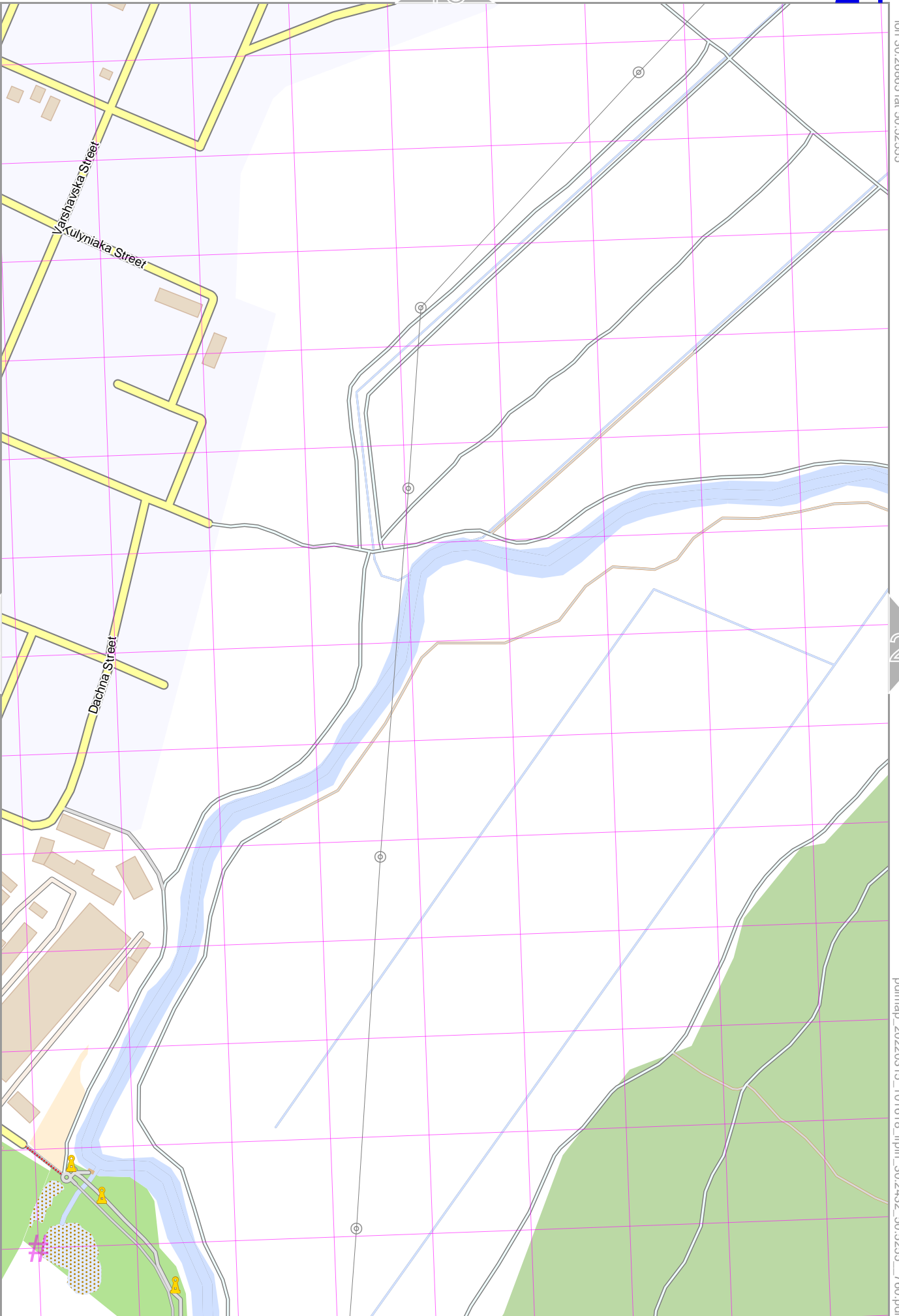
# UTM: 36 U easting 304.60 km northing 5599.40 km  
UTM-Grid-width = 100m

Map data © OpenStreetMap contributors

lon 30.26965 lat 50.52555

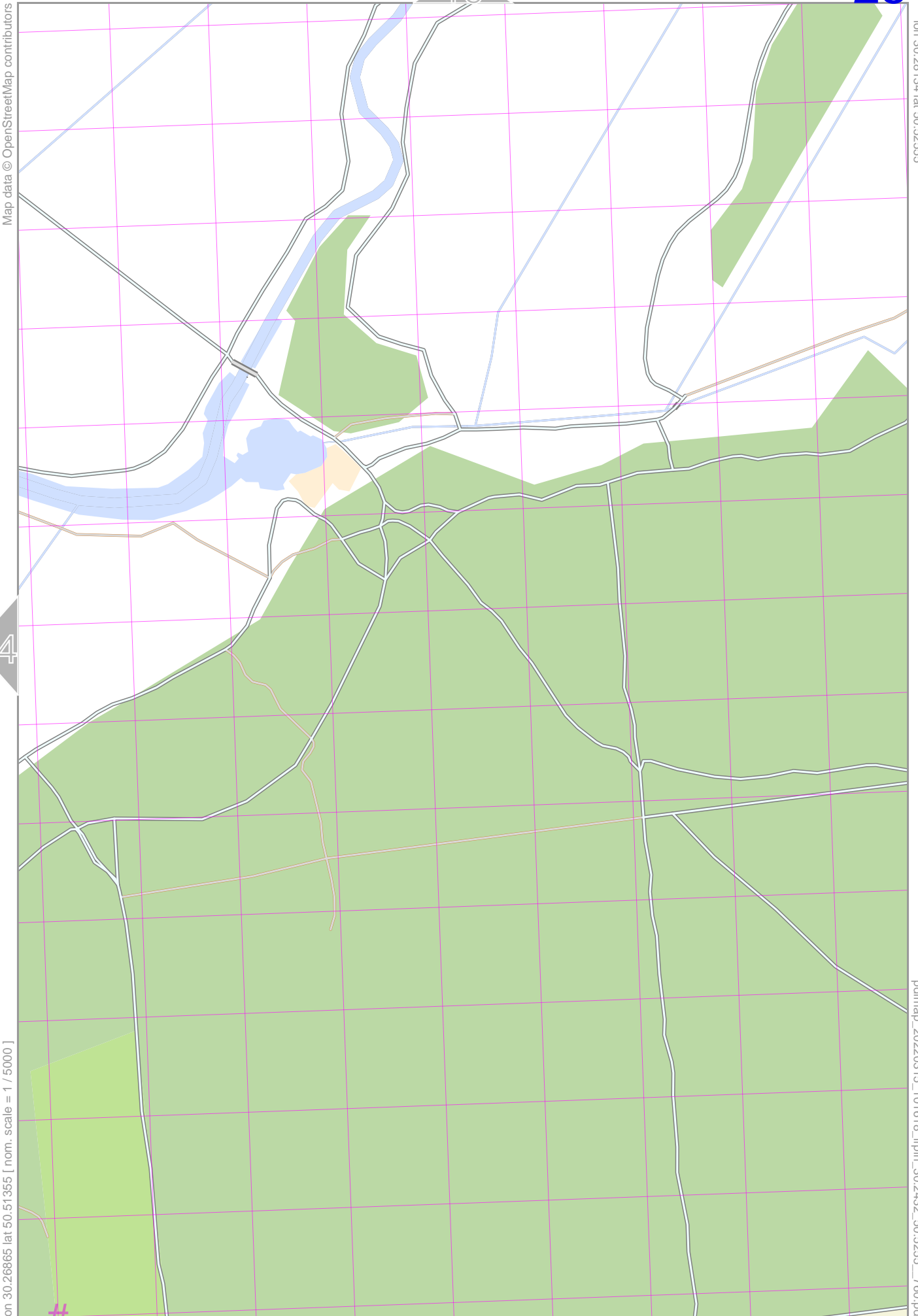
lon 30.25596 lat 50.51355 [ nom. scale = 1 / 5000 ]

pdfmap\_20220315\_101618\_irpin\_30.2432\_50.5255\_760.pdf



# UTM: 36 U easting 305.50 km northing 5599.40 km  
UTM-Grid-width = 100m





lon 30.26865 lat 50.51355 [ nom. scale = 1 / 5000 ]

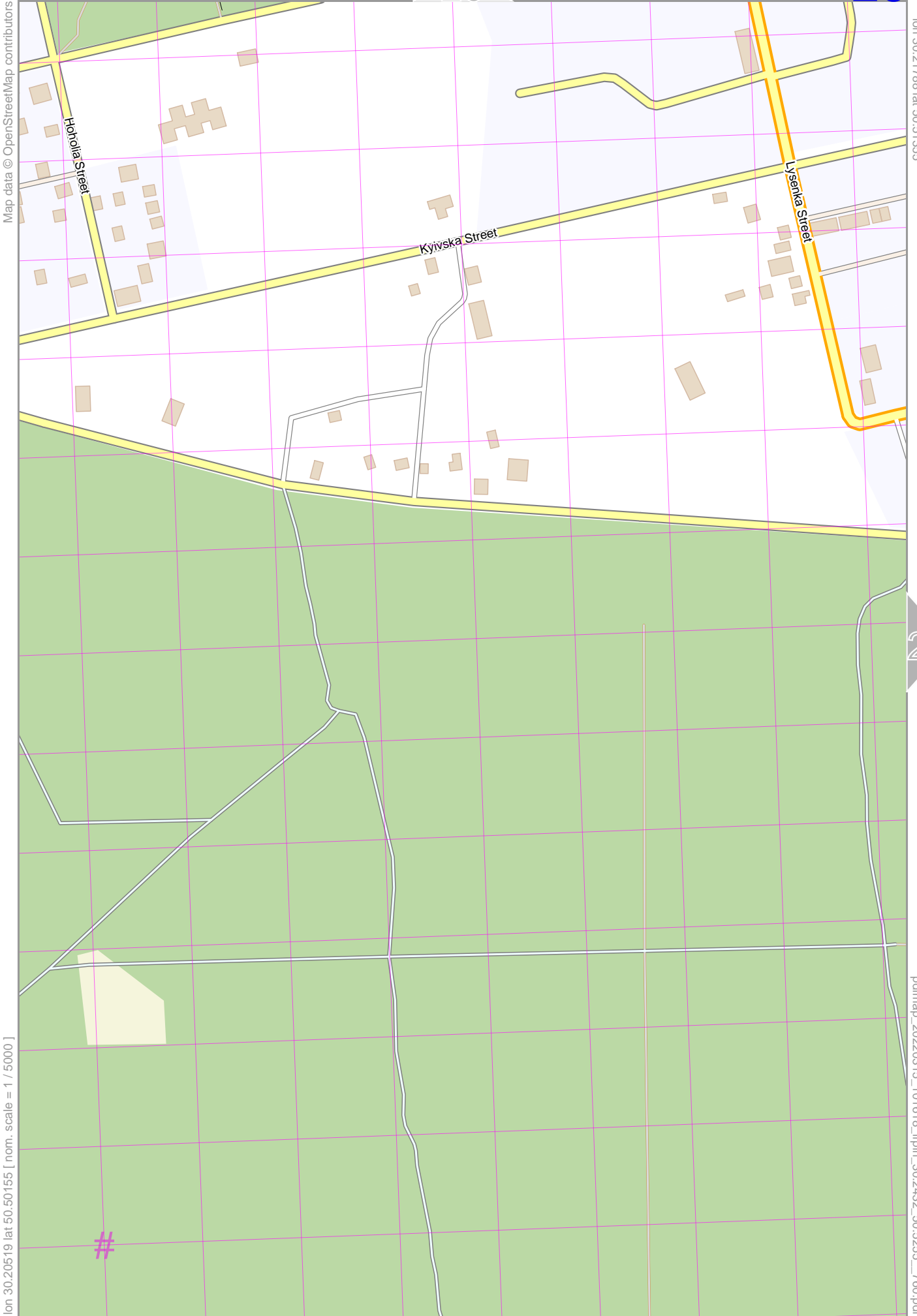
pdfmap\_20220315\_101618\_irpin\_30.2432\_50.5255\_760.pdf

# UTM: 36 U easting 306.40 km northing 5599.30 km  
UTM-Grid-width = 100m

irpin

20

26



Map data © OpenStreetMap contributors

lon 30.21788 lat 50.51355

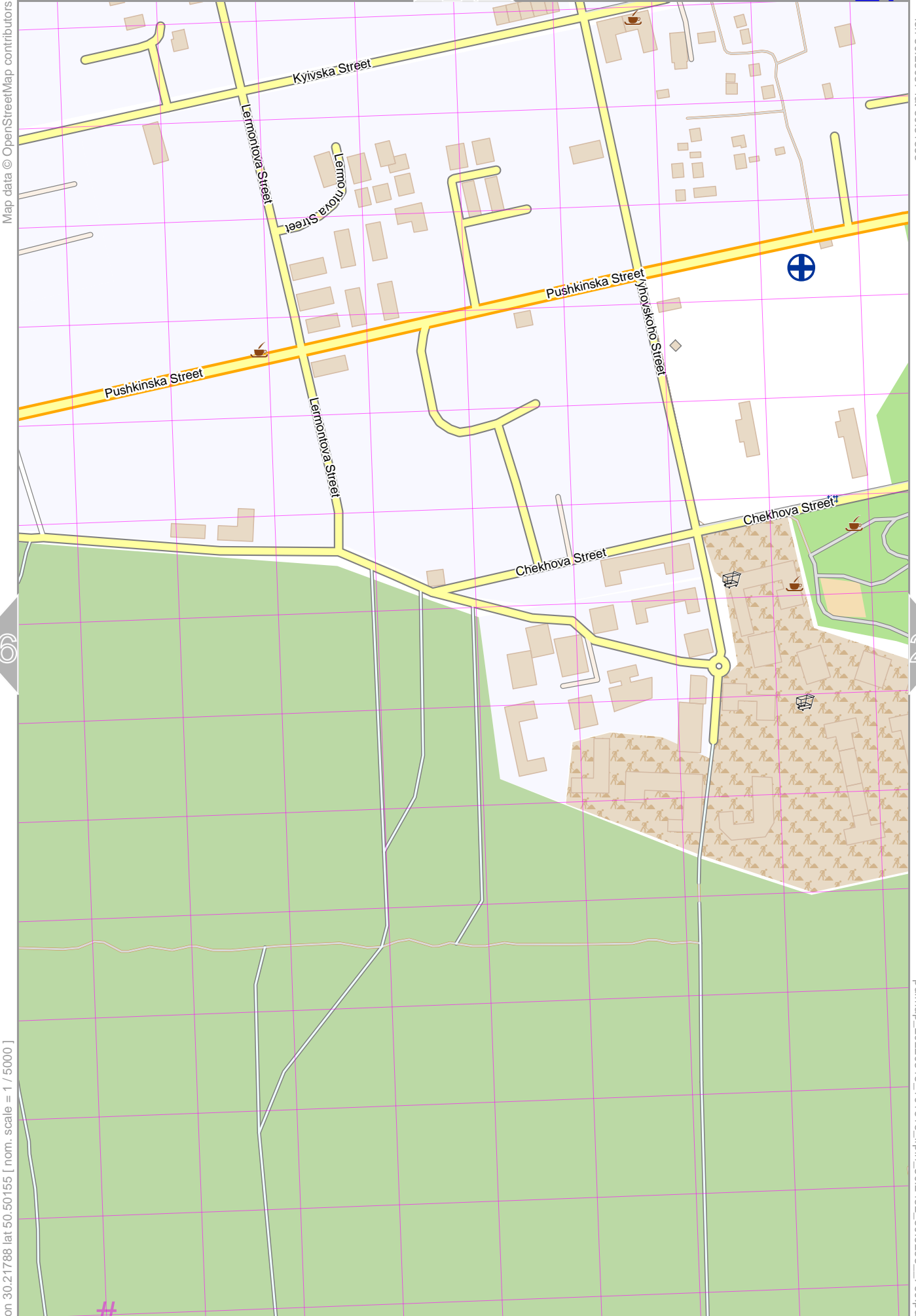
lon 30.20519 lat 50.50155 [ nom. scale = 1 / 5000 ]

pdfmap\_20220315\_101618\_irpin\_30.2432\_50.5255\_760.pdf

27

# UTM: 36 U easting 301.90 km northing 5598.20 km  
UTM-Grid-width = 100m

32



Map data © OpenStreetMap contributors

lon 30.23057 lat 50.51355

lon 30.21788 lat 50.50155 [ nom. scale = 1 / 5000 ]

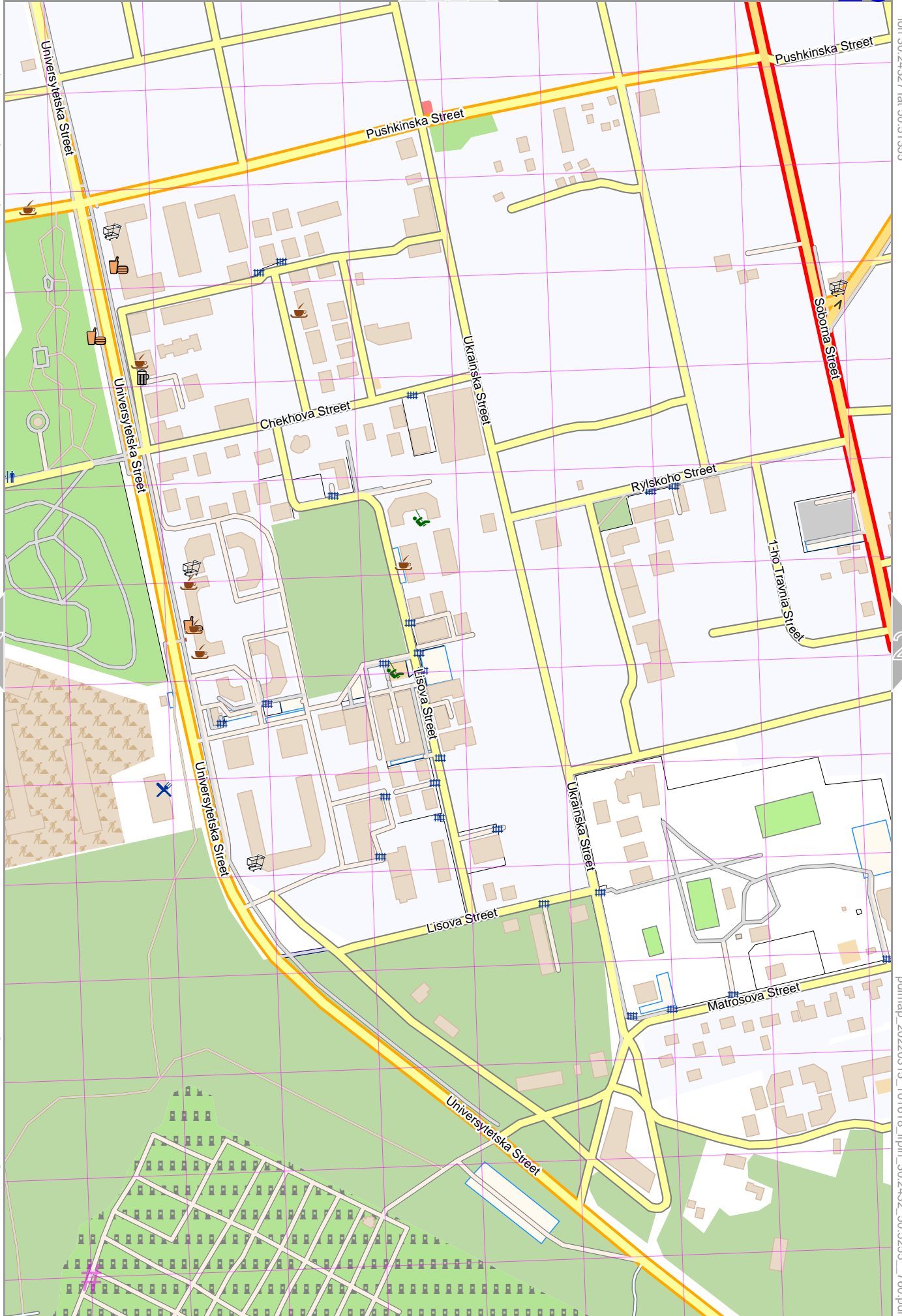
pdfmap\_20220315\_101618\_irpin\_30.2432\_50.5255\_760.pdf

# UTM: 36 U Easting 302.80 km northing 5598.10 km  
UTM-Grid-width = 100m



Map data © OpenStreetMap contributors

lon 30.24327 lat 50.51355



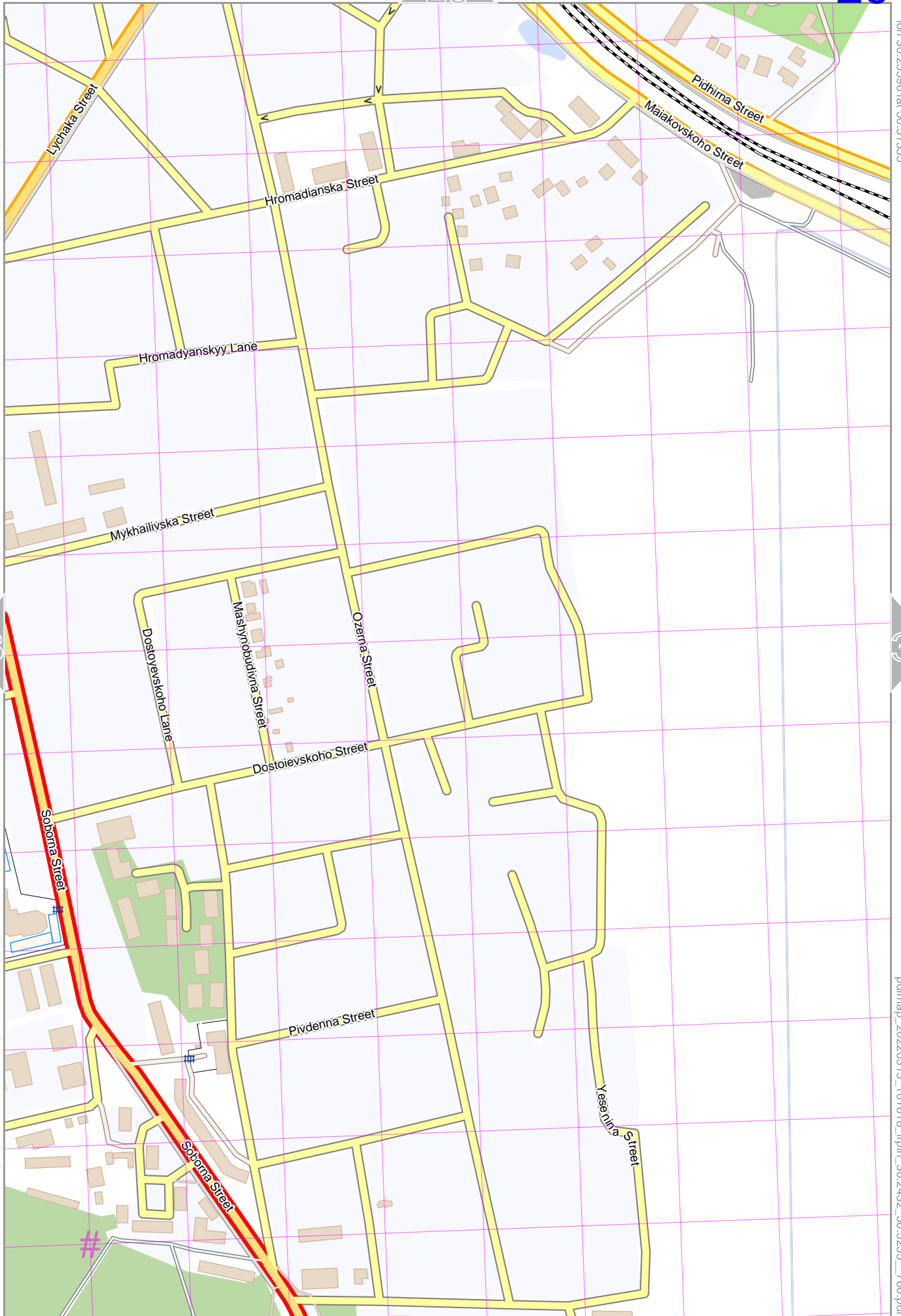
lon 30.23057 lat 50.50155 [ nom. scale = 1 / 5000 ]

pdfmap\_20220315\_101618\_irpin\_30.2432\_50.5255\_760.pdf

# UTM: 36 U easting 303.70 km northing 5598.10 km  
UTM-Grid-width = 100m

Map data © OpenStreetMap contributors

lon 30.25596 lat 50.51355



lon 30.24327 lat 50.50155 [ nom. scale = 1 / 5000 ]

pdfmap\_20220315\_101618\_irpin\_30.2432\_50.5255\_760.pdf

# UTM: 36 U easting 304.60 km northing 5598.10 km  
UTM-Grid-width = 100m

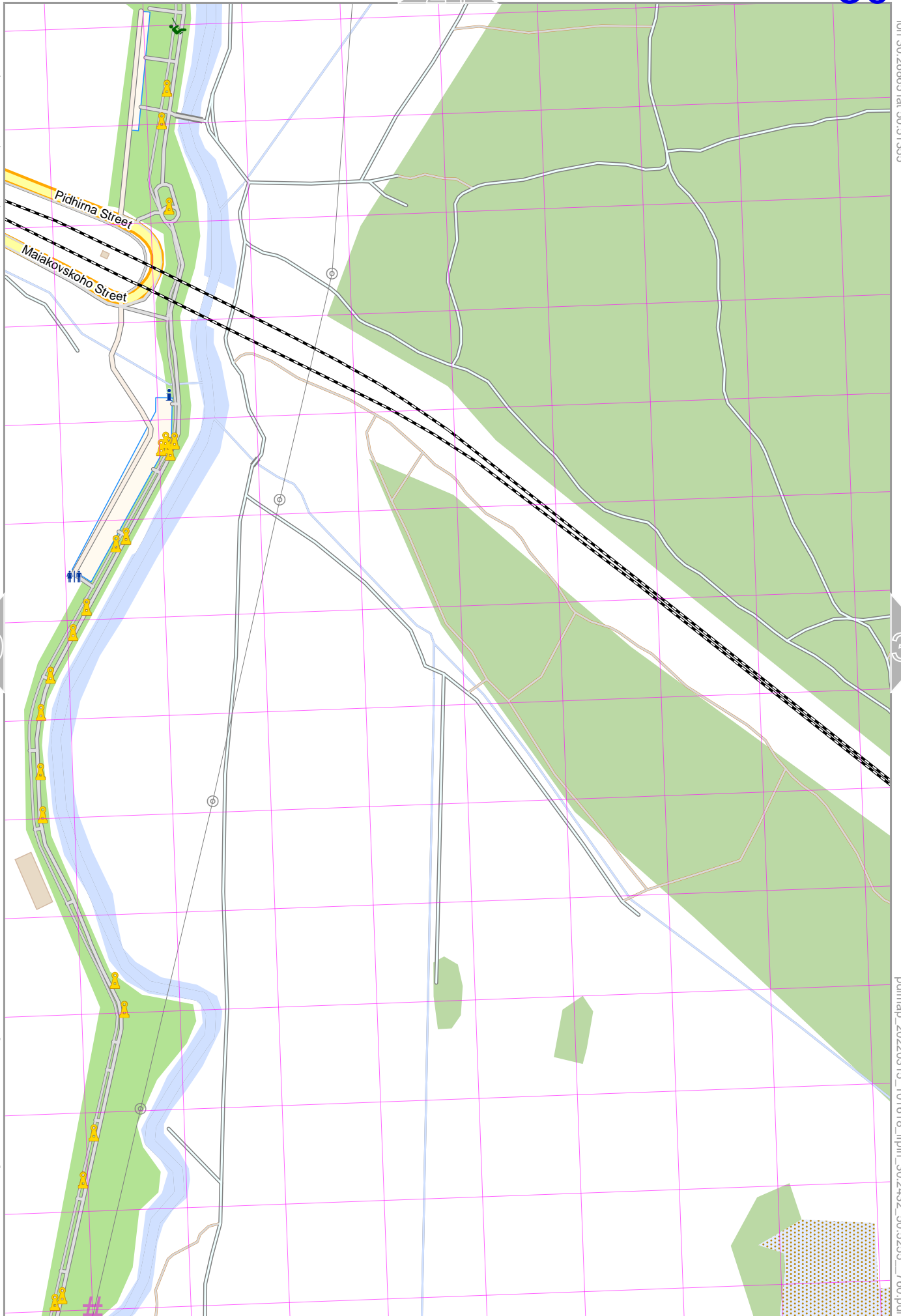
irpin

30

24

Map data © OpenStreetMap contributors

lon 30.26965 lat 50.51355



29

31

lon 30.25596 lat 50.50155 [ nom. scale = 1 / 5000 ]

pdfmap\_20220315\_101618\_irpin\_30.2432\_50.5255\_760.pdf

# UTM: 36 U Easting 305.50 km northing 5598.00 km  
UTM-Grid-width = 100m

36



irpin

25

31

Map data © OpenStreetMap contributors

lon 30.28134 lat 50.51355

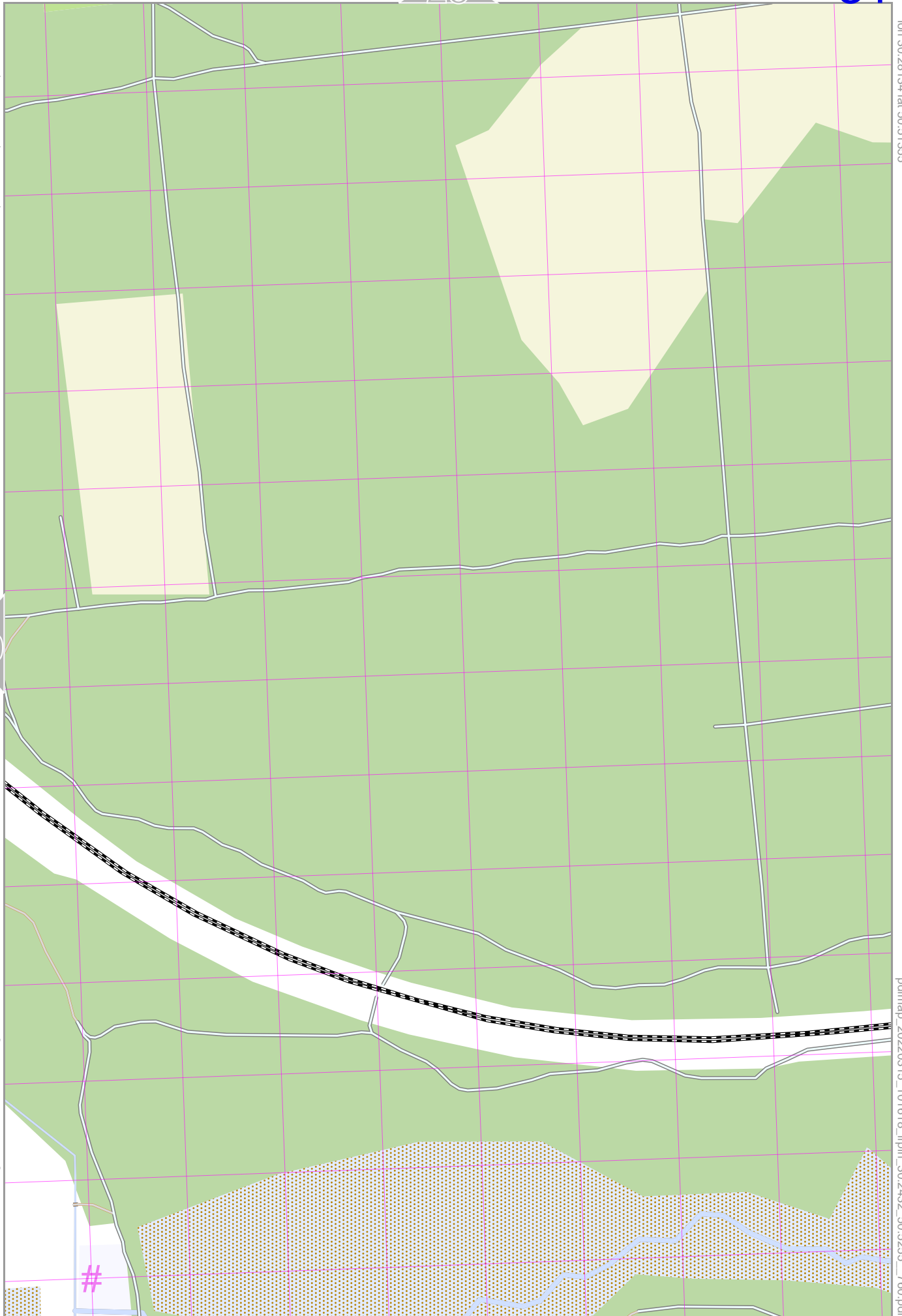
30


lon 30.28865 lat 50.50155 [ nom. scale = 1 / 5000 ]

pdfmap\_20220315\_101618\_irpin\_30.2432\_50.5255\_760.pdf

# UTM: 36 U easting 306.40 km northing 5598.00 km  
UTM-Grid-width = 100m

37





Map data © OpenStreetMap contributors

lon 30.21788 lat 50.50155

33

lon 30.20519 lat 50.48955 [ nom. scale = 1 / 5000 ]

pdfmap\_20220315\_101618\_irpin\_30.2432\_50.5255\_760.pdf

# UTM: 36 U easting 301.80 km northing 5596.80 km  
UTM-Grid-width = 100m

irpin

27

33

Map data © OpenStreetMap contributors

lon 30.23057 lat 50.50155

32

34

lon 30.21788 lat 50.48955 [ nom. scale = 1 / 5000 ]

pdfmap\_20220315\_101618\_irpin\_30.2432\_50.5255\_760.pdf

#

# UTM: 36 U easting 302.70 km northing 5596.80 km  
UTM-Grid-width = 100m



irpin

28

34

Map data © OpenStreetMap contributors

lon 30.24327 lat 50.50155

Universytetska Street

33

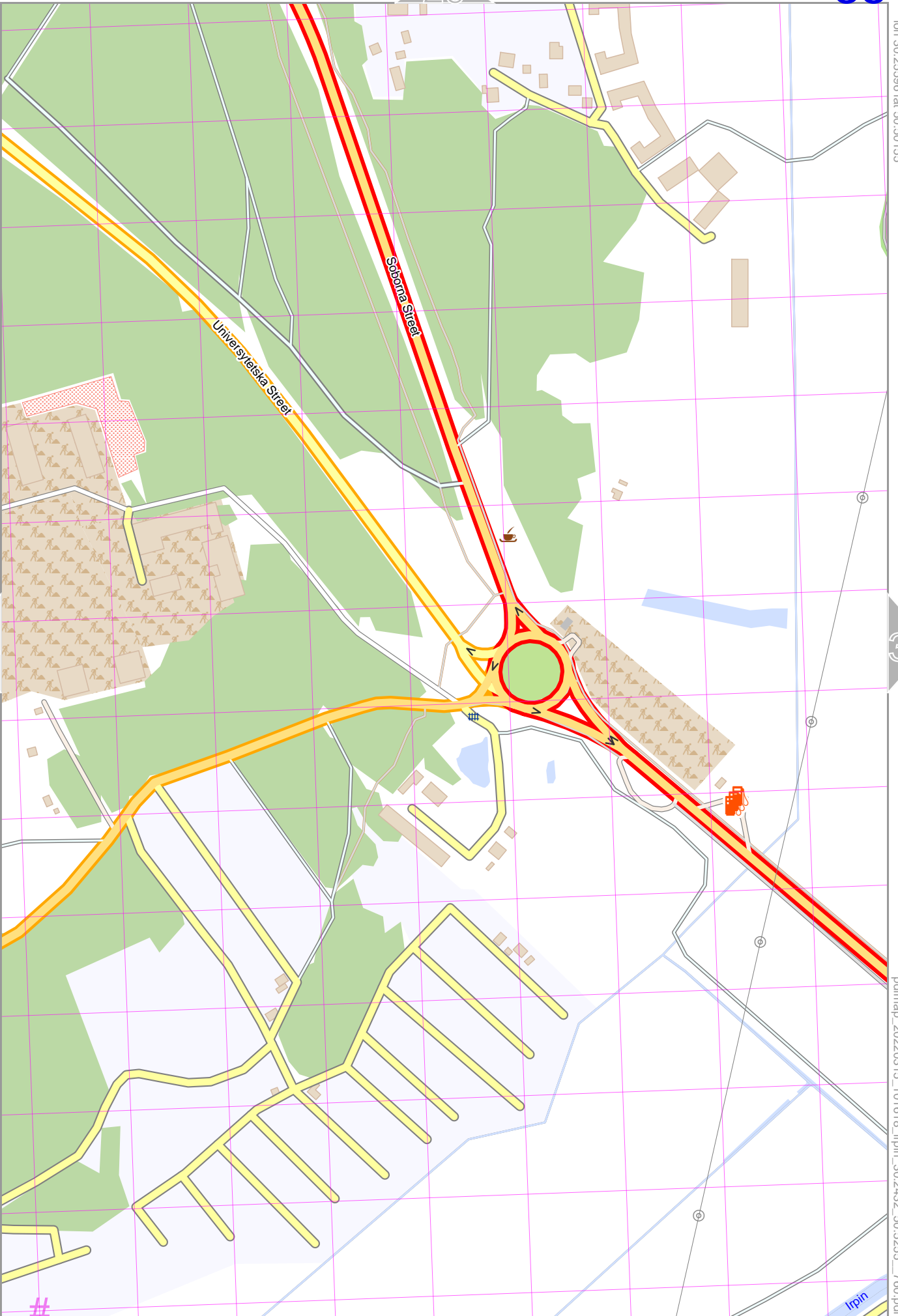
35

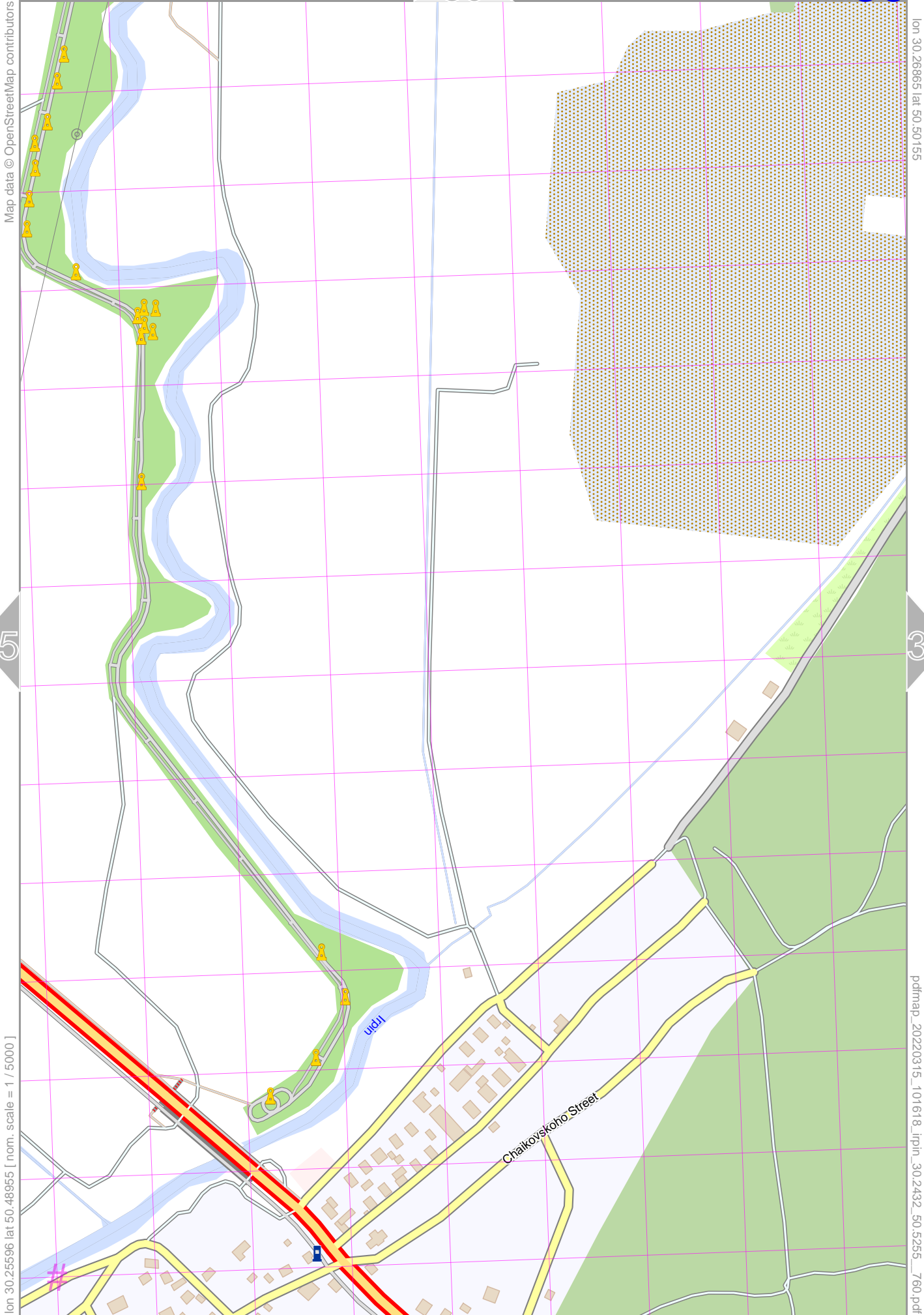
lon 30.23057 lat 50.48955 [ nom. scale = 1 / 5000 ]

pdfmap\_20220315\_101618\_irpin\_30.2432\_50.5255\_760.pdf

#

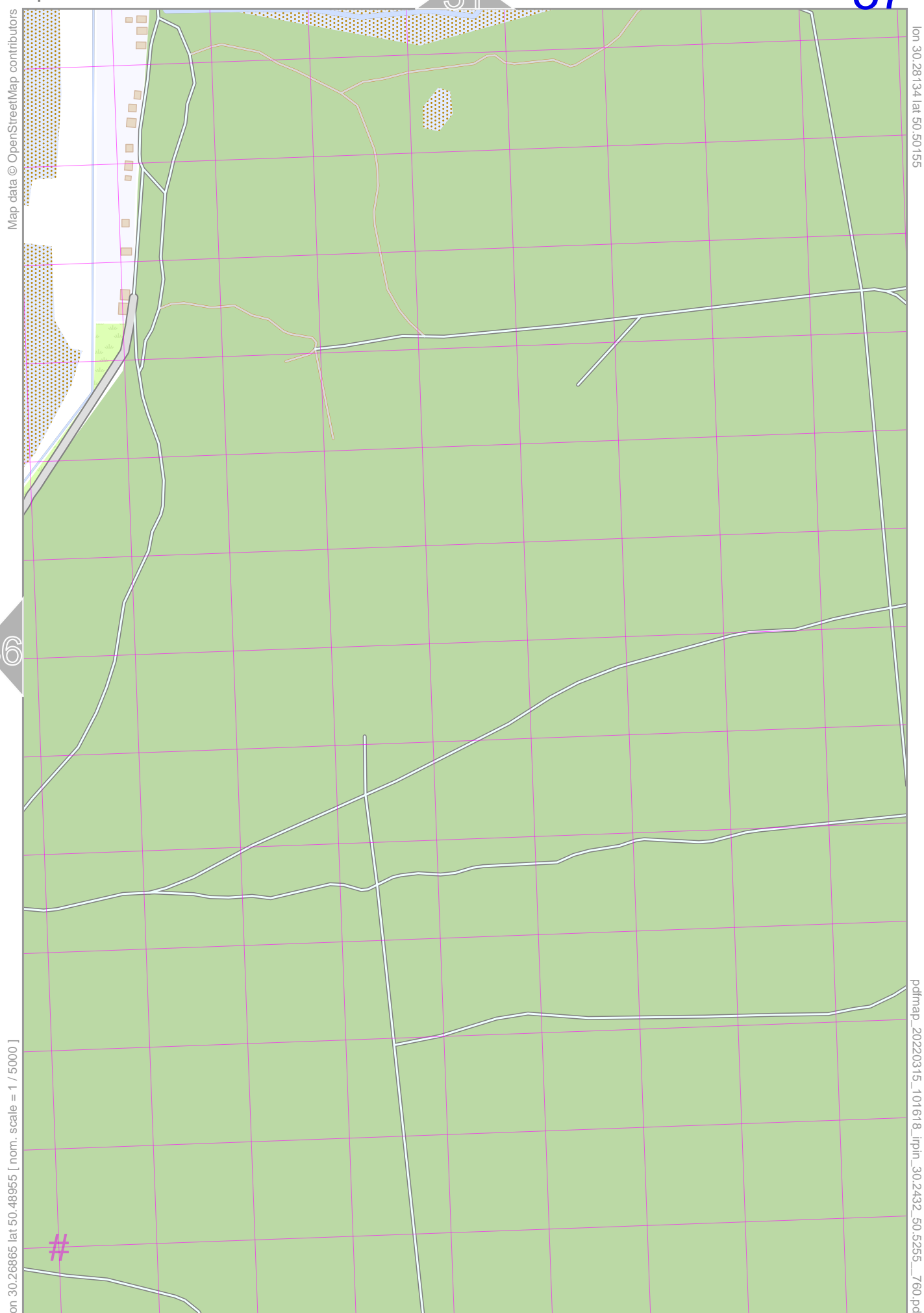
# UTM: 36 U easting 303.60 km northing 5596.80 km  
UTM-Grid-width = 100m





# UTM: 36 U easting 305.40 km northing 5596.70 km  
 UTM-Grid-width = 100m





Map data © OpenStreetMap contributors

lon 30.28865 lat 50.48955 [ nom. scale = 1 / 5000 ]

lon 30.28134 lat 50.50155

pdfmap\_20220315\_101618\_irpin\_30.2432\_50.5255\_760.pdf

# UTM: 36 U easting 306.30 km northing 5596.70 km  
UTM-Grid-width = 100m