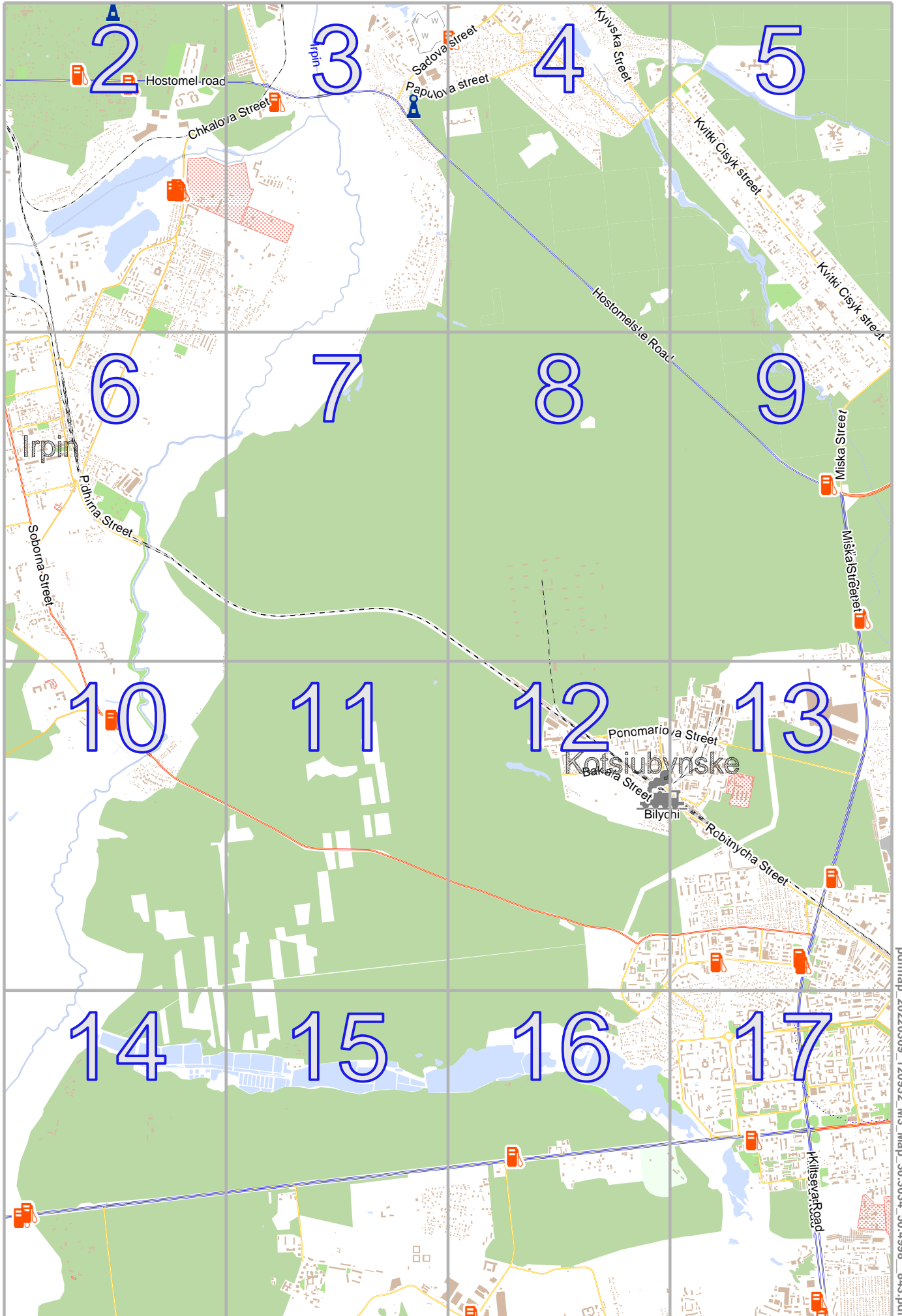


M3_Map

lon 30.36944 lat 50.56223

Map data © OpenStreetMap contributors

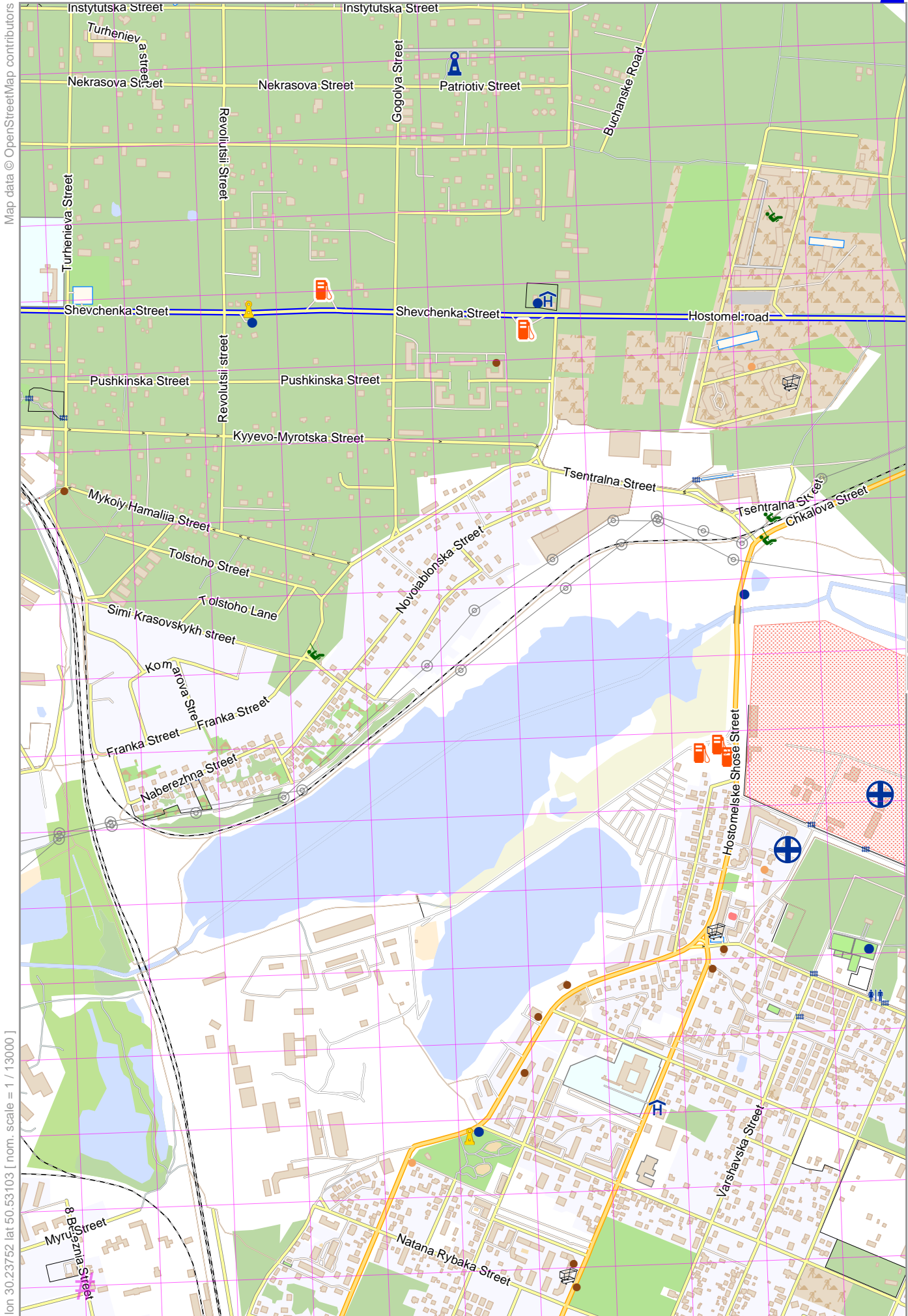


lon 30.23752 lat 50.43742
[nom. scale = 1 / 52000]

M3_Map

Map data © OpenStreetMap contributors

lon 30.270501 lat 50.56223



[lon 30.23752 lat 50.53103 [nom. scale = 1 / 130000

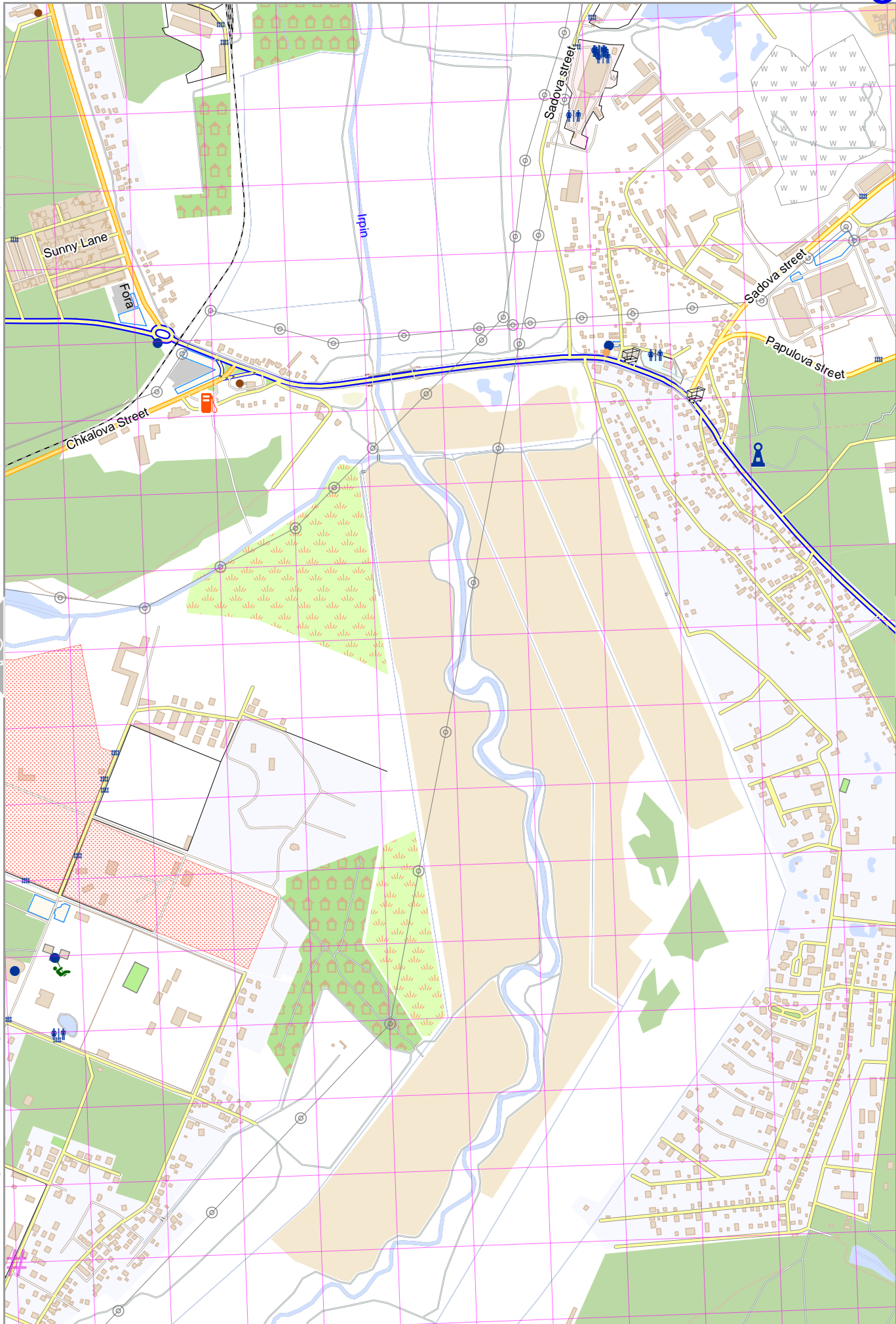
pdfmap_20220309_120932_M3_Map_30.3034_50.4998_843.pdf

UTM: 36 U easting 304.40 km northing 5601.40 km
UTM-Grid-width = 200m

M3_Map

Map data © OpenStreetMap contributors

lon 30.30348 lat 50.56223



[lon 30.27050 lat 50.53103 [nom. scale = 1 / 130000

pdfmap_20220309_120932_M3_Map_30.3034_50.4998_843.pdf

UTM: 36 U easting 306.60 km northing 5601.40 km
UTM-Grid-width = 200m

2

4

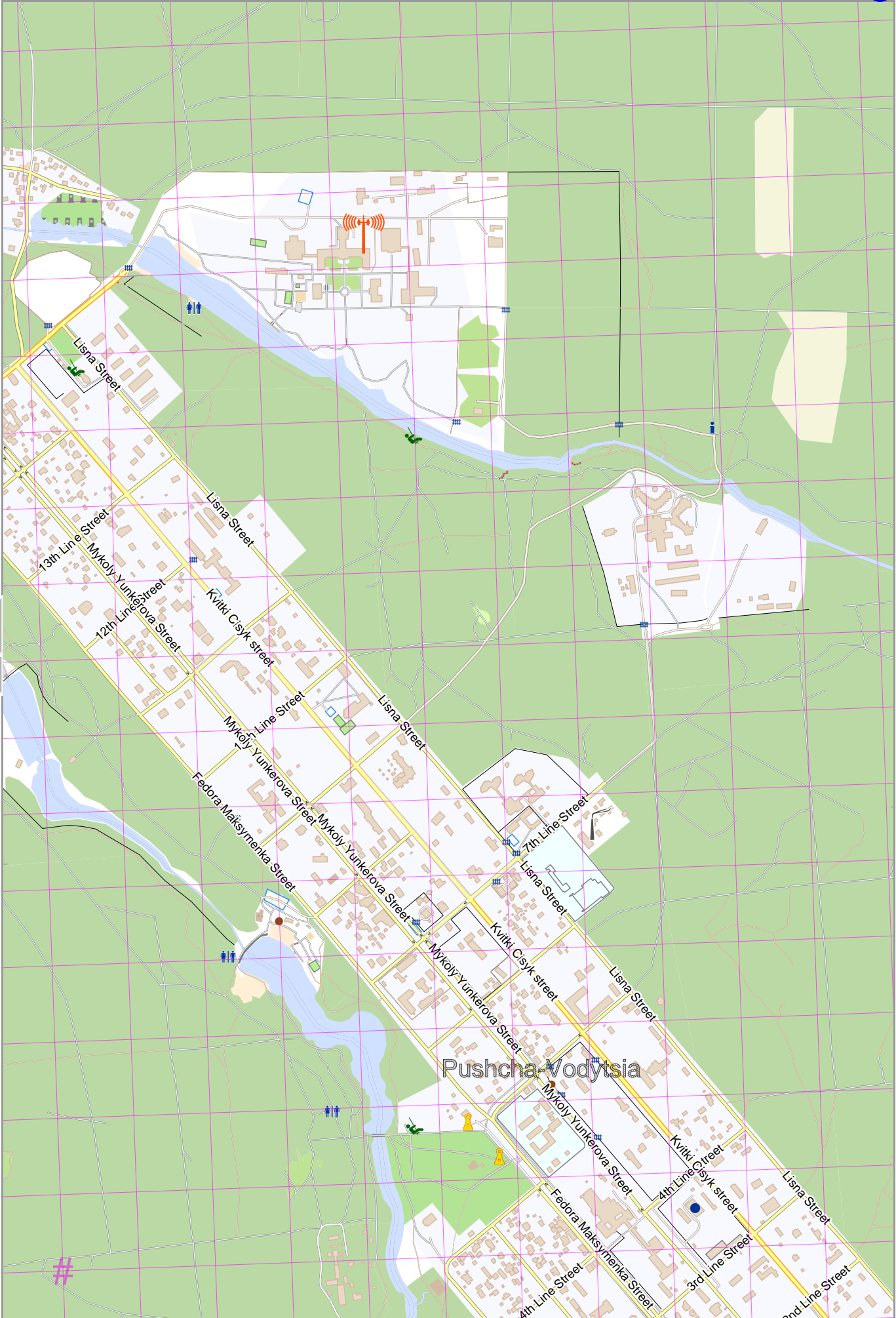
7

Map data © OpenStreetMap contributors

lon 30.36944 lat 50.56223

[lon 30.33646 lat 50.53103 [nom. scale = 1 / 130000

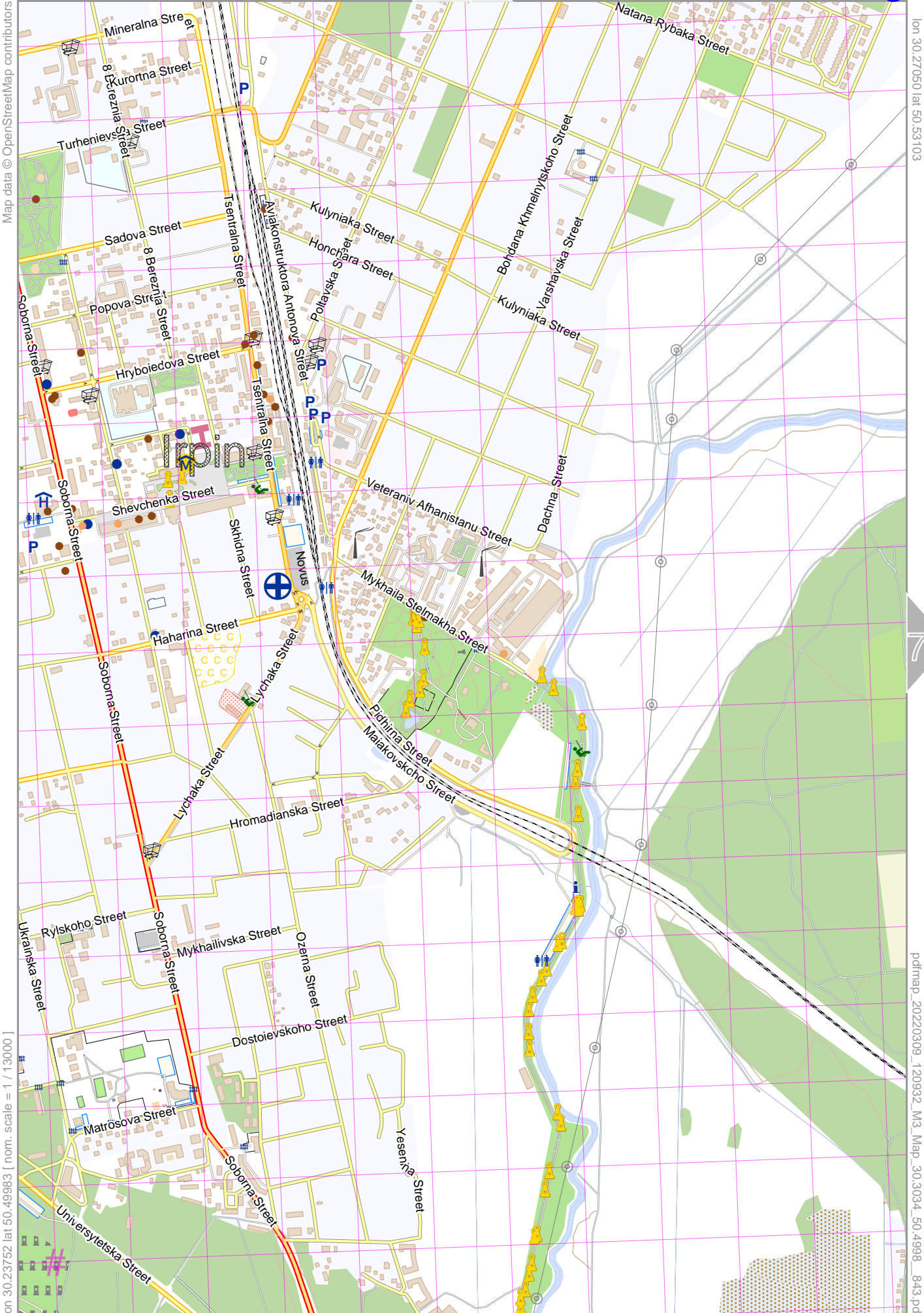
pdfmap_20220309_120932_M3_Map_30.3034_50.4998_843.pdf



UTM: 36 U easting 311.40 km northing 5601.20 km
 UTM-Grid-width = 200m



M3_Map



Map data © OpenStreetMap contributors

lon 30.27050 lat 50.53103

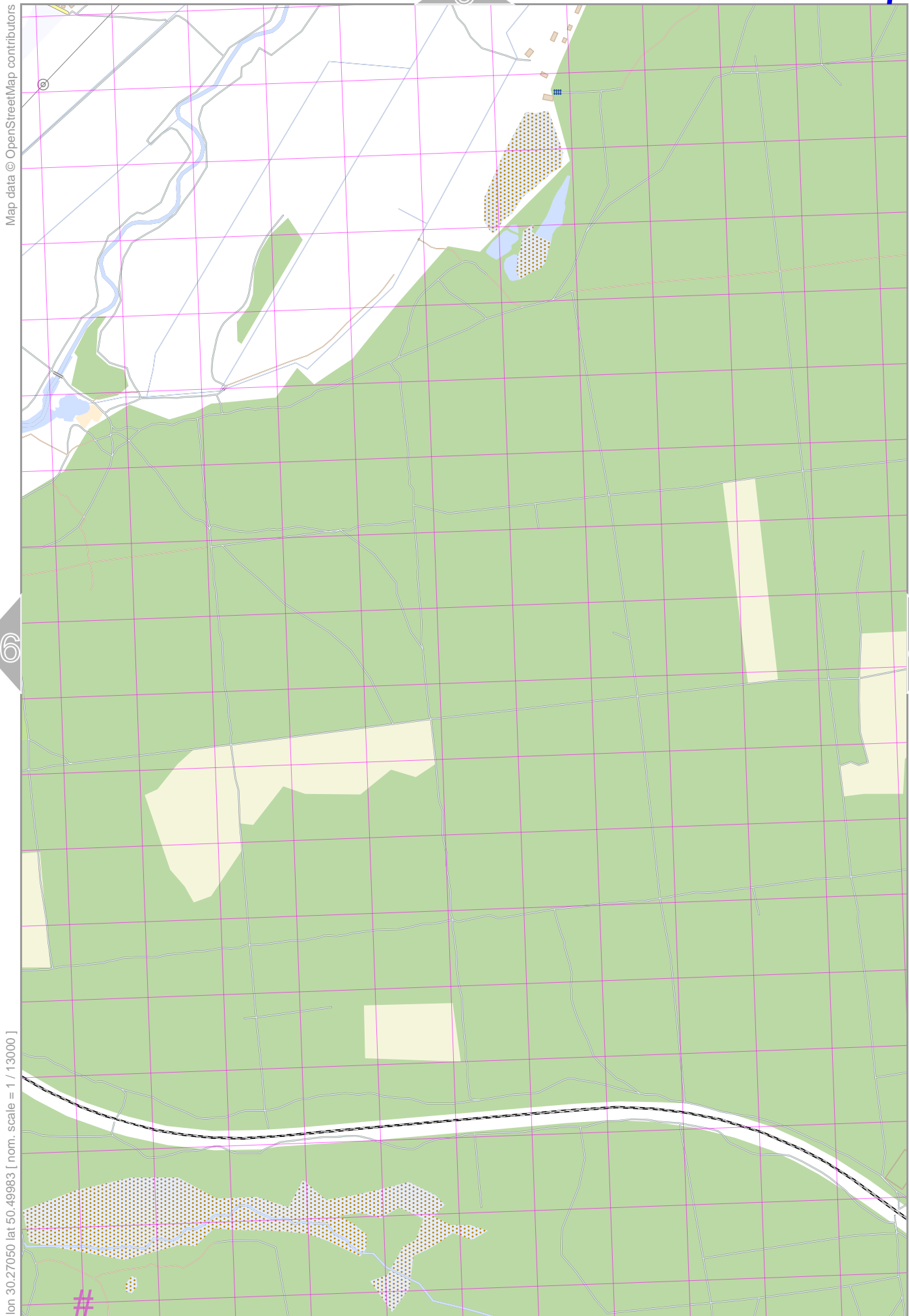
[nom. scale = 1 / 130000]

pdfmap_20220309_120932_M3_Map_30.3034_50.4998_843.pdf

UTM: 36 U easting 304.20 km northing 5598.00 km
UTM-Grid-width = 200m

M3_Map

3



Map data © OpenStreetMap contributors

lon 30.30348 lat 50.53103

[lon 30.27050 lat 50.49983 | nom. scale = 1 / 130000]

pdfmap_20220309_120932_M3_Map_30.3034_50.4998_843.pdf

UTM: 36 U easting 306.60 km northing 5597.80 km
UTM-Grid-width = 200m

11

M3_Map

4

8

Map data © OpenStreetMap contributors

lon 30.33646 lat 50.53103

Hostomelske-Road

7

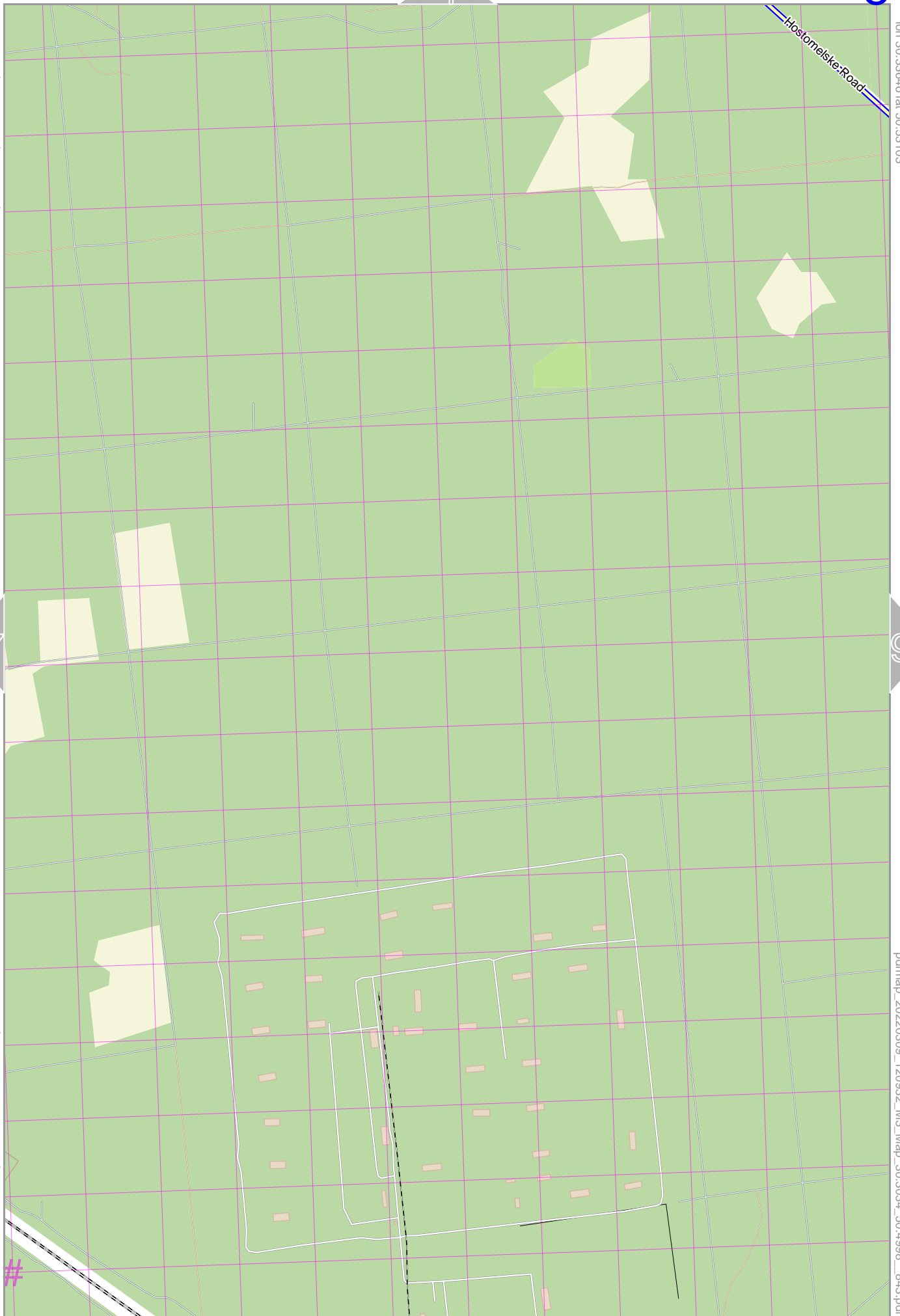
9

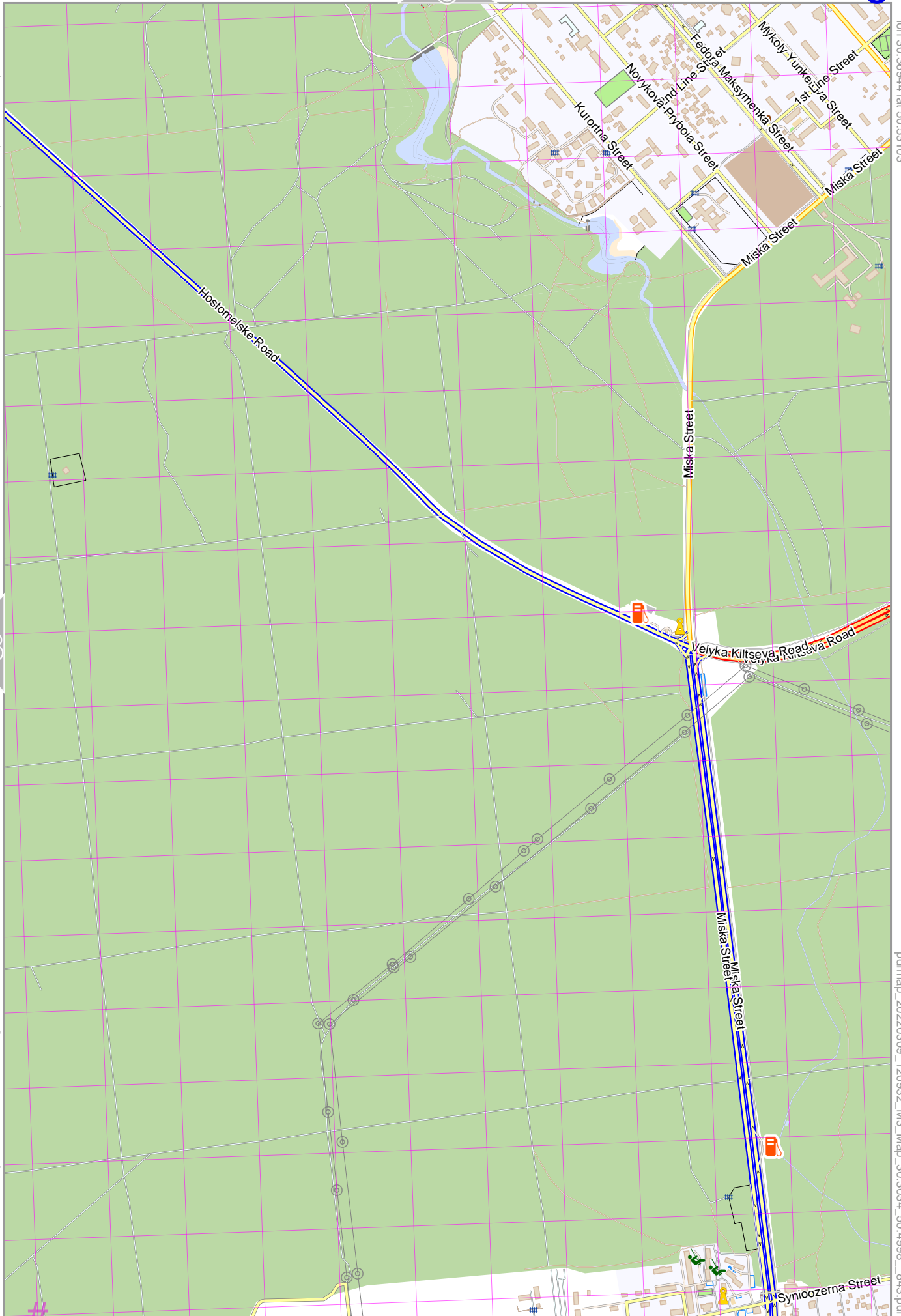
[lon 30.30348 lat 50.49983 [nom. scale = 1 / 130000

pdfmap_20220309_120932_M3_Map_30.3034_50.4998_843.pdf

UTM: 36 U easting 308.80 km northing 5597.80 km
UTM-Grid-width = 200m

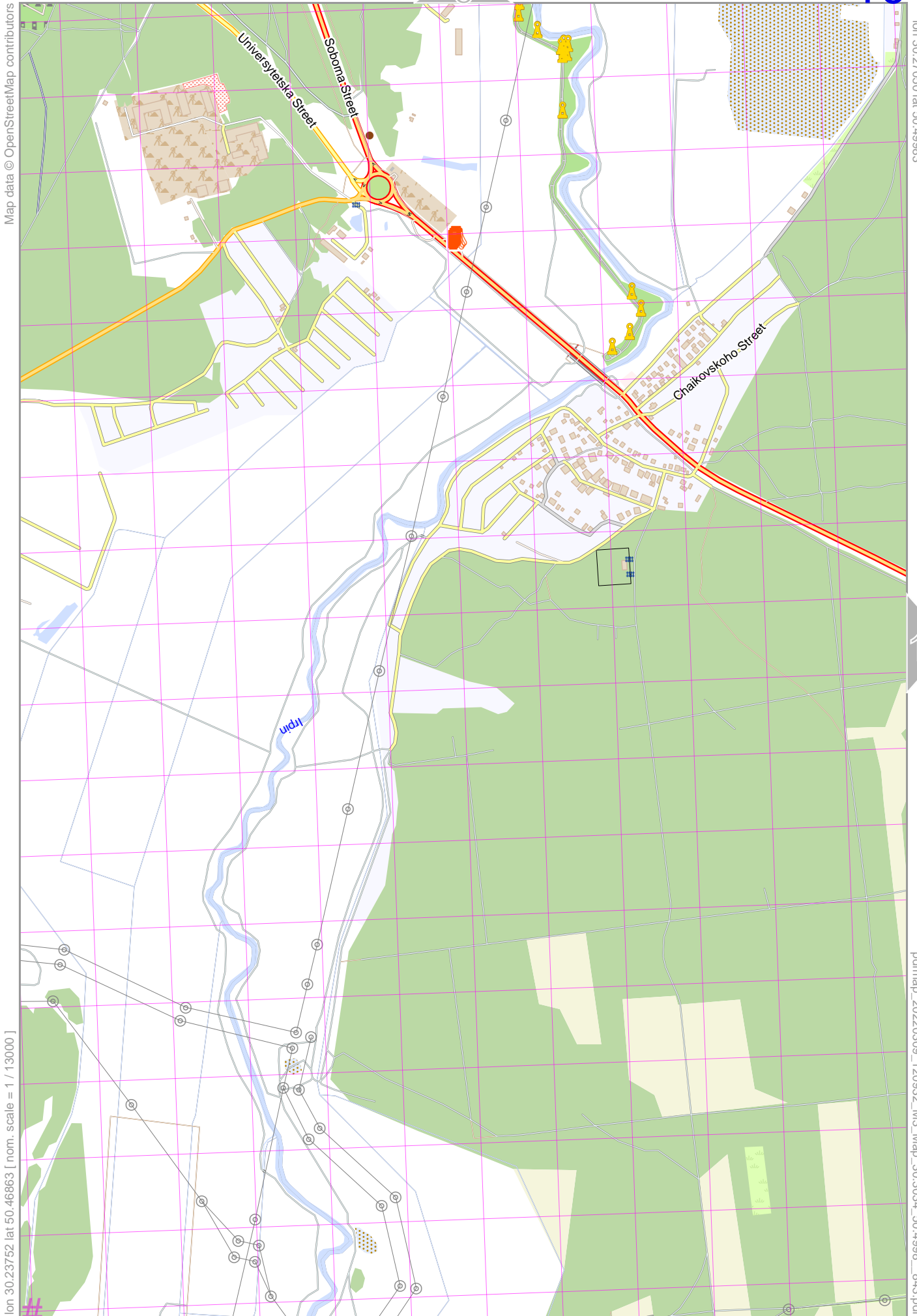
12





Map data © OpenStreetMap contributors

lon 30.270501 lat 50.49983



[lon 30.23752 lat 50.46863 [nom. scale = 1 / 13000]

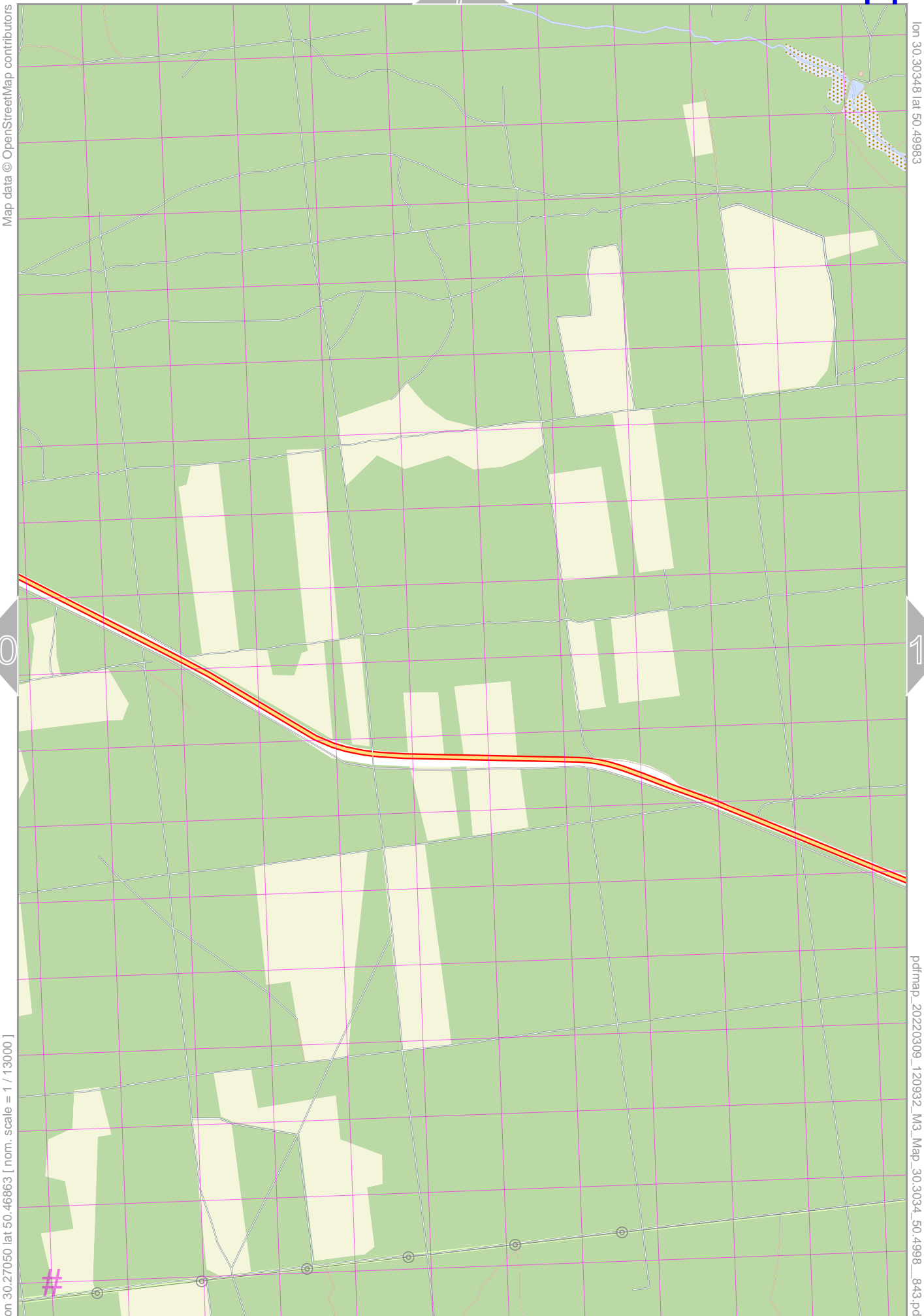
pdfmap_20220309_120932_M3_Map_30.3034_50.4998_843.pdf

UTM: 36 U easting 304.00 km northing 5594.40 km
UTM-Grid-width = 200m

M3_Map

11

7



Map data © OpenStreetMap contributors

lon 30.30348 lat 50.49983

10

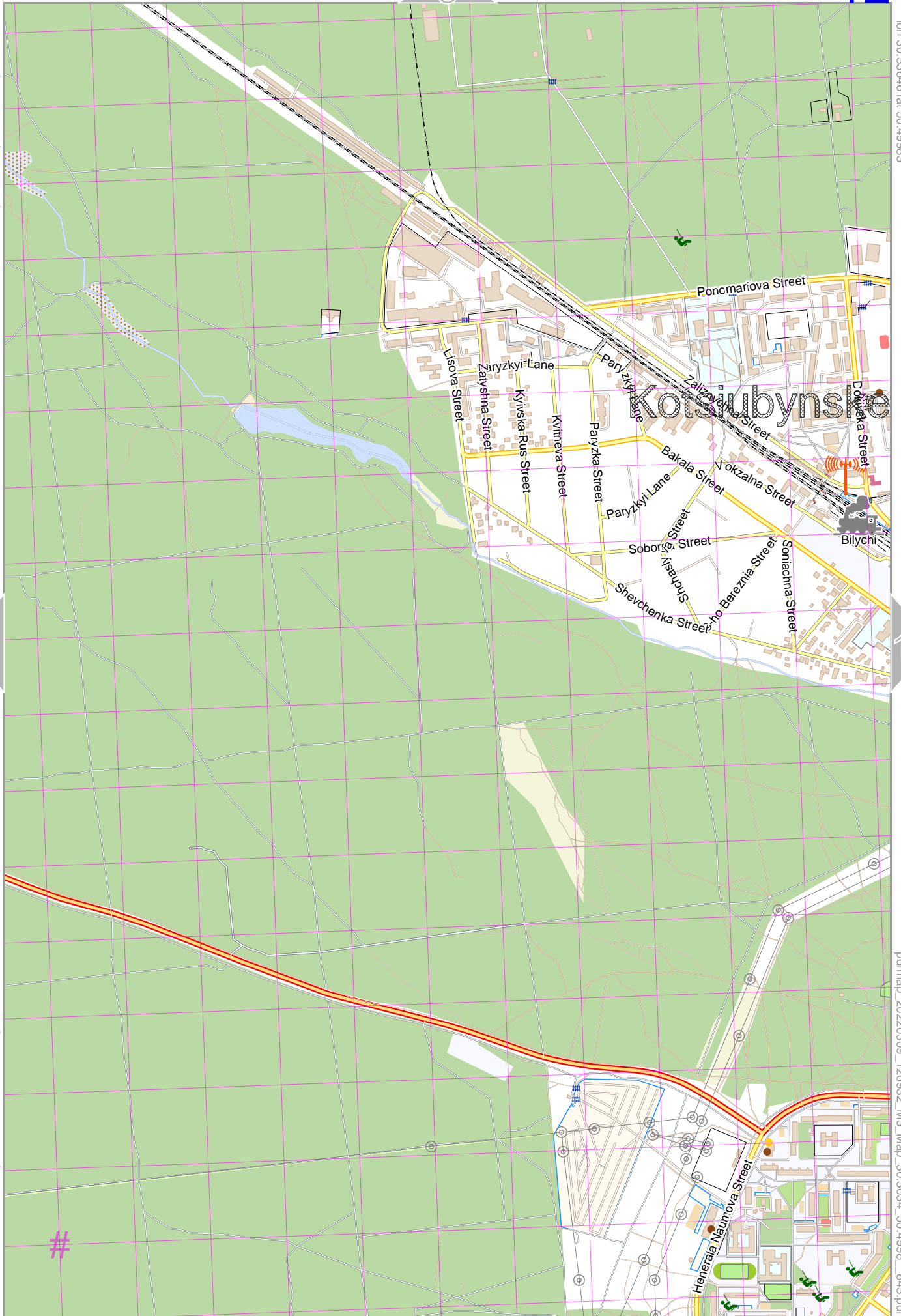
12

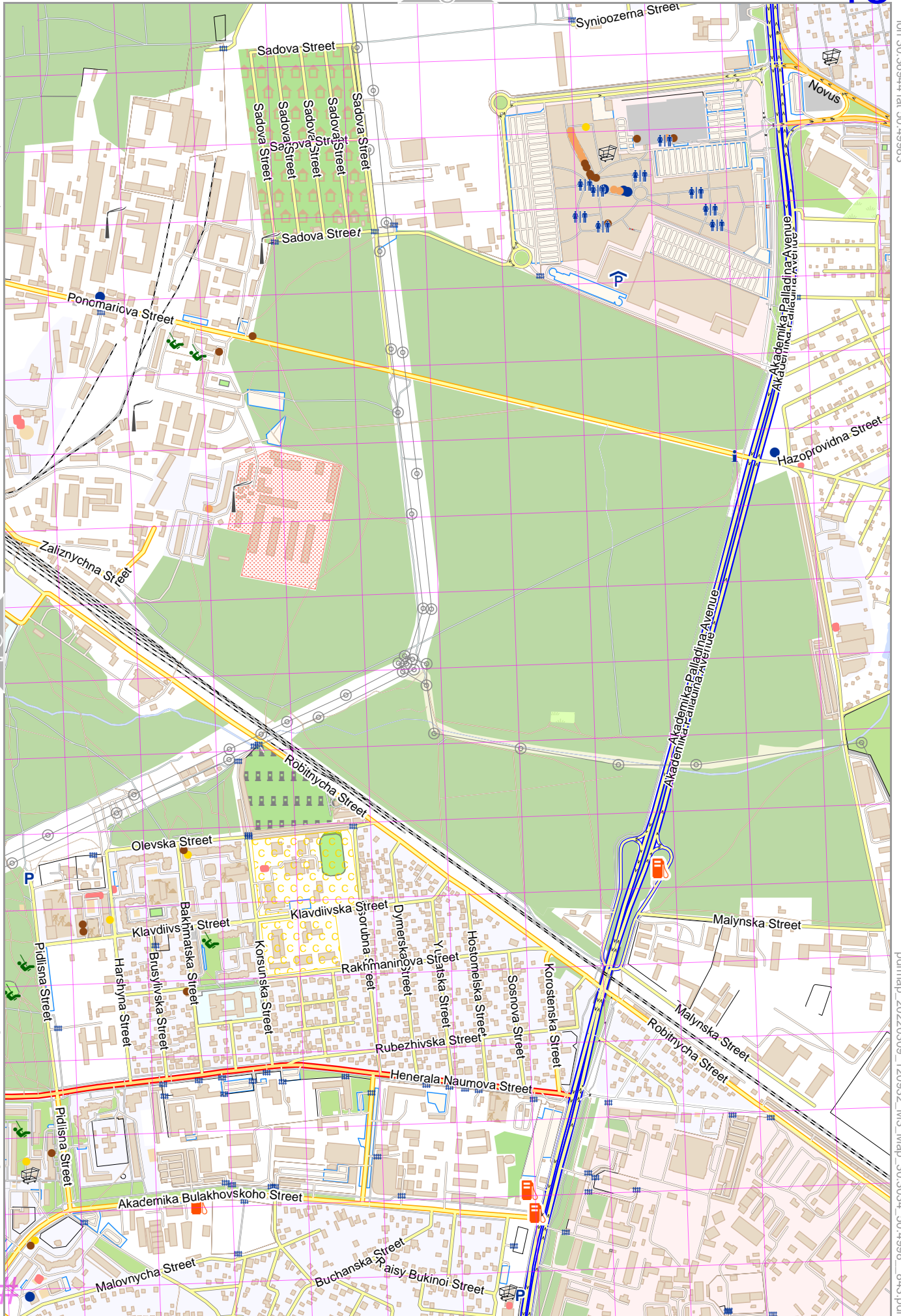
[lon 30.27050 lat 50.46863] nom. scale = 1 / 130000

pdfmap_20220309_120932_M3_Map_30.3034_50.4998_843.pdf

UTM: 36 U easting 306.40 km northing 5594.40 km
UTM-Grid-width = 200m

15





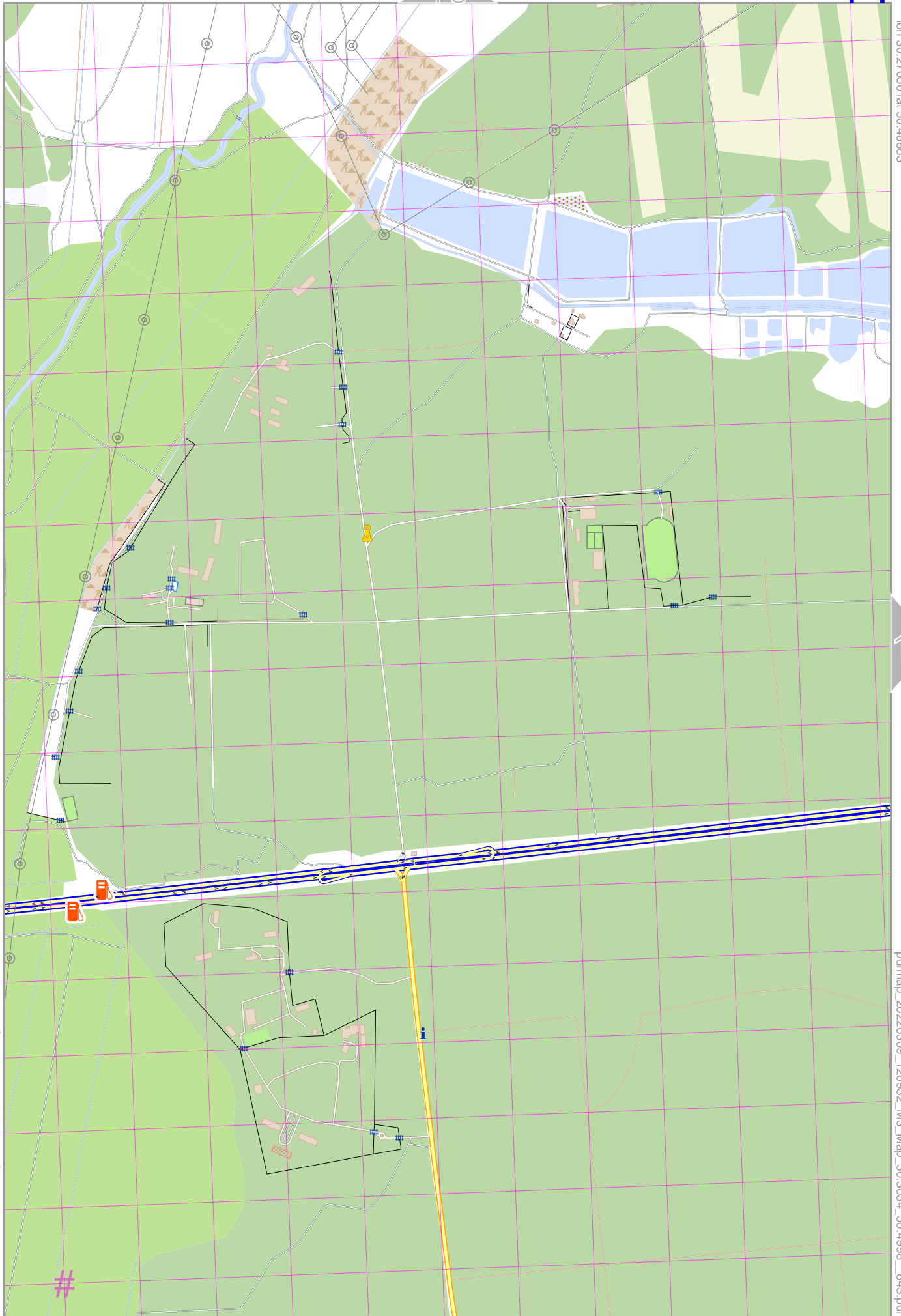
Map data © OpenStreetMap contributors

lon 30.27050 lat 50.46863

[lon 30.23752 lat 50.43742 [nom. scale = 1 / 130000

pdfmap_20220309_120932_M3_Map_30.3034_50.4998_843.pdf

UTM: 36 U easting 304.00 km northing 5591.00 km
UTM-Grid-width = 200m



Map data © OpenStreetMap contributors

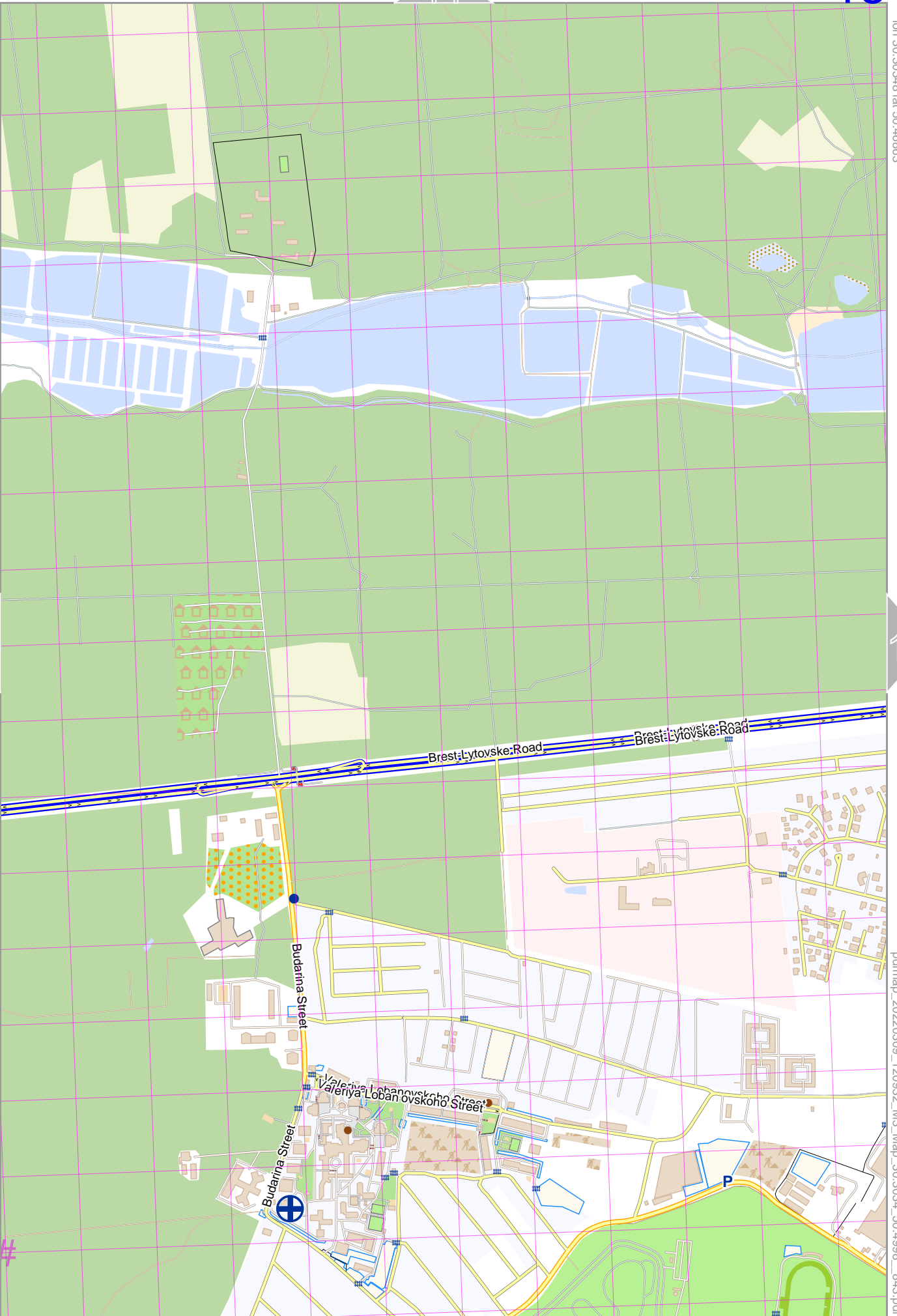
lon 30.30348 lat 50.46863

14

16

lon 30.27050 lat 50.43742 [nom. scale = 1 / 130000]

pdfmap_20220309_120932_M3_Map_30.3034_50.4998_843.pdf



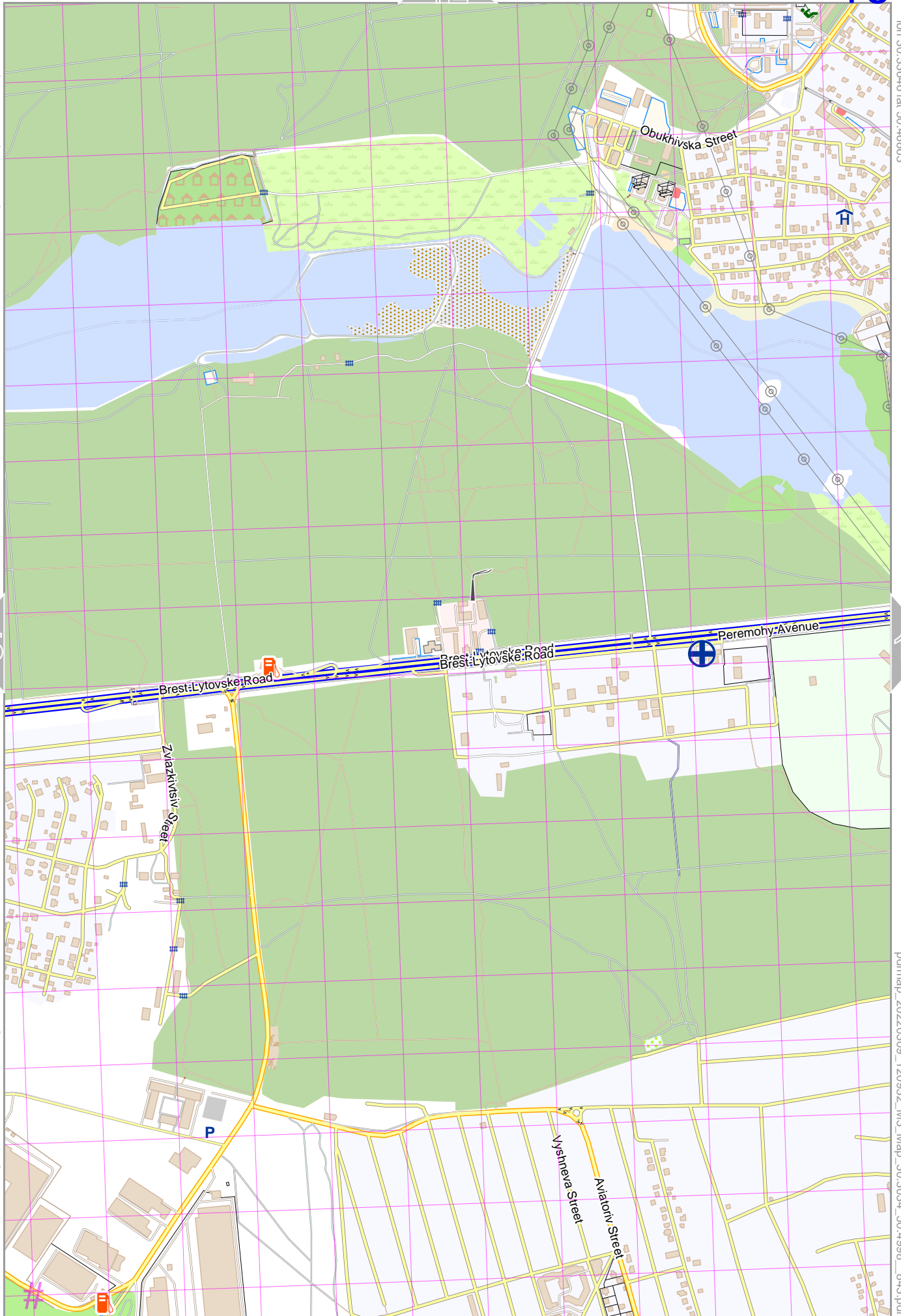
UTM: 36 U easting 306.20 km northing 5591.00 km
UTM-Grid-width = 200m

Map data © OpenStreetMap contributors

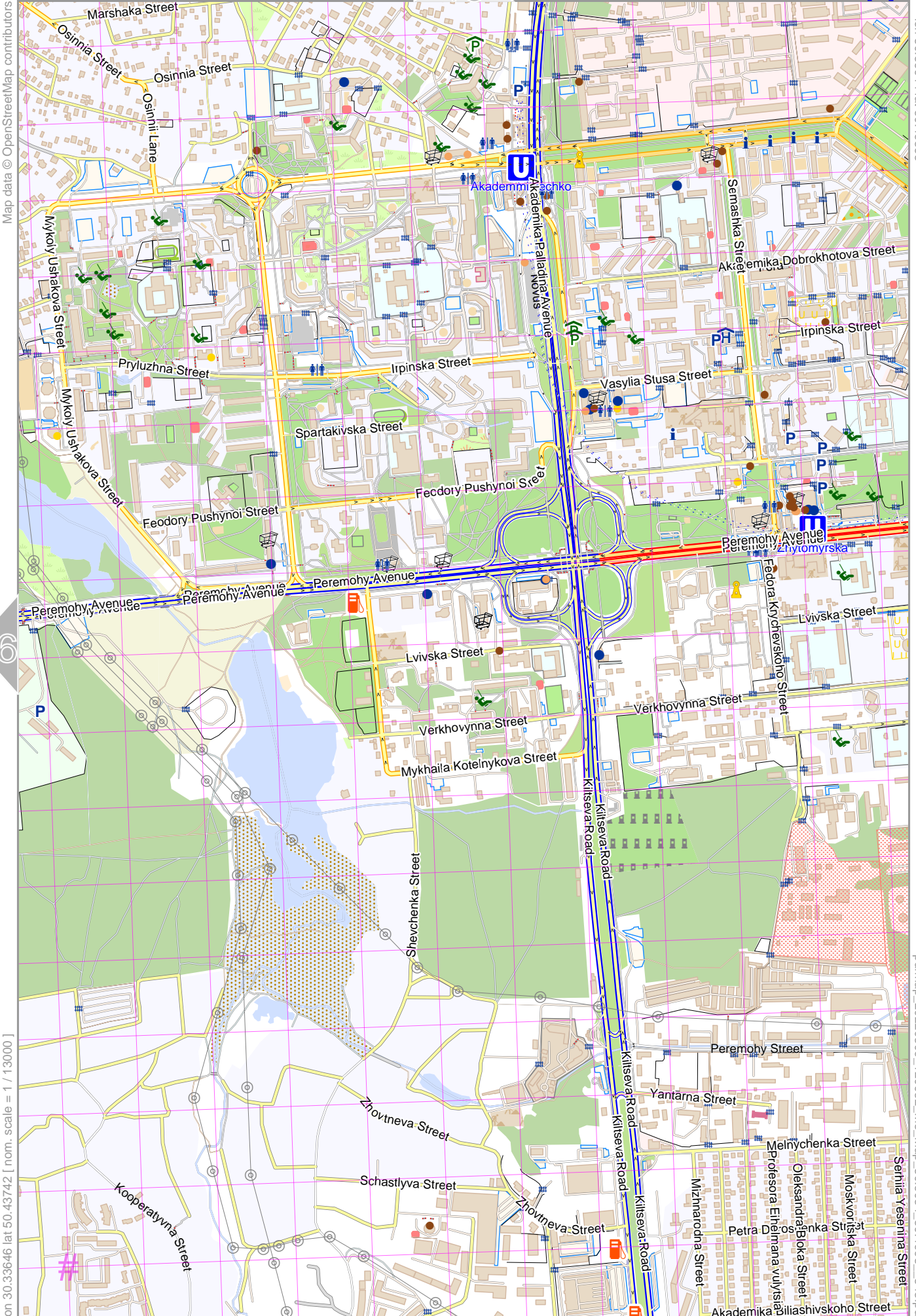
lon 30.33646 lat 50.46863

[lon 30.30348 lat 50.43742 [nom. scale = 1 / 130000]

pdfmap_20220309_120932_M3_Map_30.3034_50.4998_843.pdf



UTM: 36 U easting 308.60 km northing 5590.80 km
UTM-Grid-width = 200m



Map data © OpenStreetMap contributors

lon 30.36944 lat 50.46863

[lon 30.36944 lat 50.43742 [nom. scale = 1 / 130000

pdfmap_20220309_120932_M3_Map_30.3034_50.4998_843.pdf

UTM: 36 U easting 311.00 km northing 5590.80 km
UTM-Grid-width = 200m