

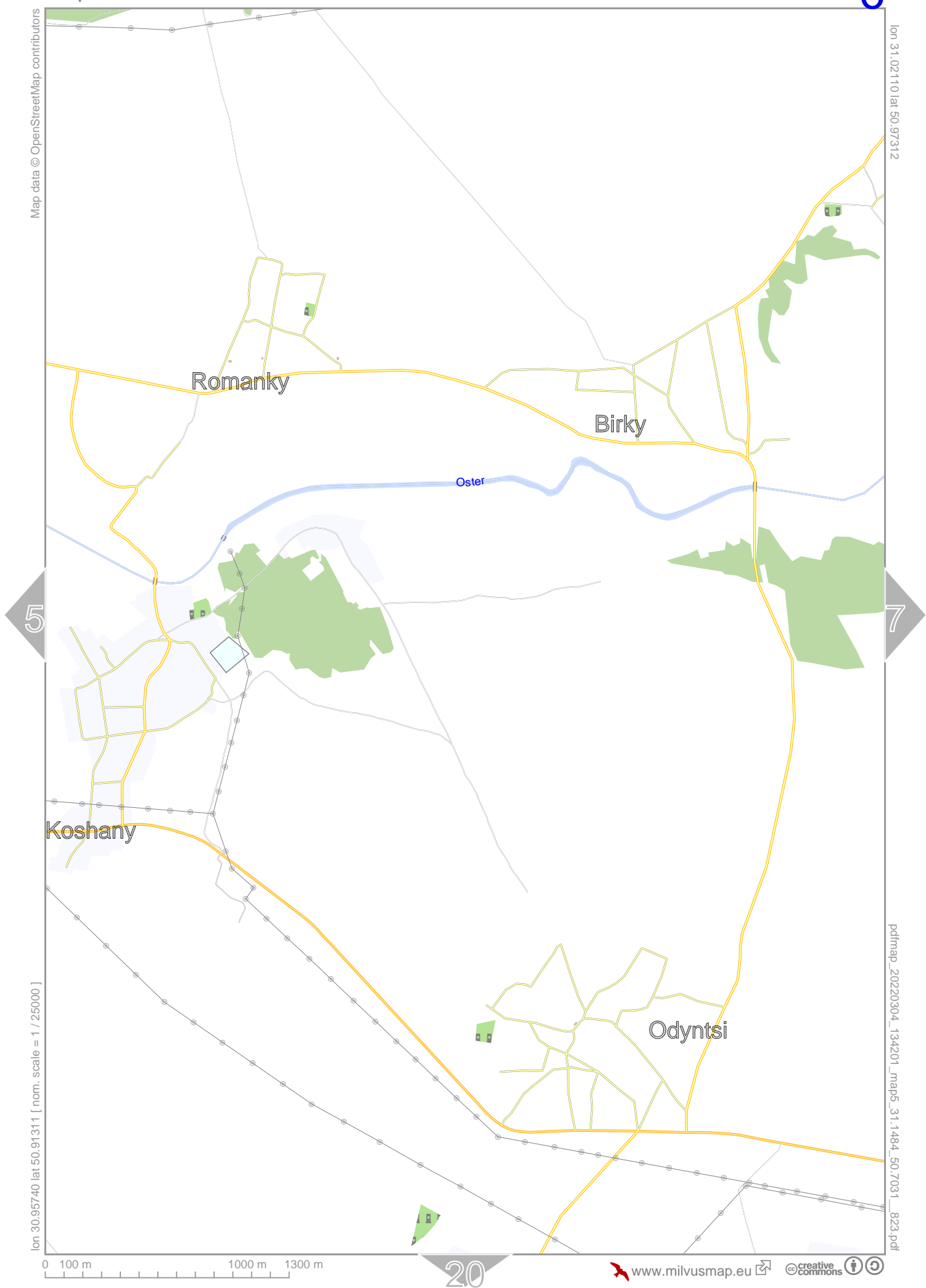
Map data © OpenStreetMap contributors

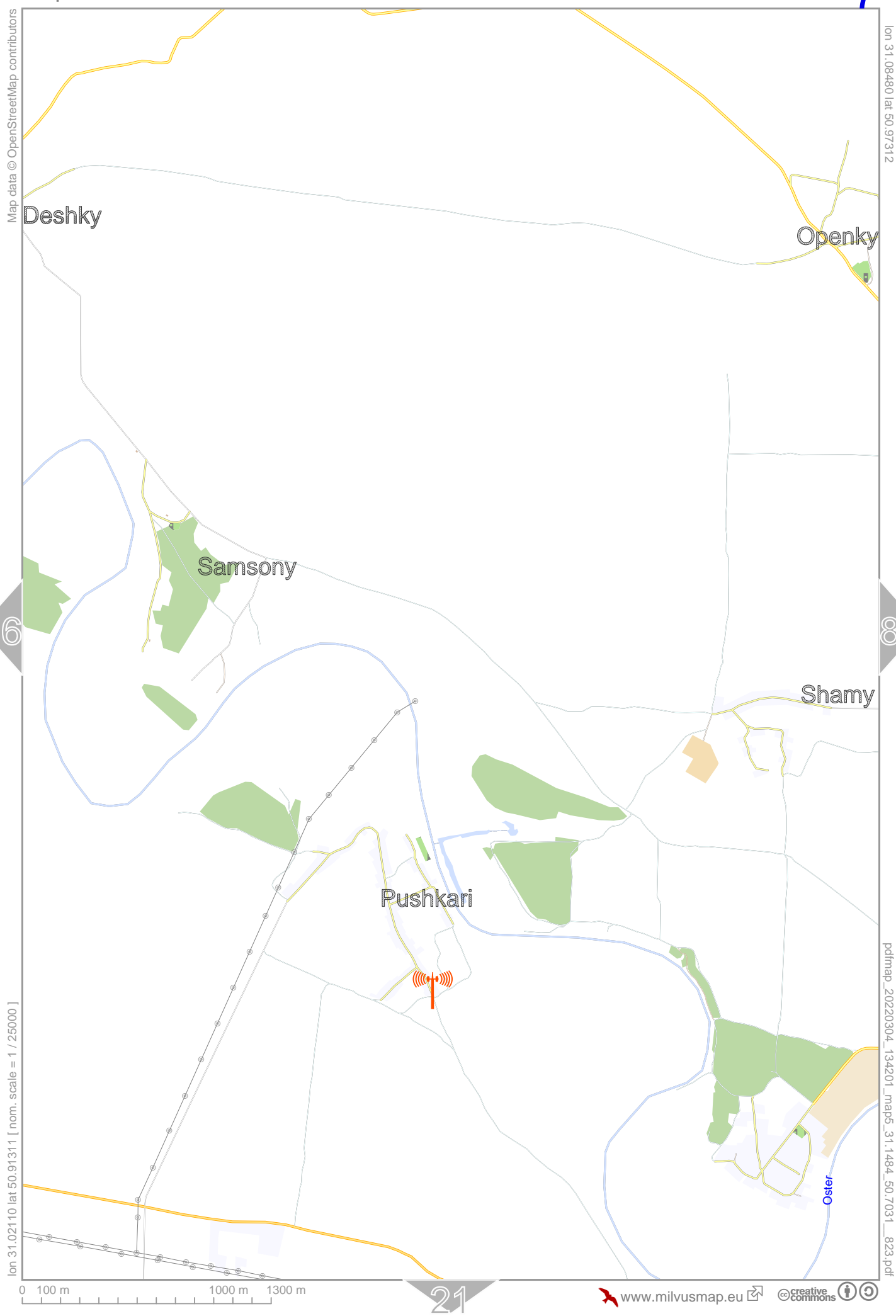
lon 30.95740 lat 50.97312

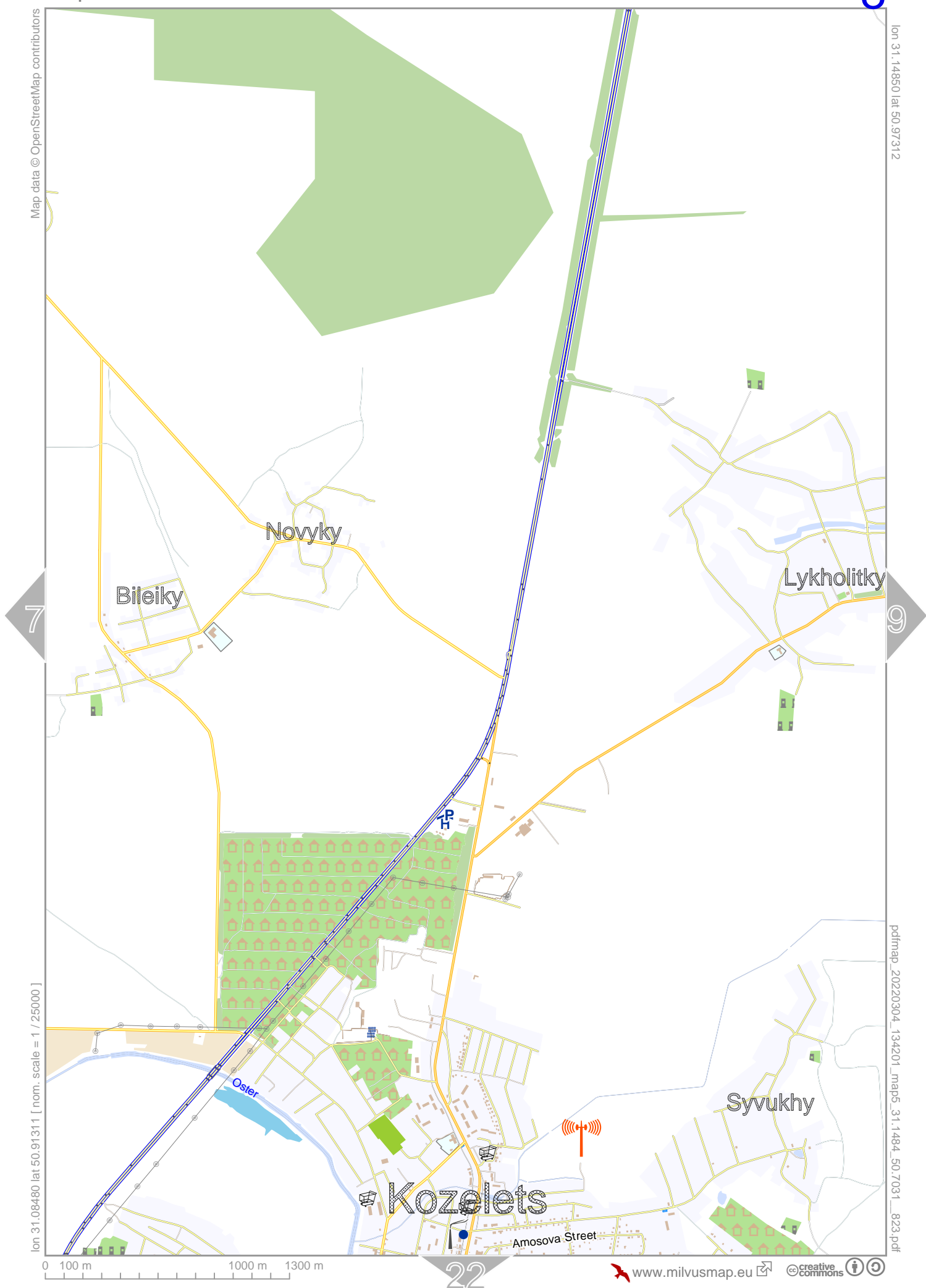
[lon 30.89370 lat 50.91311] nom. scale = 1 / 250000

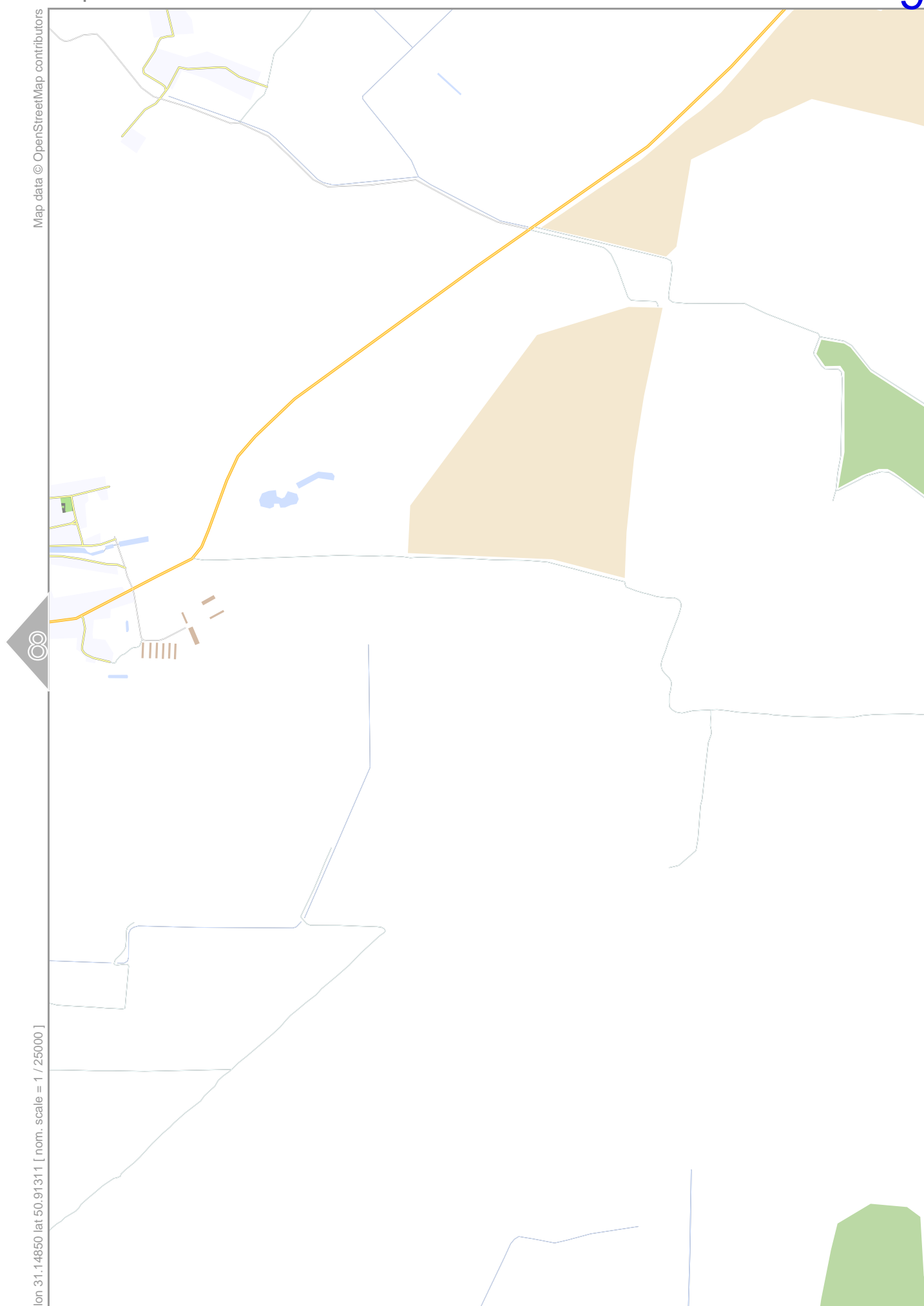
pdfmap_20220304_134201_map5_31.1484_50.7031_823.pdf

0 100 m 1000 m 1300 m









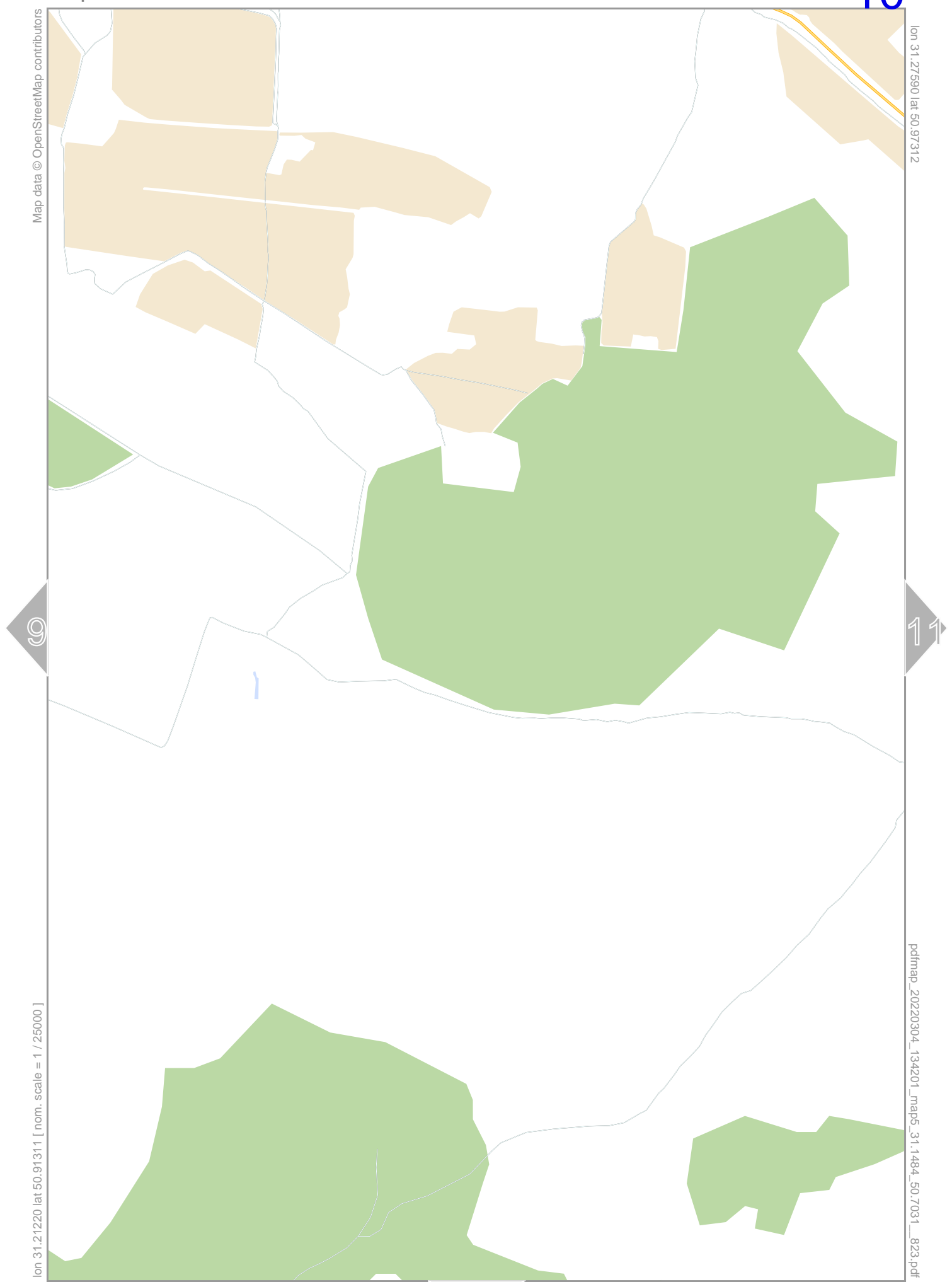
Map data © OpenStreetMap contributors

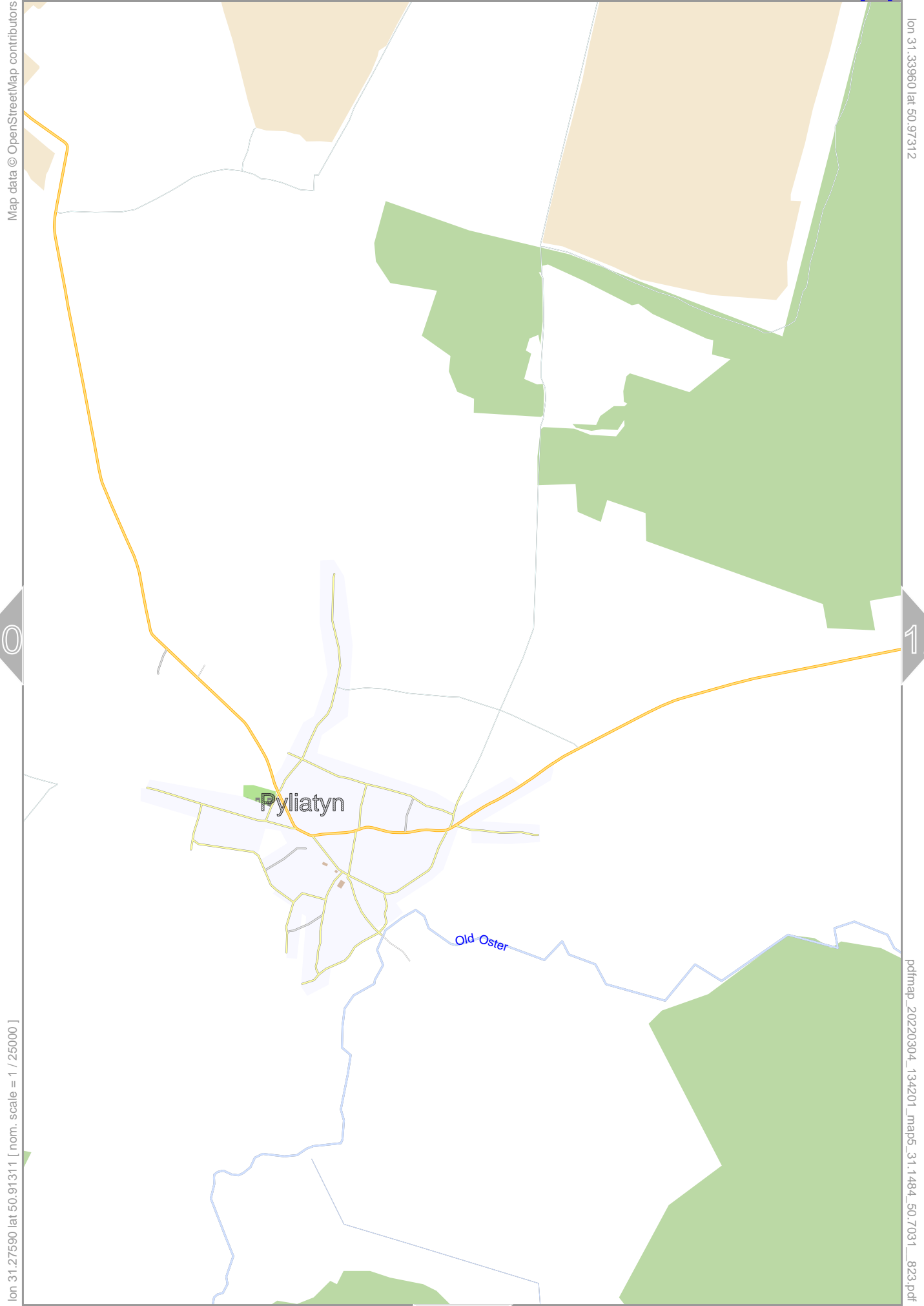
lon 31.27590 lat 50.97312

[lon 31.21220 lat 50.91311] nom. scale 1 = 25000

pdfmap_20220304_134201_map5_31.1484_50.7031_823.pdf

0 100 m 1000 m 1300 m





Map data © OpenStreetMap contributors

lon 31.33960 lat 50.97312

[lon 31.27590 lat 50.91311] nom. scale 1 / 25000

pdfmap_20220304_134201_map5_31.1484_50.7031_823.pdf

0 100 m 1000 m 1300 m

Map data © OpenStreetMap contributors

lon 31.40330 lat 50.97312

11

13

[lon 31.33960 lat 50.91311] nom. scale 1 = 25000

pdfmap_20220304_134201_map5_31.1484_50.7031_823.pdf

0 100 m 1000 m 1300 m

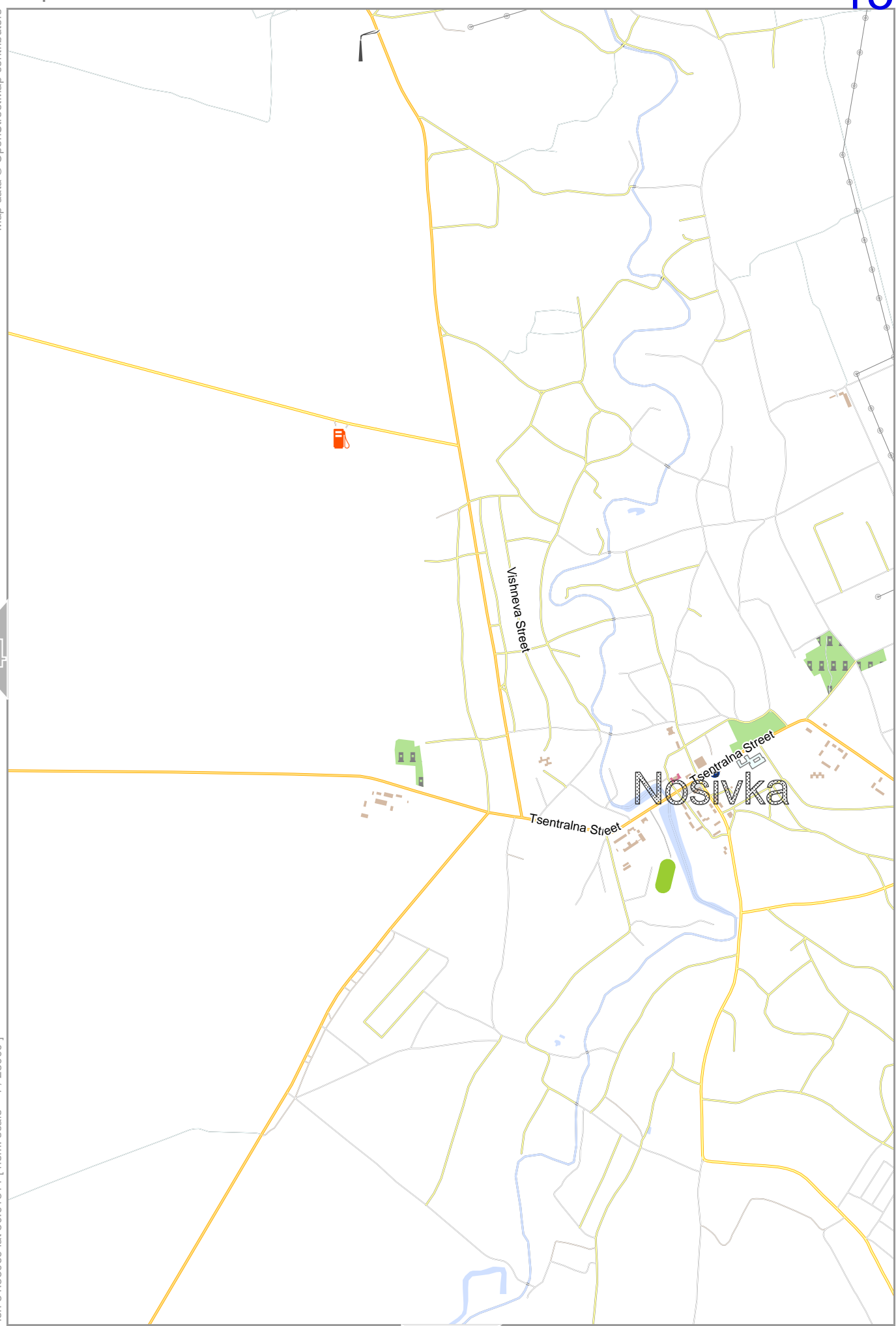
26

12 Kozary

14

Andriivka

Lukashivka





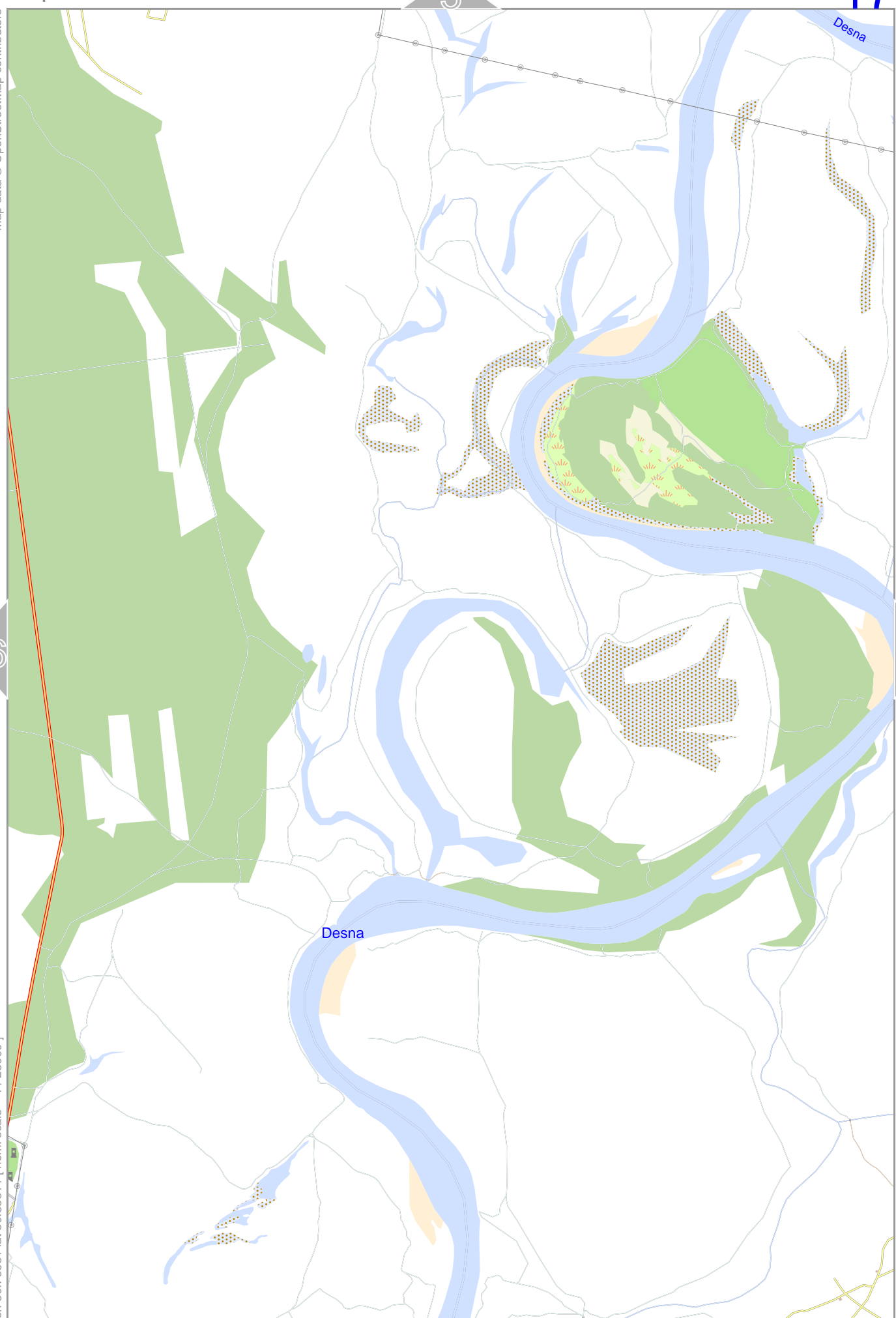
Map data © OpenStreetMap contributors

lon 30.83000 lat 50.91311

[lon 30.76631 lat 50.85311] nom. scale = 1 / 250000

pdfmap_20220304_134201_map5_31.1484_50.7031_823.pdf

0 100 m 1000 m 1300 m



Desna
Desna

Poliske

Beremytske

Kyivska Street



map5

21

7

Map data © OpenStreetMap contributors



20

22

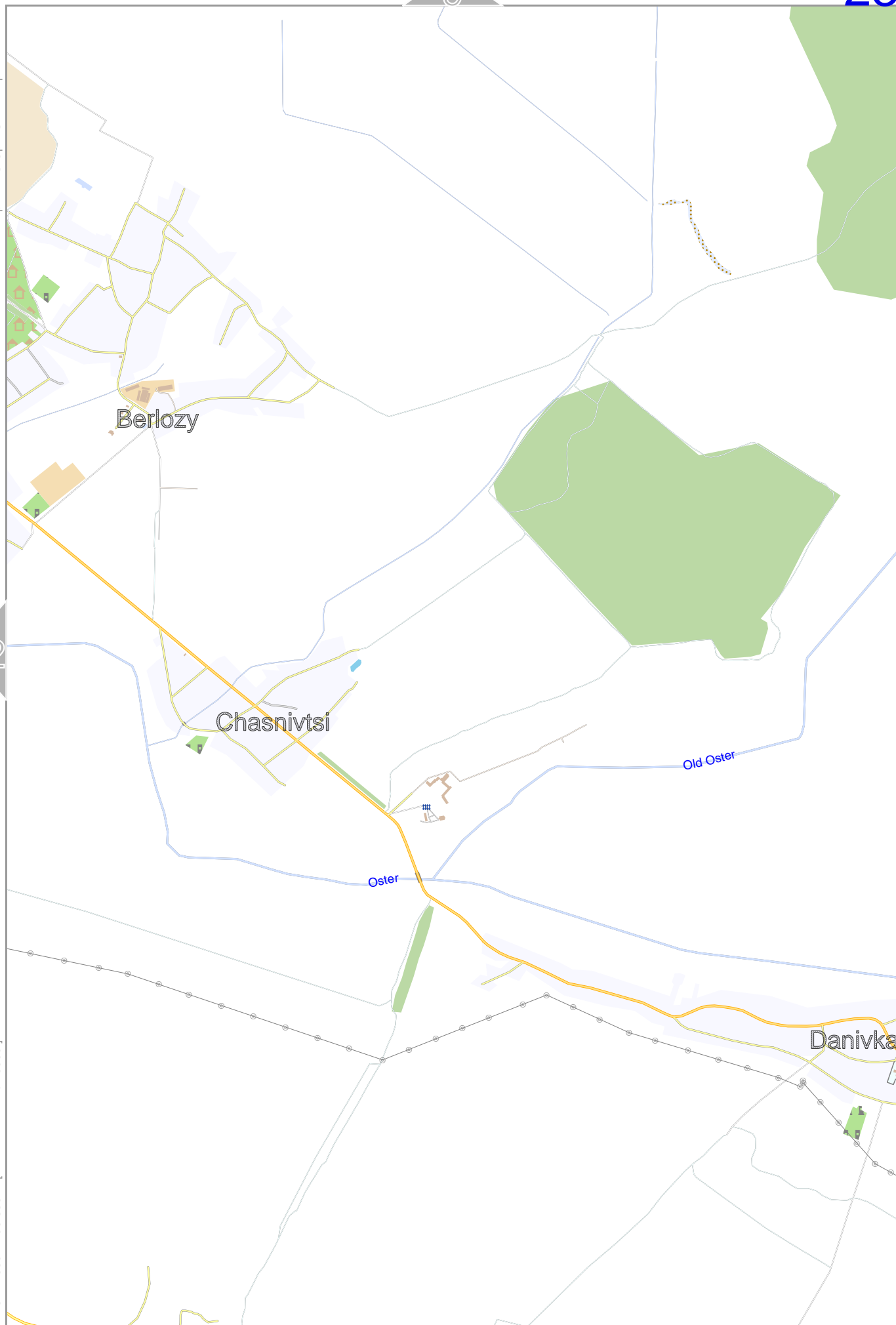
[nom. scale = 1 / 250000]

pdfmap_20220304_134201_map5_31.1484_50.7031_823.pdf

0 100 m 1000 m 1300 m

35





map5

10

24

Map data © OpenStreetMap contributors

lon 31.27590 lat 50.91311

23

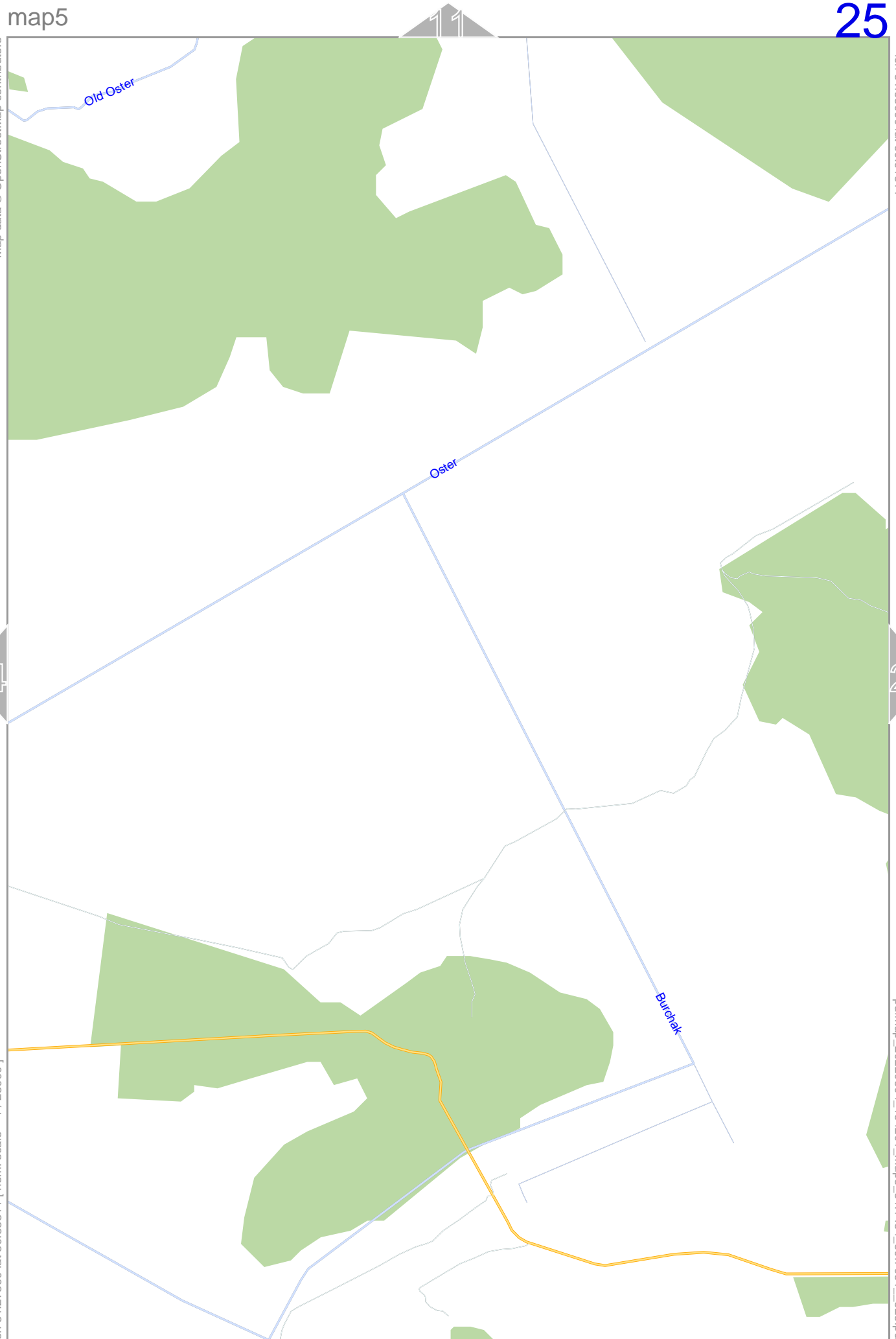
25

[lon 31.21220 lat 50.85311] nom. scale 1 / 25000

pdfmap_20220304_134201_map5_31.1484_50.7031_823.pdf

0 100 m 1000 m 1300 m

38



map5

12

26

Map data © OpenStreetMap contributors

lon 31.40330 lat 50.91311

25

27

[lon 31.33960 lat 50.85311] nom. scale 1 = 1 / 250000

pdfmap_20220304_134201_map5_31.1484_50.7031_823.pdf

0 100 m 1000 m 1300 m

40

Map data © OpenStreetMap contributors

lon 31.46699 lat 50.91311

[lon 31.40330 lat 50.85311] [nom. scale 1 : 25000]

pdfmap_20220304_134201_map5_31.1484_50.7031_823.pdf

0 100 m 1000 m 1300 m



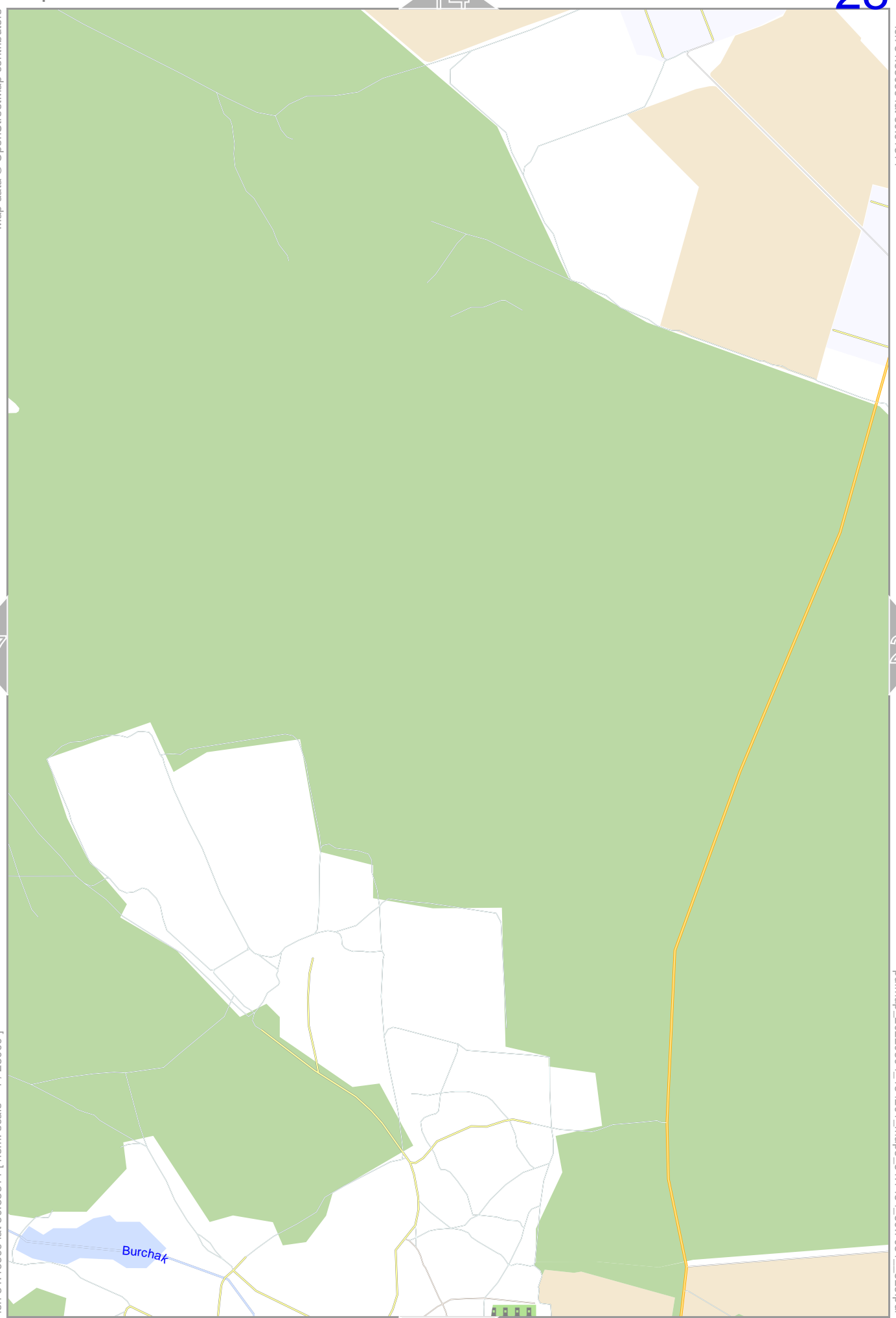
Map data © OpenStreetMap contributors

lon 31.53069 lat 50.91311

[lon 31.46699 lat 50.85311 | nom. scale 1 / 25000]

pdfmap_20220304_134201_map5_31.1484_50.7031_823.pdf

0 100 m 1000 m 1300 m



Map data © OpenStreetMap contributors

[lon 31.53069 lat 50.85311 | nom. scale = 1 / 25000]



0 100 m 1000 m 1300 m

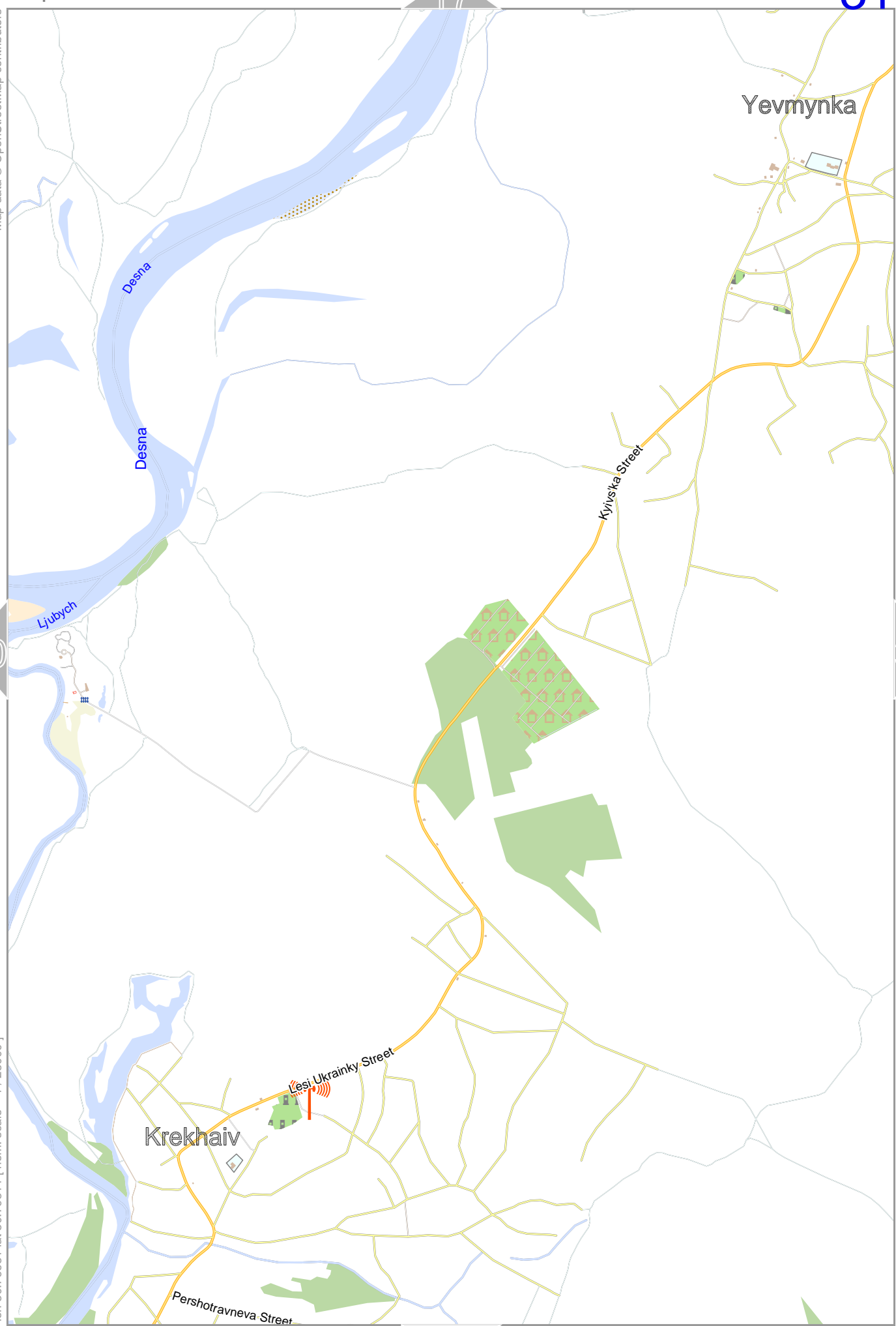


Map data © OpenStreetMap contributors

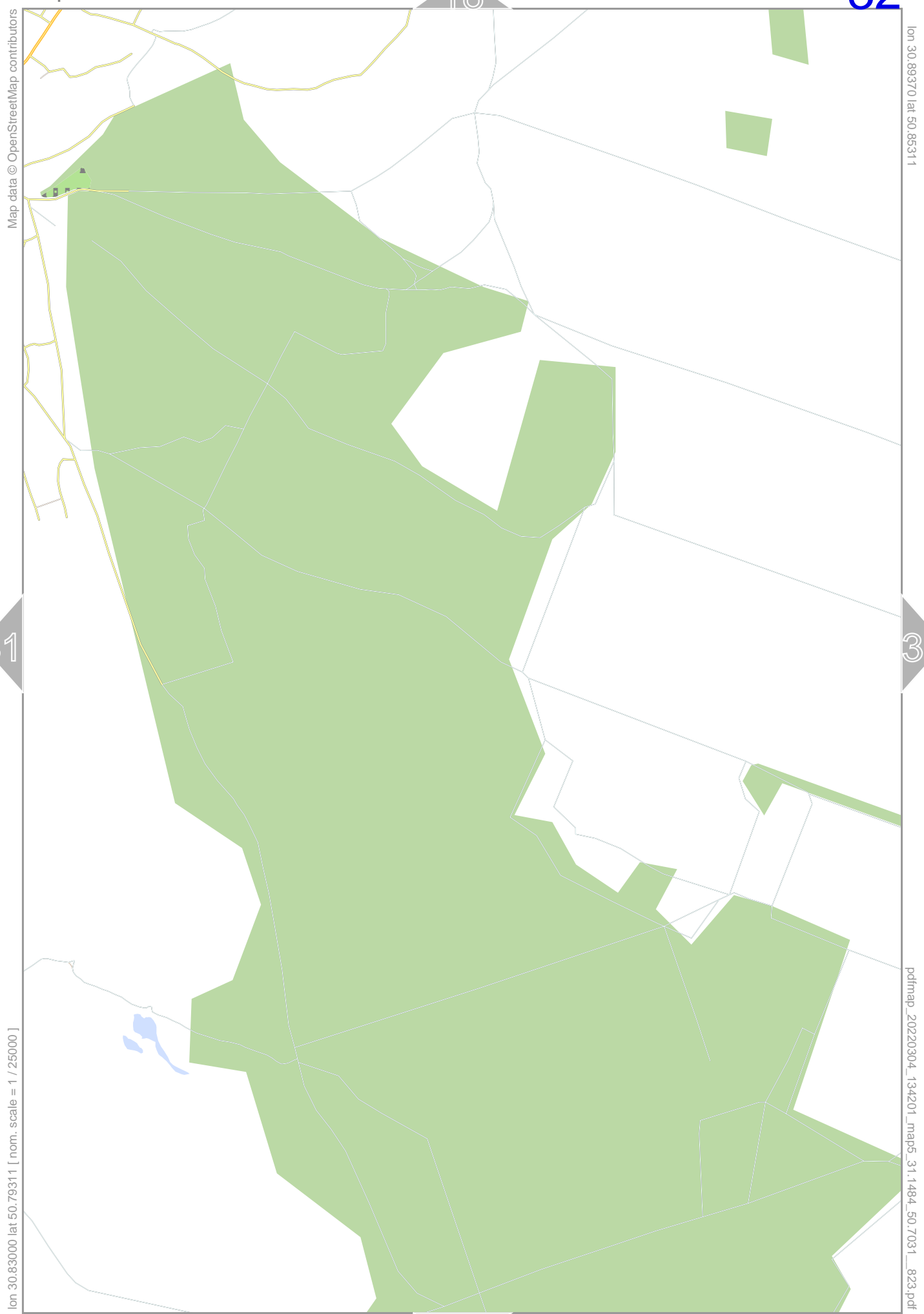
lon 30.83000 lat 50.85311

[lon 30.76631 lat 50.79311 [nom. scale = 1 / 250000]

pdfmap_20220304_134201_map5_31.1484_50.7031_823.pdf



0 100 m 1000 m 1300 m



Map data © OpenStreetMap contributors

lon 30.89370 lat 50.85311

[lon 30.83000 lat 50.79311] nom. scale 1 / 250000

pdfmap_20220304_134201_map5_31.1484_50.7031_823.pdf

0 100 m 1000 m 1300 m

map5

20

34

Map data © OpenStreetMap contributors

lon 31.02110 lat 50.85311

Karpoky

Ozerne

33

35

[lon 30.95740 lat 50.79311] nom. scale = 1 / 250000

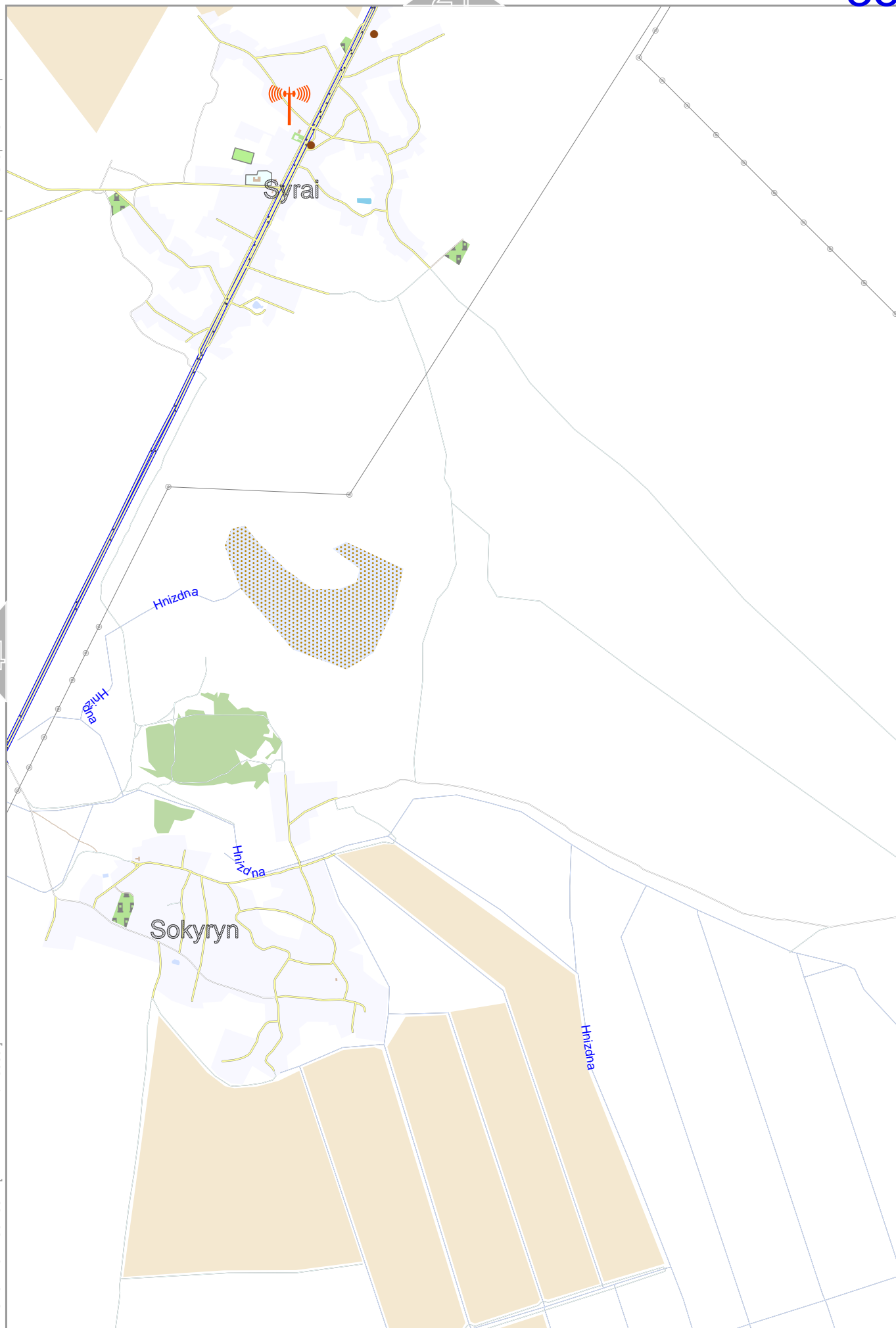
pdfmap_20220304_134201_map5_31.1484_50.7031_823.pdf

0 100 m 1000 m 1300 m

48

 www.milvusmap.eu

 © creative commons





Map data © OpenStreetMap contributors

lon 31.21220 lat 50.85311

Myrne

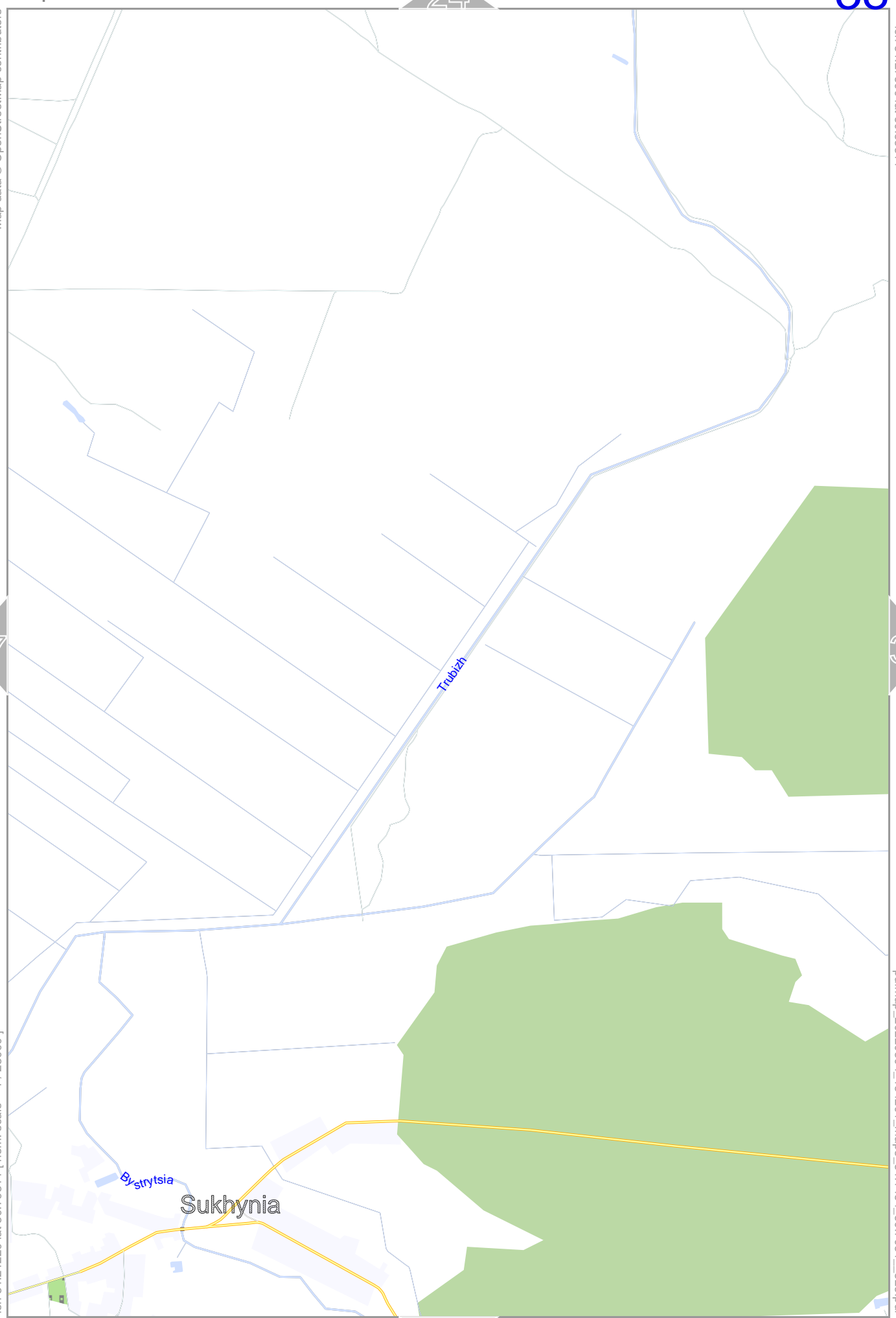
Kurhanske

Karasynivka

[lon 31.14850 lat 50.79311] nom. scale 1 / 25000

pdfmap_20220304_134201_map5_31.1484_50.7031_823.pdf

0 100 m 1000 m 1300 m



Burchak

Branytsia

Buchak

map5

27

41

Map data © OpenStreetMap contributors

lon 31.46699 lat 50.85311

40

42

[lon 31.40330 lat 50.79311] nom. scale = 1 / 250000

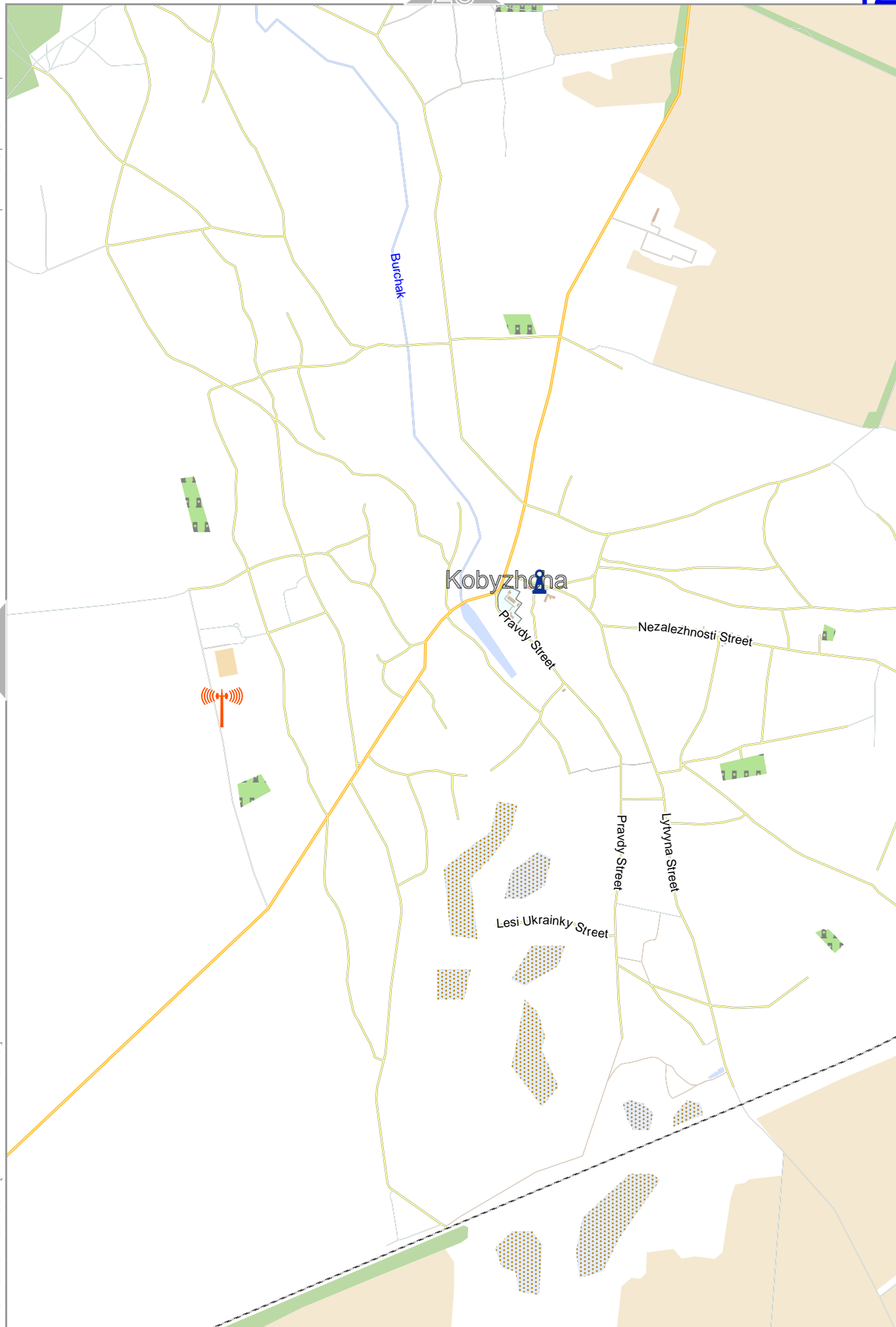
pdfmap_20220304_134201_map5_31.1484_50.7031_823.pdf

0 100 m 1000 m 1300 m

55

 www.milvusmap.eu

 © creative commons



Map data © OpenStreetMap contributors

lon 31.59439 lat 50.85311

Nezalezhnosti Street



lon 31.53069 lat 50.79311 [nom. scale 1 / 250000]

pdfmap_20220304_134201_map5_31.1484_50.7031_823.pdf

0 100 m 1000 m 1300 m

Map data © OpenStreetMap contributors

[lon 30.70261 lat 50.73310] nom. scale = 1 / 25000



lon 30.76631 lat 50.79311

pdfmap_20220304_134201_map5_31.1484_50.7031_823.pdf

Map data © OpenStreetMap contributors

lon 30.83000 lat 50.79311

[lon 30.76631 lat 50.73310] nom. scale = 1 / 25000

pdfmap_20220304_134201_map5_31.1484_50.7031_823.pdf

0 100 m 1000 m 1300 m



Map data © OpenStreetMap contributors

lon 30.89370 lat 50.79311

[lon 30.83000 lat 50.73310] nom. scale = 1 / 250000

pdfmap_20220304_134201_map5_31.1484_50.7031__823.pdf

0 100 m 1000 m 1300 m

Map data © OpenStreetMap contributors

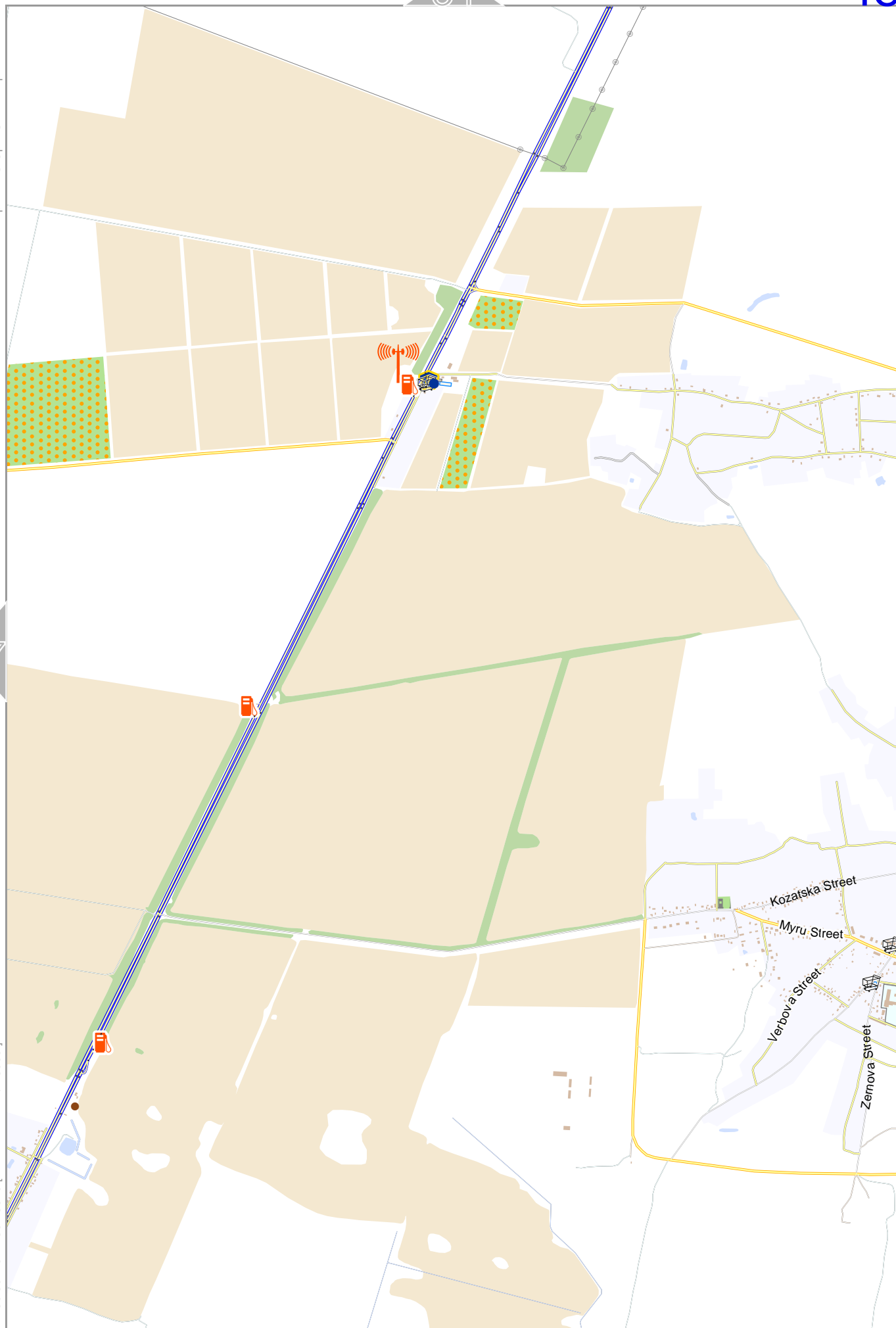
lon 30.95740 lat 50.79311

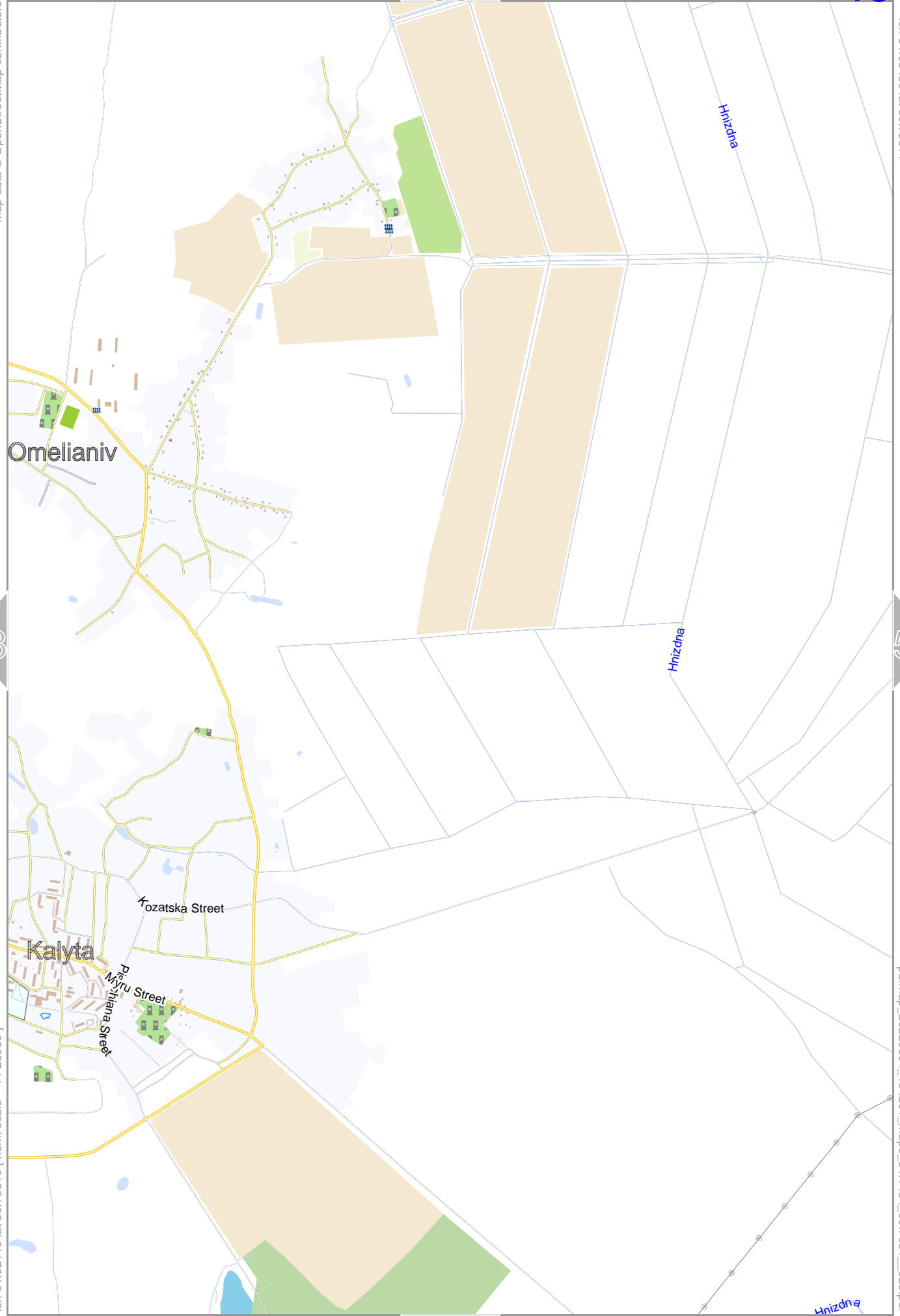
Pryvitne

[lon 30.89370 lat 50.73310] nom. scale 1 / 25000

pdfmap_20220304_134201_map5_31.1484_50.7031_823.pdf

0 100 m 1000 m 1300 m





Map data © OpenStreetMap contributors

lon 31.14850 lat 50.79311

Opanasiv

Hnizdha

Hnizdha

[lon 31.09480 lat 50.73310] nom. scale = 1 / 25000

pdfmap_20220304_134201_map5_31.1484_50.7031_823.pdf

0 100 m 1000 m 1300 m

map5

37

51

Map data © OpenStreetMap contributors

lon 31.21220 lat 50.79311

50

Trubizh

52

[lon 31.14850 lat 50.79310] nom. scale = 1 / 250000

pdfmap_20220304_134201_map5_31.1484_50.7031_823.pdf

0 100 m 1000 m 1300 m

65



www.milvusmap.eu

© creative commons



map5

38

52

lon 31.27590 lat 50.79311

Map data © OpenStreetMap contributors

51

53

Bystrytsia

[lon 31.21220 lat 50.73310] nom. scale 1 / 250000

pdfmap_20220304_134201_map5_31.1484_50.7031_823.pdf

0 100 m 1000 m 1300 m

66







map5

42

56

lon 31.53069 lat 50.79311

Map data © OpenStreetMap contributors

55

57

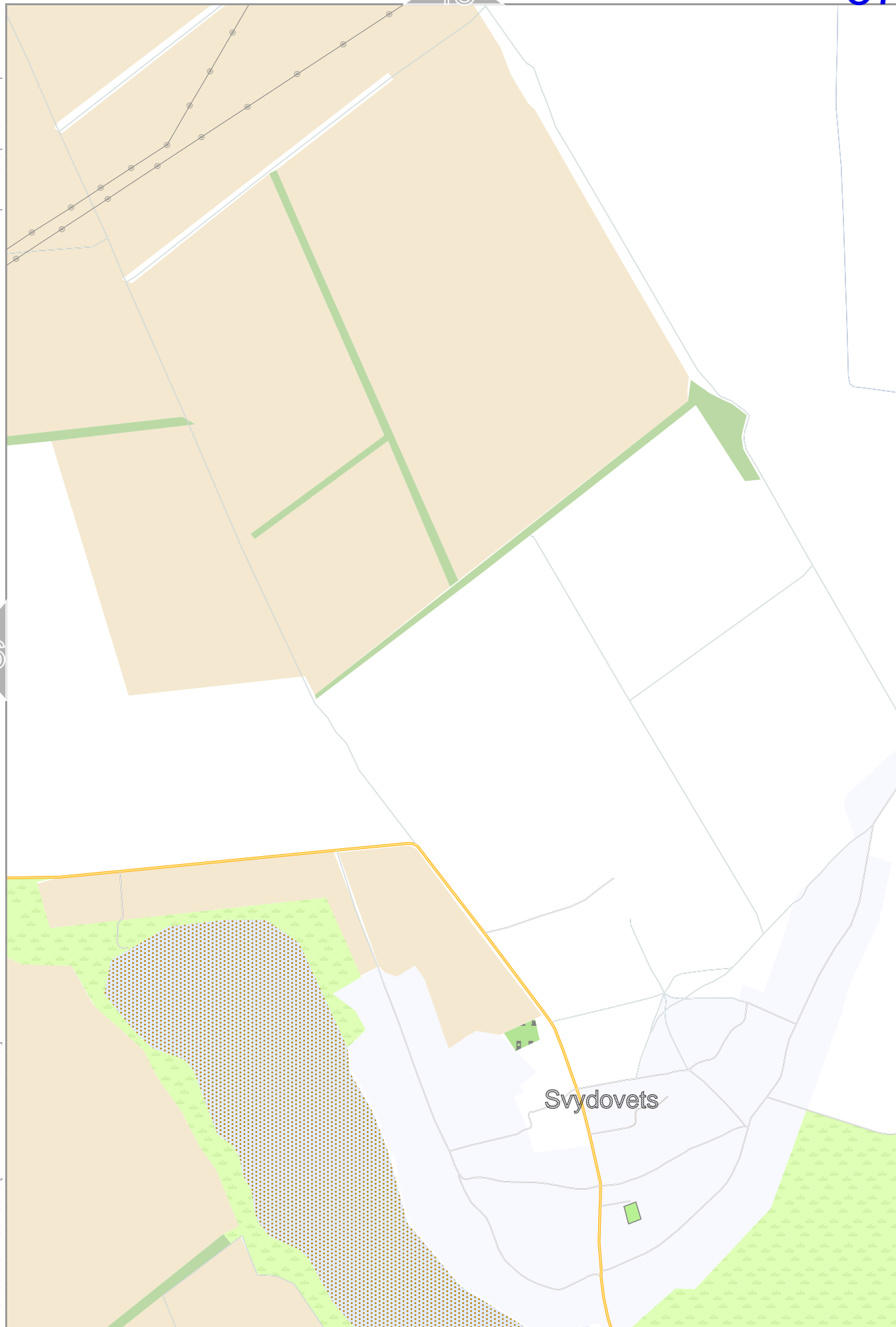
[lon 31.46699 lat 50.73310] nom. scale = 1 / 25000

Zatyshshia

pdfmap_20220304_134201_map5_31.1484_50.7031_823.pdf

0 100 m 1000 m 1300 m

70





map5

45

59

Map data © OpenStreetMap contributors

lon 30.83000 lat 50.73310

Parnya

Shevchenka Street
Stelmakha Street
Myru Street

58

8-ho Berezna Street
8-ho Berezna Street
8-ho Berezna Street

60

[lon 30.76631 lat 50.67310] nom. scale = 1 / 25000

pdfmap_20220304_134201_map5_31.1484_50.7031_823.pdf

0 100 m 1000 m 1300 m

73

map5

46

60

Map data © OpenStreetMap contributors

lon 30.89370 lat 50.73310

59

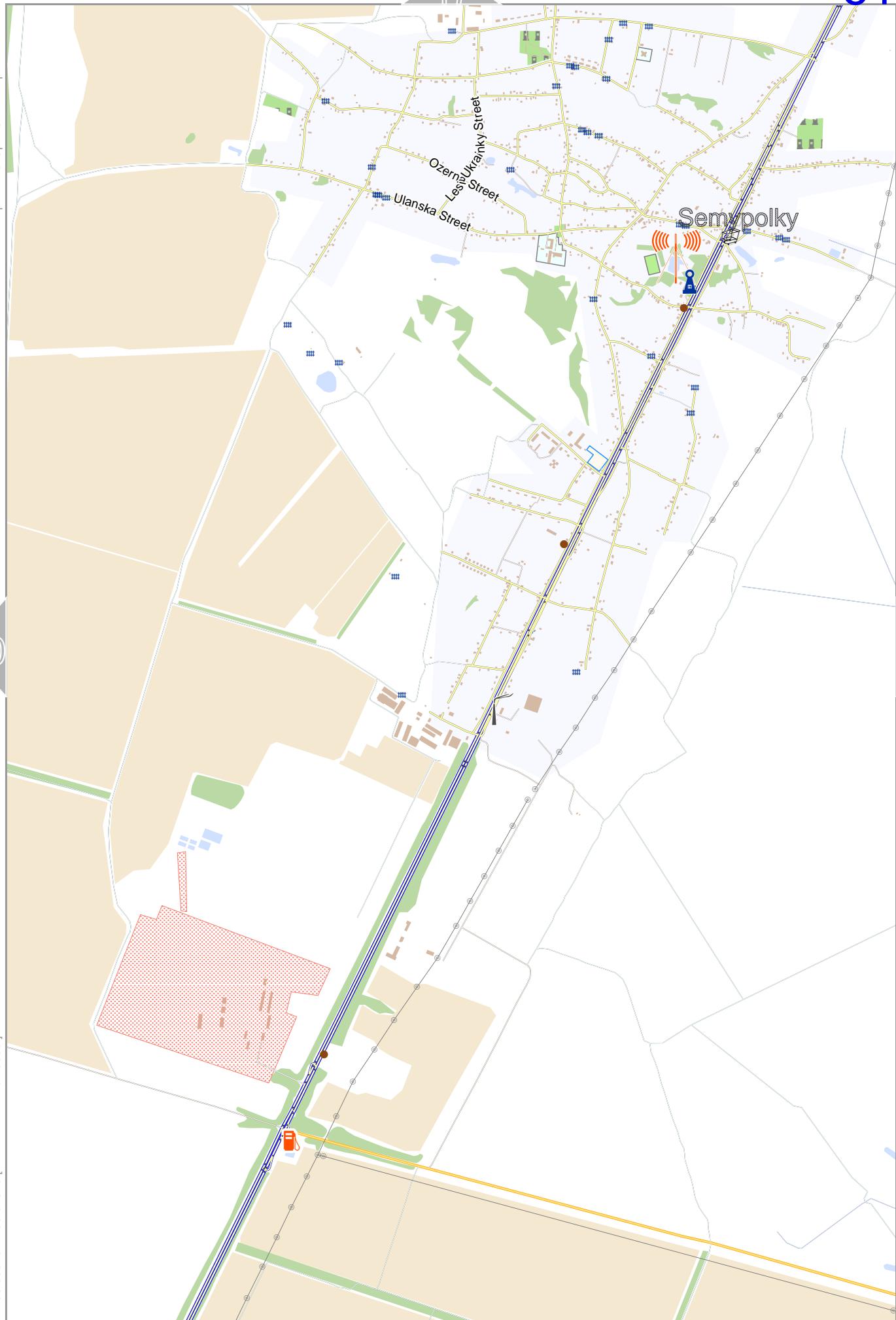
61

[lon 30.83000 lat 50.67310] nom. scale 1 / 25000

pdfmap_20220304_134201_map5_31.1484_50.7031_823.pdf

0 100 m 1000 m 1300 m

74



map5

48

62

lon 31.02110 lat 50.73310

Map data © OpenStreetMap contributors

61

63

[lon 30.95740 lat 50.67310] nom. scale 1 / 250000

pdfmap_20220304_134201_map5_31.1484_50.7031_823.pdf

0 100 m 1000 m 1300 m

76

Map data © OpenStreetMap contributors

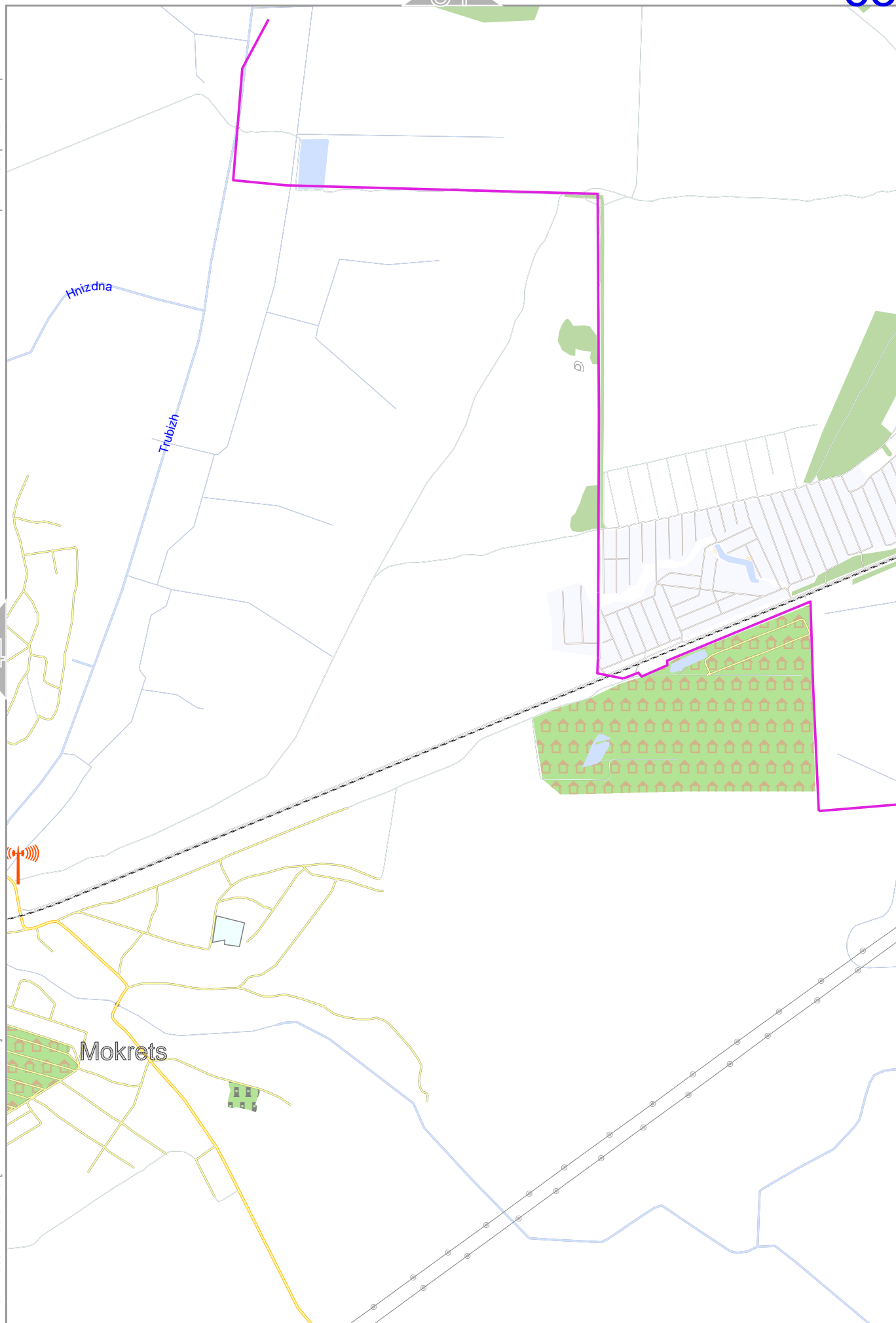
lon 31.14850 lat 50.73310

[lon 31.09480 lat 50.67310] nom. scale 1 / 250000

pdfmap_20220304_134201_map5_31.1484_50.7031_823.pdf

0 100 m 1000 m 1300 m





map5

52

66

lon 31.27590 lat 50.73310

Map data © OpenStreetMap contributors

65

67

[lon 31.21220 lat 50.67310] nom. scale 1 / 250000

pdfmap_20220304_134201_map5_31.1484_50.7031_823.pdf

0 100 m 1000 m 1300 m

80

map5

53

67

Map data © OpenStreetMap contributors

lon 31.33960 lat 50.73310

66

68

[lon 31.27590 lat 50.67310] nom. scale 1 / 25000

pdfmap_20220304_134201_map5_31.1484_50.7031_823.pdf

0 100 m 1000 m 1300 m

81

map5

54

68

lon 31.40330 lat 50.73310

Map data © OpenStreetMap contributors

67

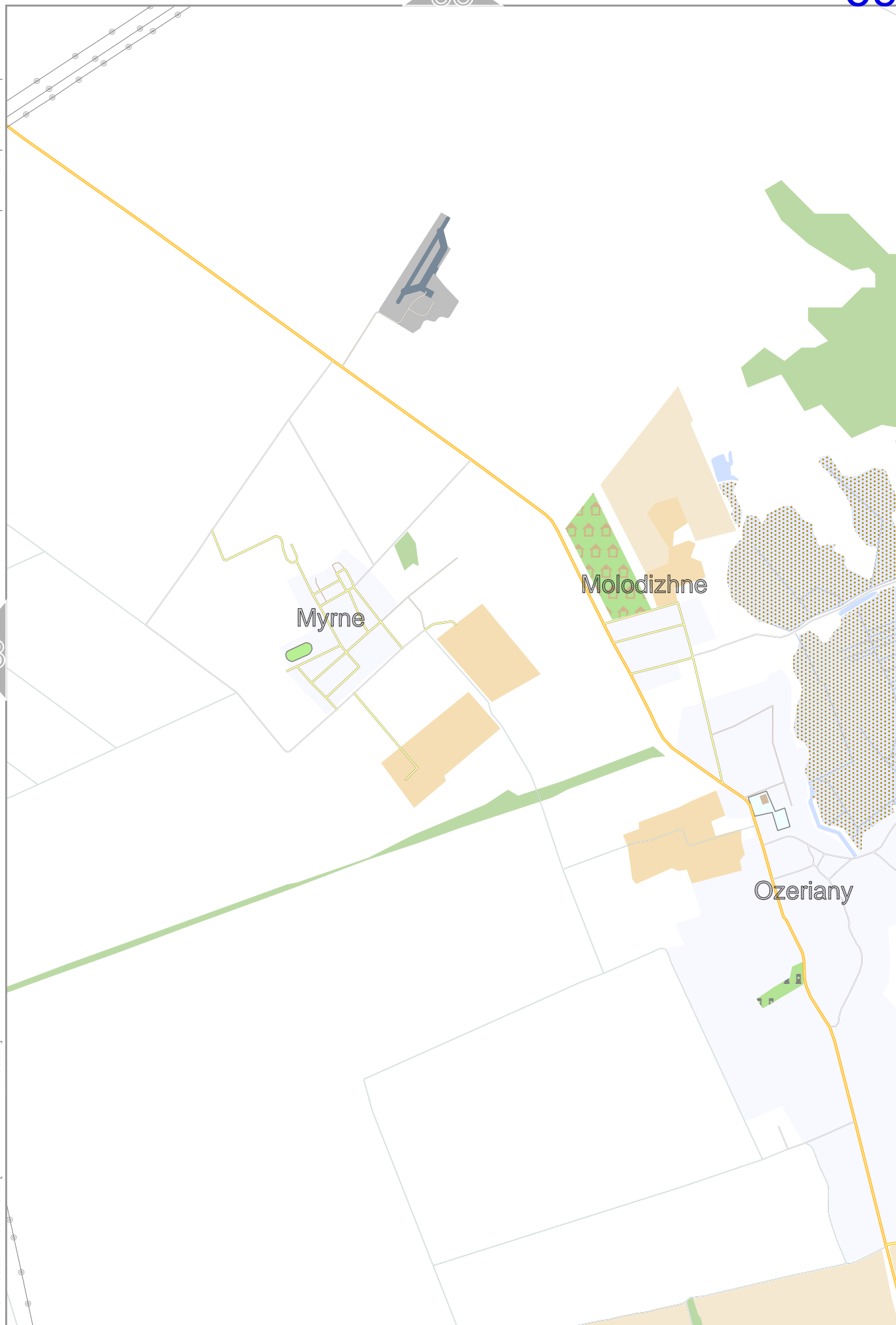
69

[lon 31.33960 lat 50.67310] nom. scale 1 / 25000

pdfmap_20220304_134201_map5_31.1484_50.7031_823.pdf

0 100 m 1000 m 1300 m

82



map5

57

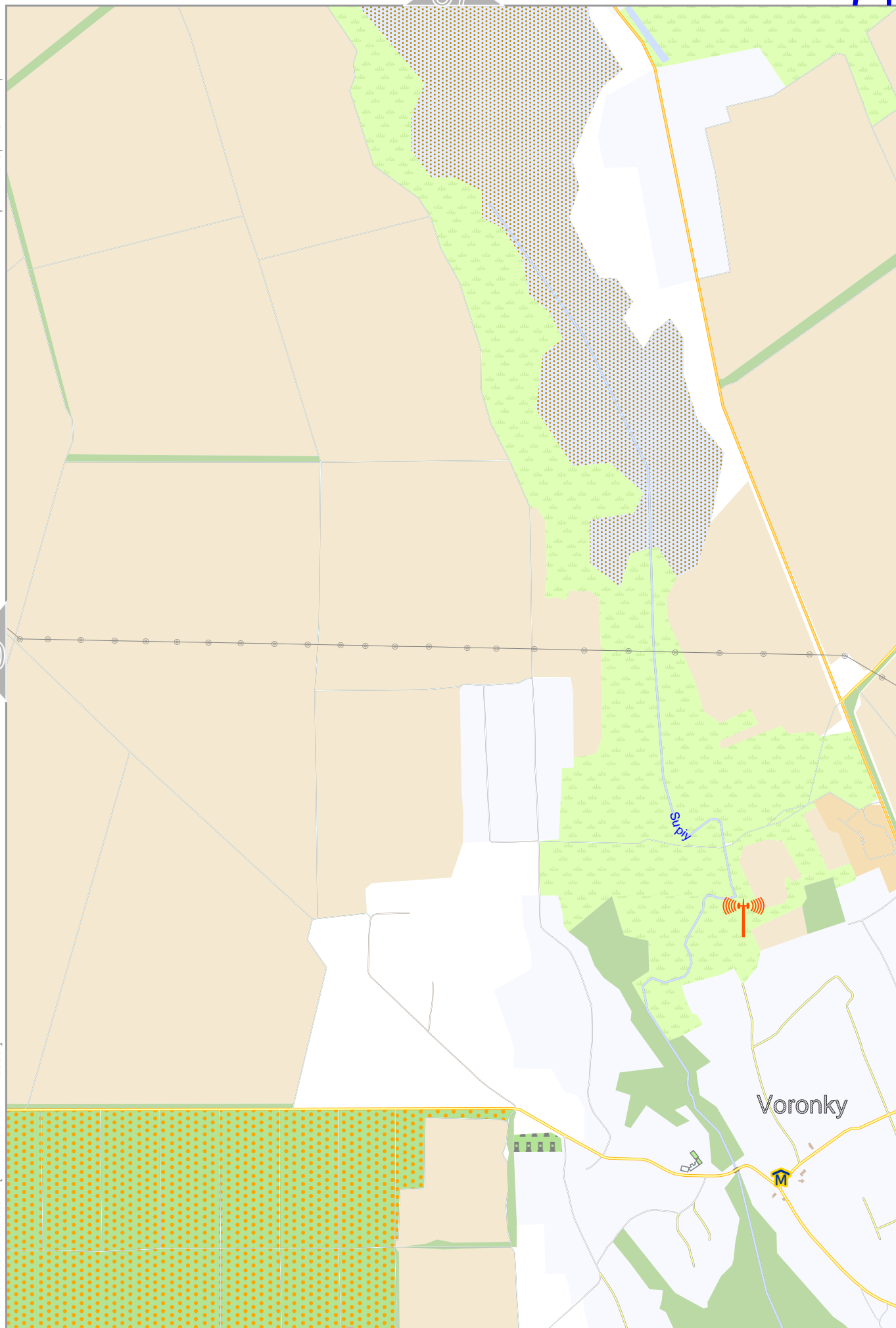
71

lon 31.59439 lat 50.73310

Map data © OpenStreetMap contributors

70

[lon 31.53069 lat 50.67310] nom. scale 1 / 25000



0 100 m 1000 m 1300 m

85

Map data © OpenStreetMap contributors

lon 30.76631 lat 50.67310

[lon 30.70261 lat 50.61310] nom. scale = 1 / 25000



pdfmap_20220304_134201_map5_31.1484_50.7031_823.pdf

0 100 m 1000 m 1300 m



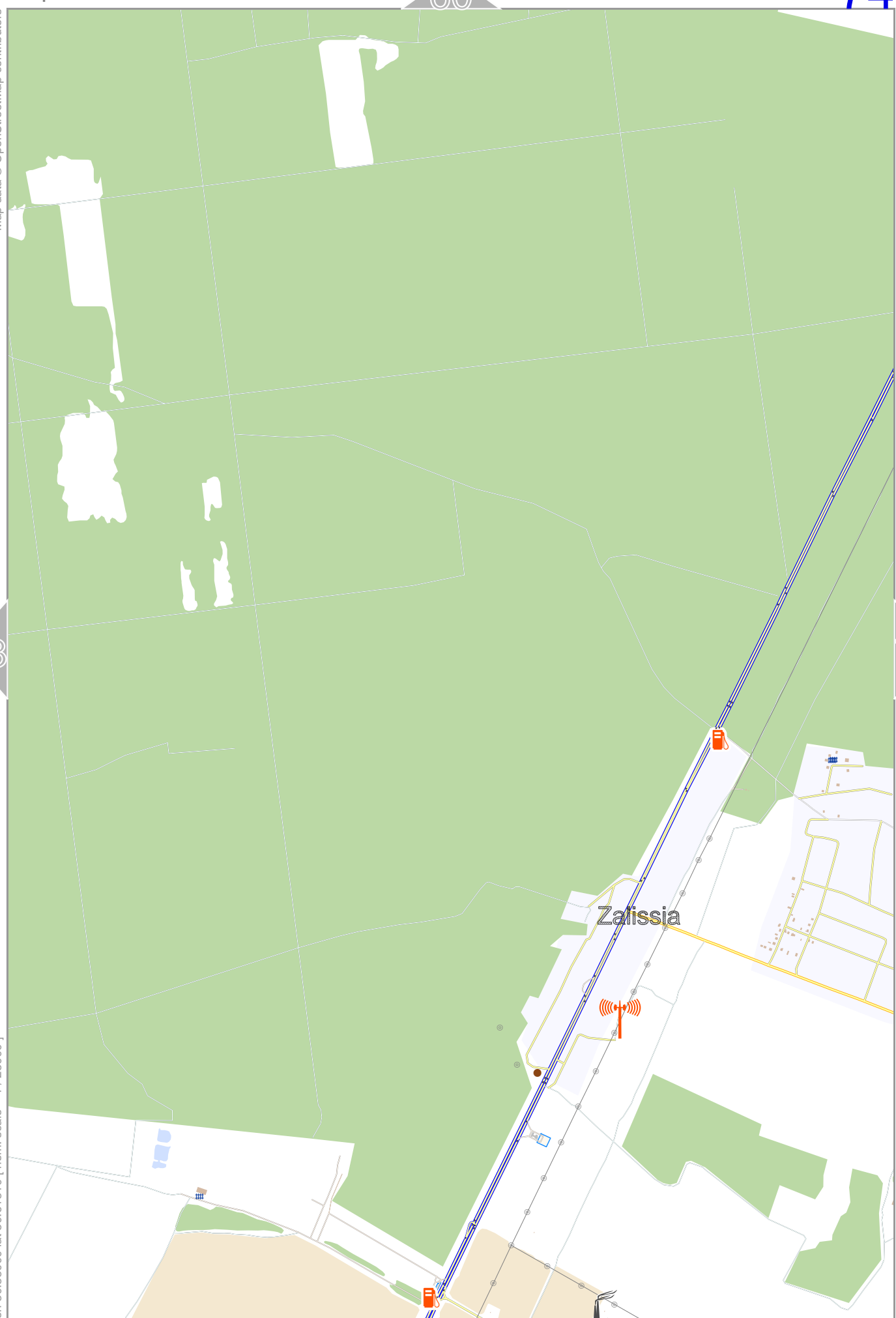
Map data © OpenStreetMap contributors

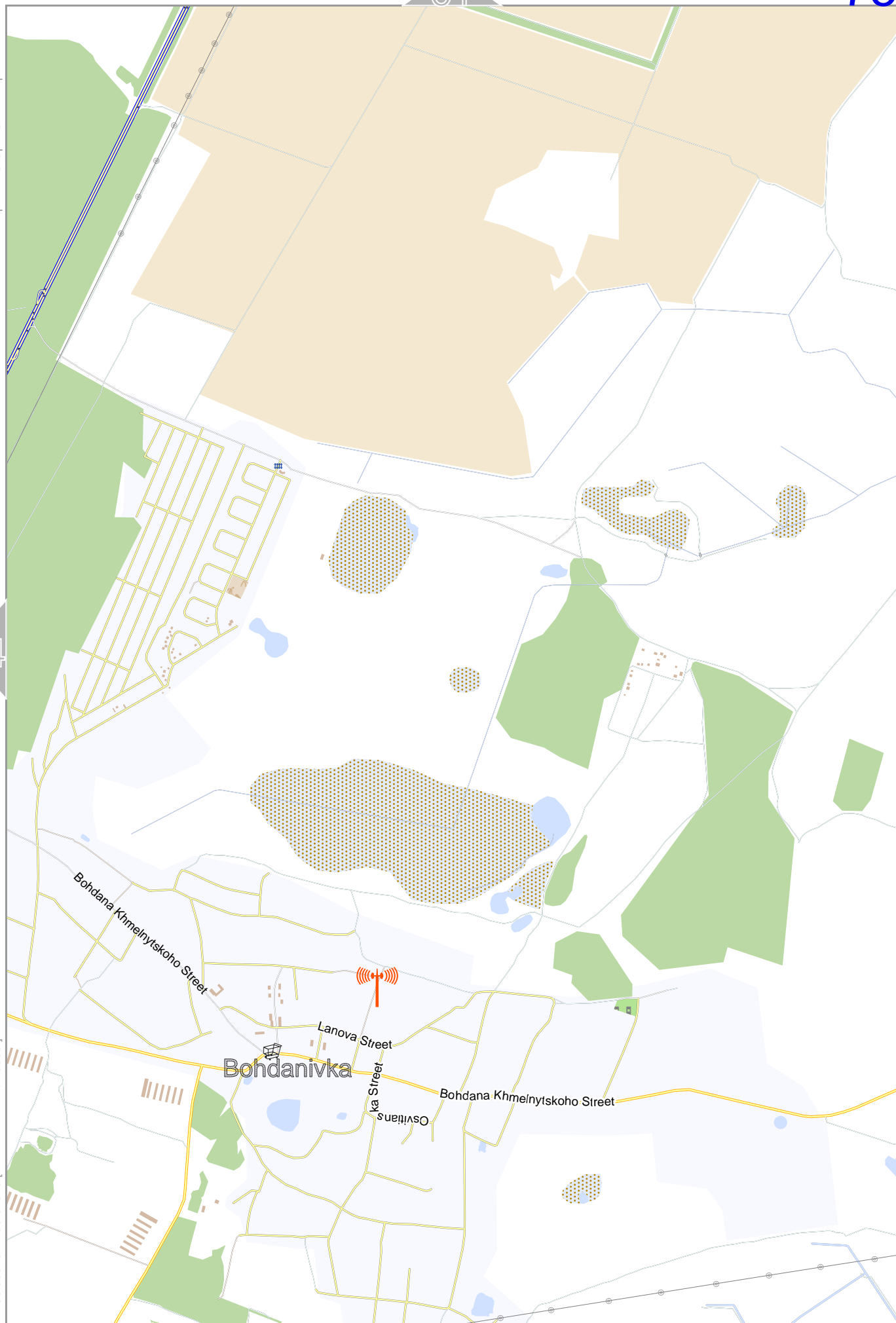
lon 30.89370 lat 50.67310

[lon 30.83000 lat 50.61310] nom. scale = 1 / 25000

pdfmap_20220304_134201_map5_31.1484_50.7031_823.pdf

0 100 m 1000 m 1300 m









Map data © OpenStreetMap contributors

lon 31.14850 lat 50.67310

77

79

[lon 31.09480 lat 50.61310] nom. scale 1 / 25000

pdfmap_20220304_134201_map5_31.1484_50.7031_823.pdf

0 100 m 1000 m 1300 m

Map data © OpenStreetMap contributors

lon 31.21220 lat 50.67310

Bervytsia

Трубизь

[lon 31.14850 lat 50.61310] nom. scale 1 / 250000

pdfmap_20220304_134201_map5_31.1484_50.7031_823.pdf

0 100 m 1000 m 1300 m

map5

66

80

Map data © OpenStreetMap contributors

lon 31.27590 lat 50.67310

79

81

[lon 31.21220 lat 50.61310] nom. scale 1 / 25000

pdfmap_20220304_134201_map5_31.1484_50.7031_823.pdf

0 100 m 1000 m 1300 m

94

Yaroslavka

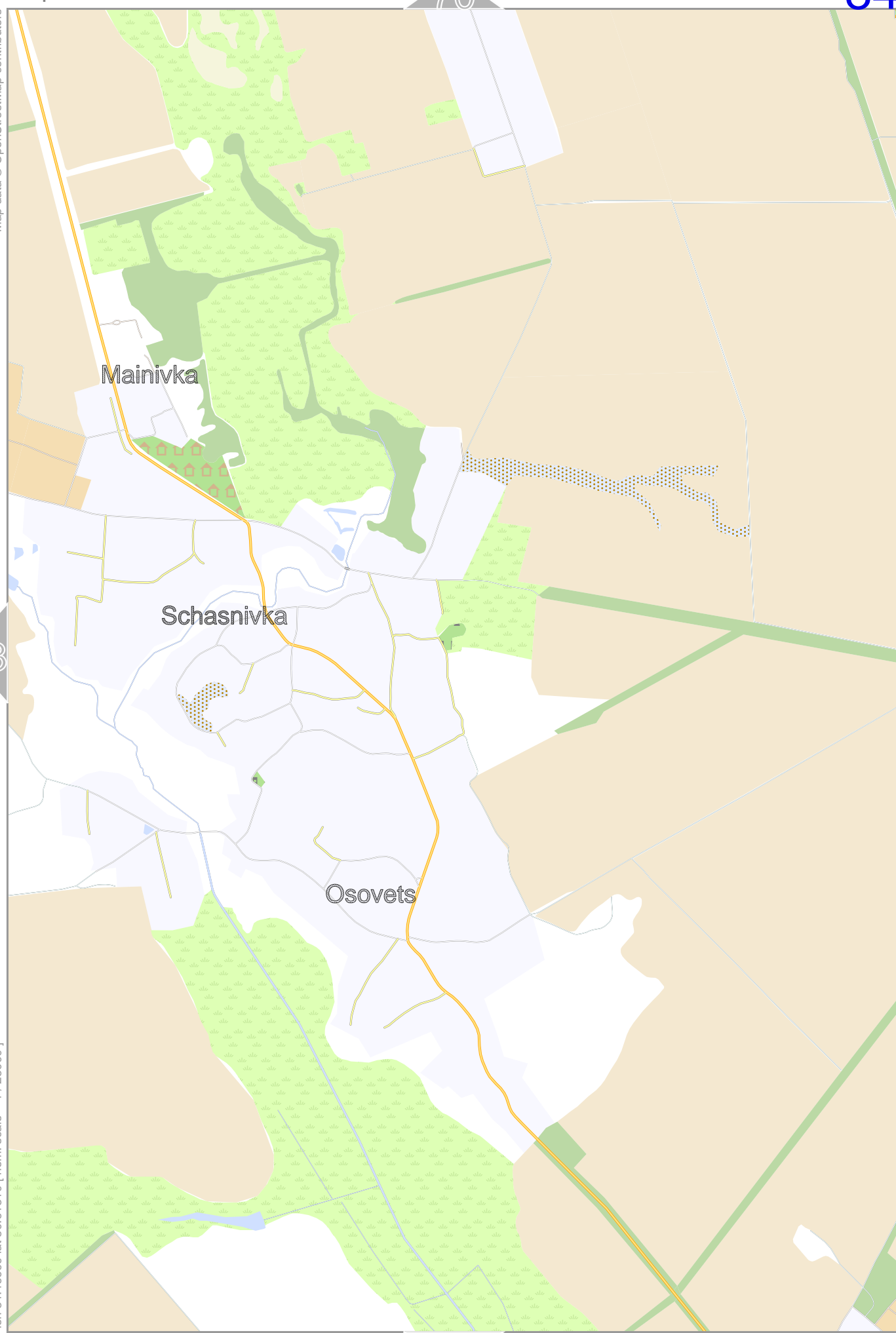
Map data © OpenStreetMap contributors

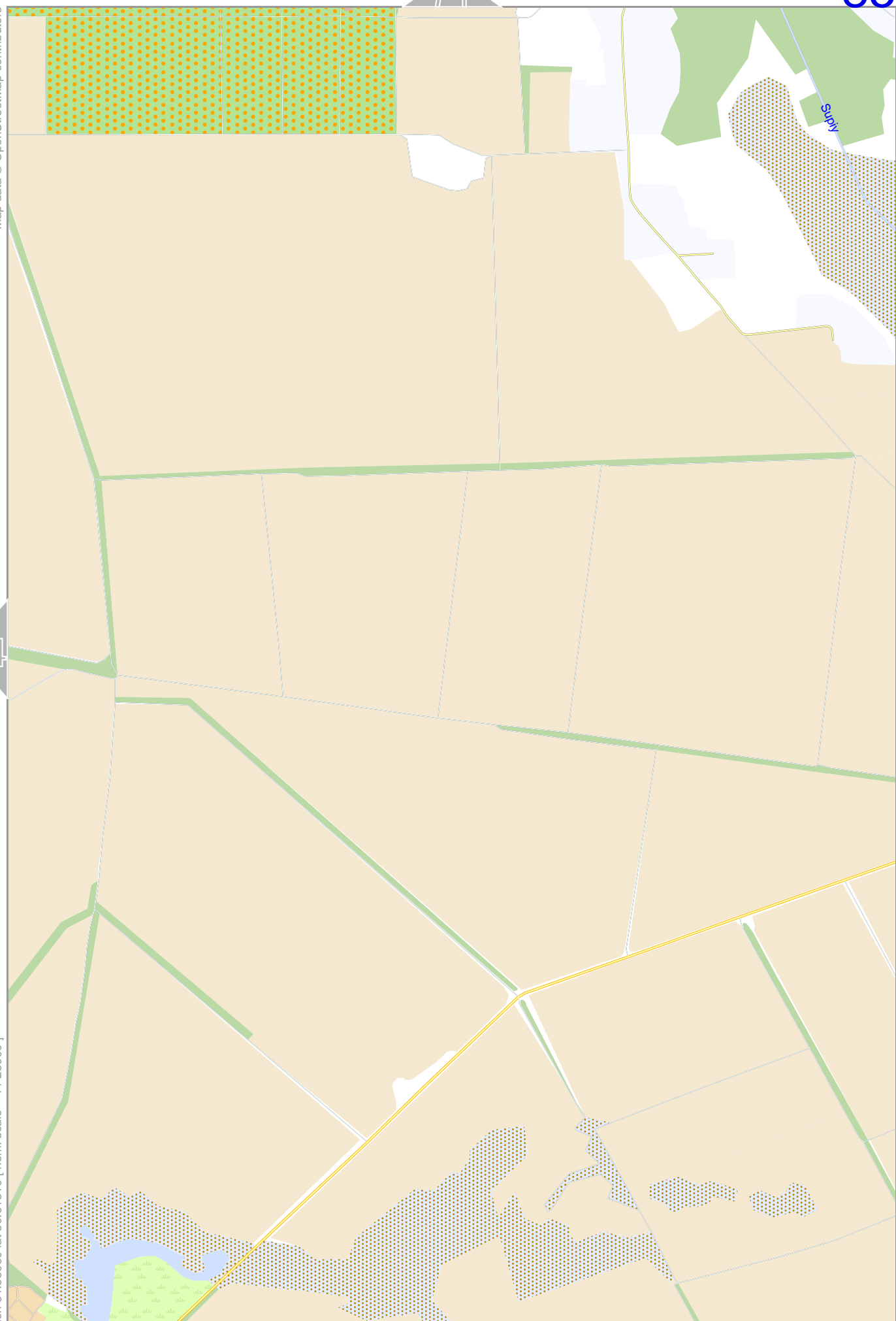
lon 31.40330 lat 50.67310

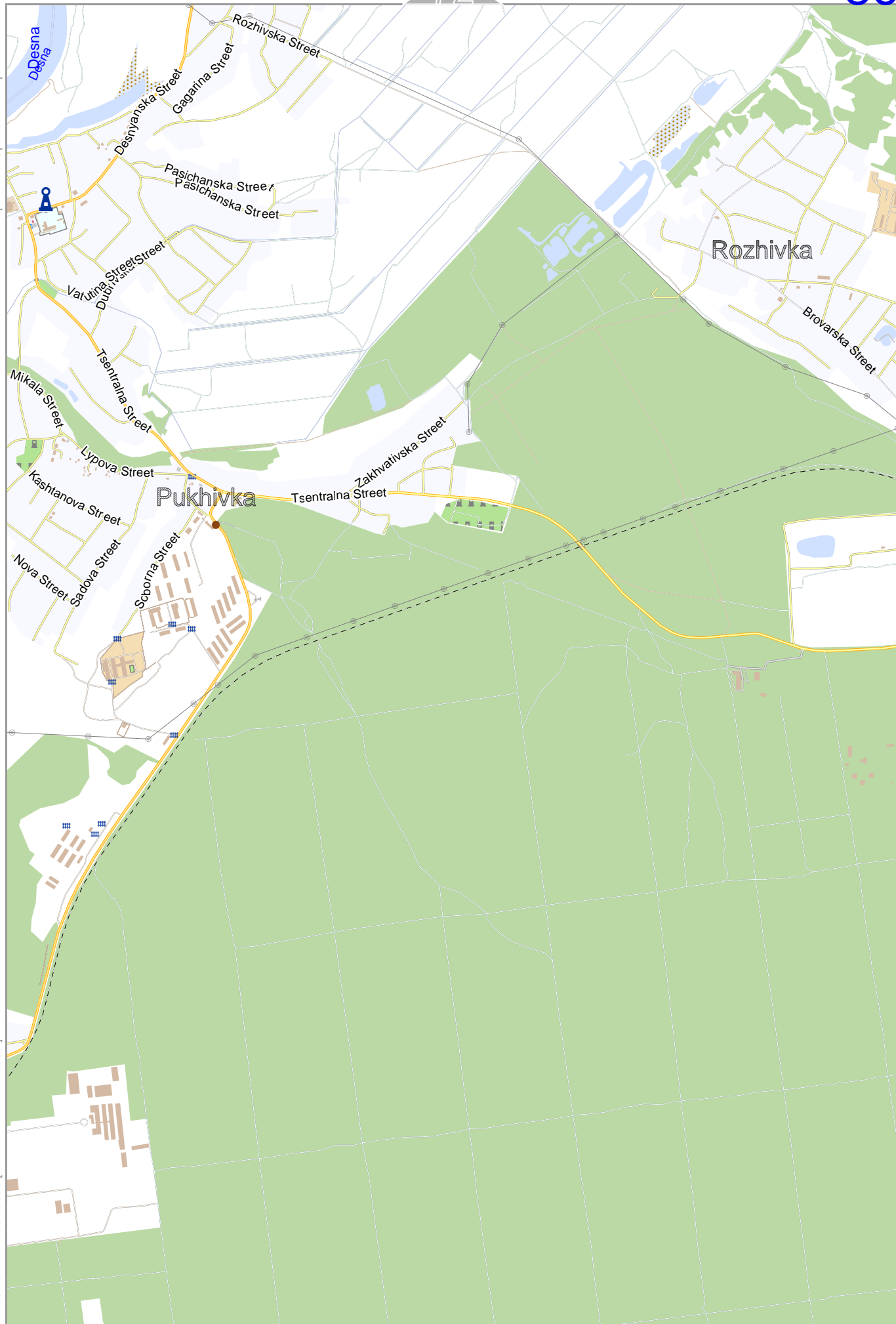
[lon 31.33960 lat 50.61310] nom. scale 1 / 25000

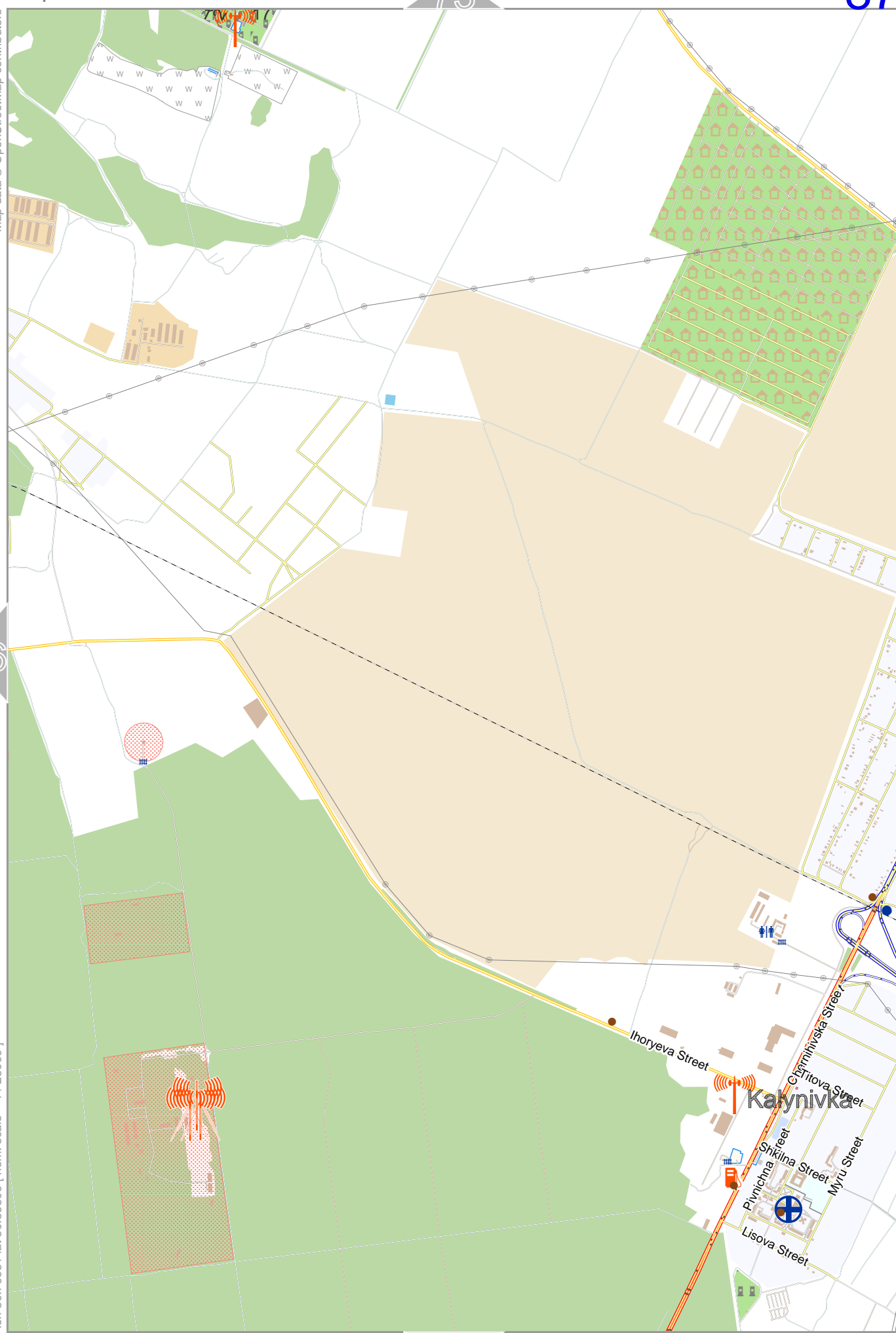
pdfmap_20220304_134201_map5_31.1484_50.7031_823.pdf

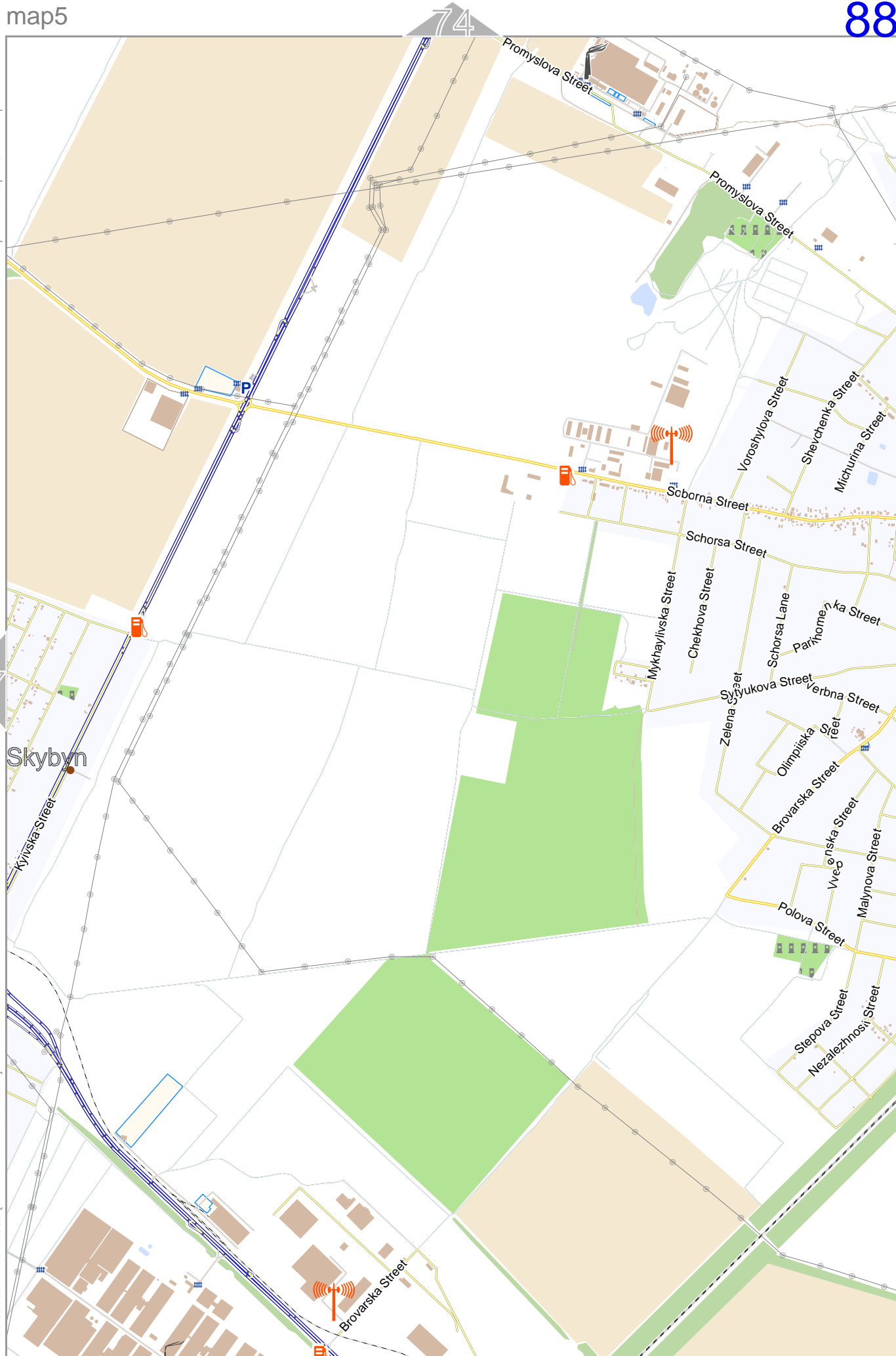
0 100 m 1000 m 1300 m

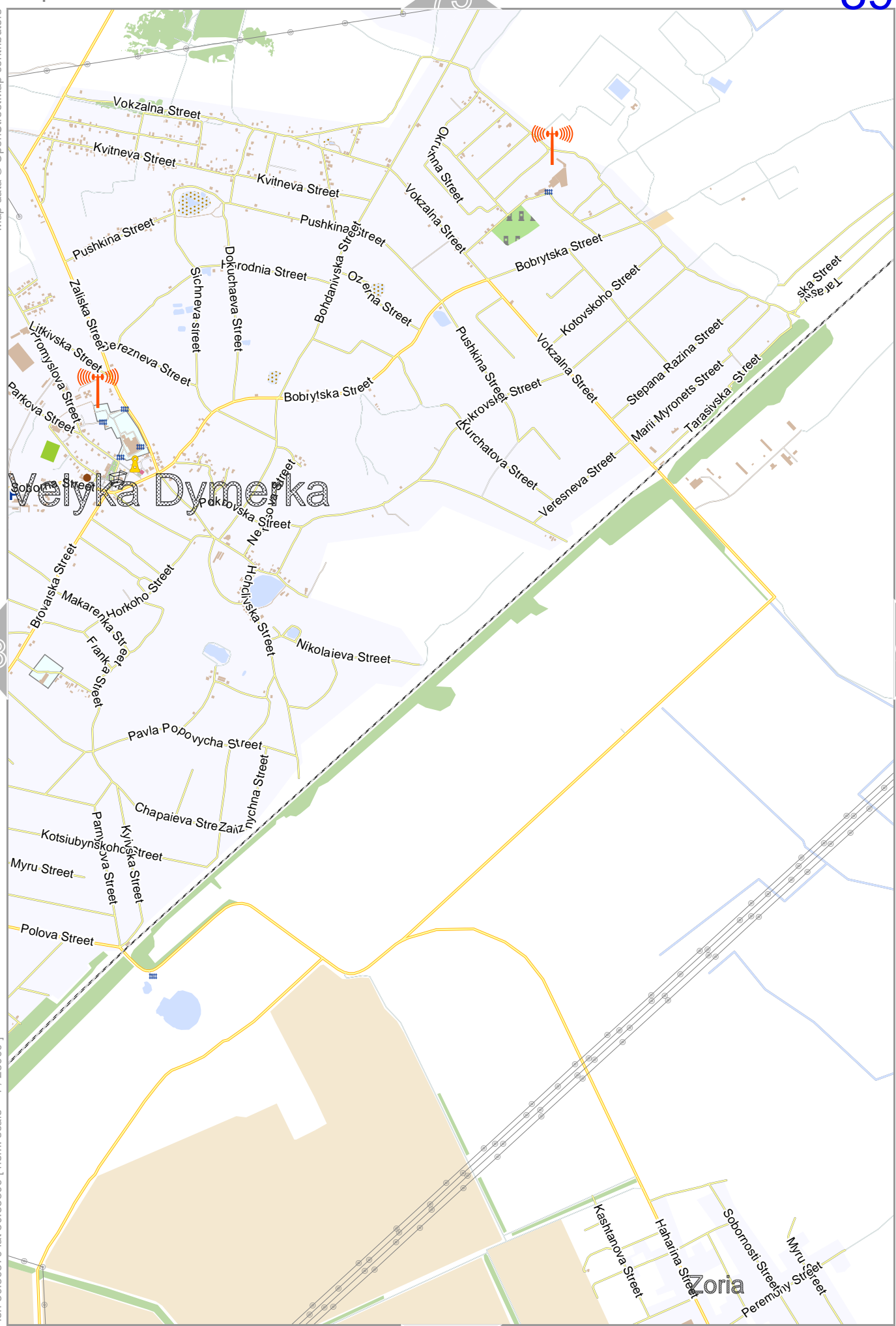


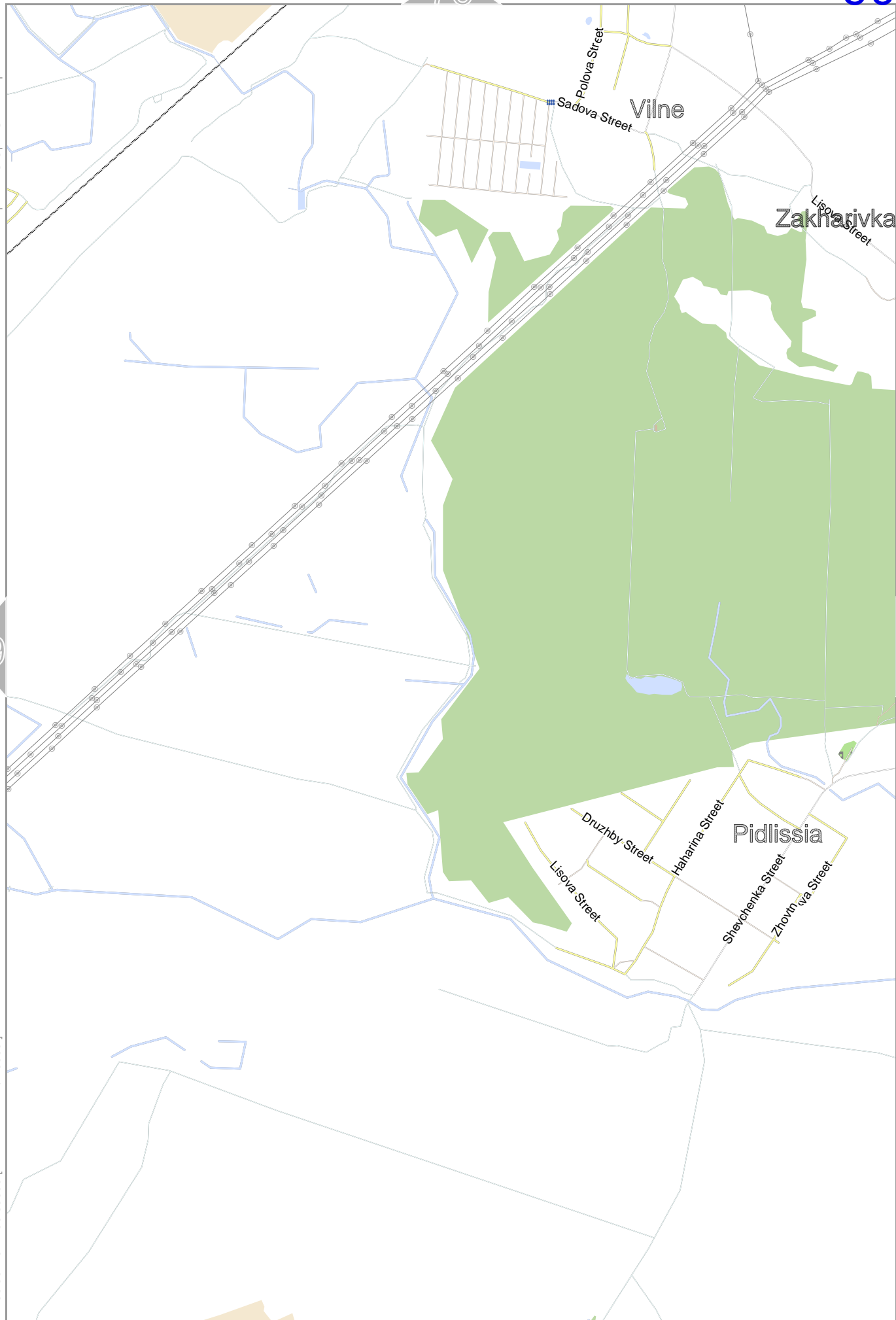














Pershotravneve

Trubizh

Svitylnia

Kyivska street

Kulazhyntsi

map5

80

94

Map data © OpenStreetMap contributors

lon 31.27590 lat 50.61310

93

95

[lon 31.21220 lat 50.55309] nom. scale 1 : 25000

pdfmap_20220304_134201_map5_31.1484_50.7031_823.pdf

0 100 m 1000 m 1300 m

108

map5

81

95

lon 31.33960 lat 50.61310

Map data © OpenStreetMap contributors

94

96

lon 31.27590 lat 50.55309 [nom. scale 1 / 25000]

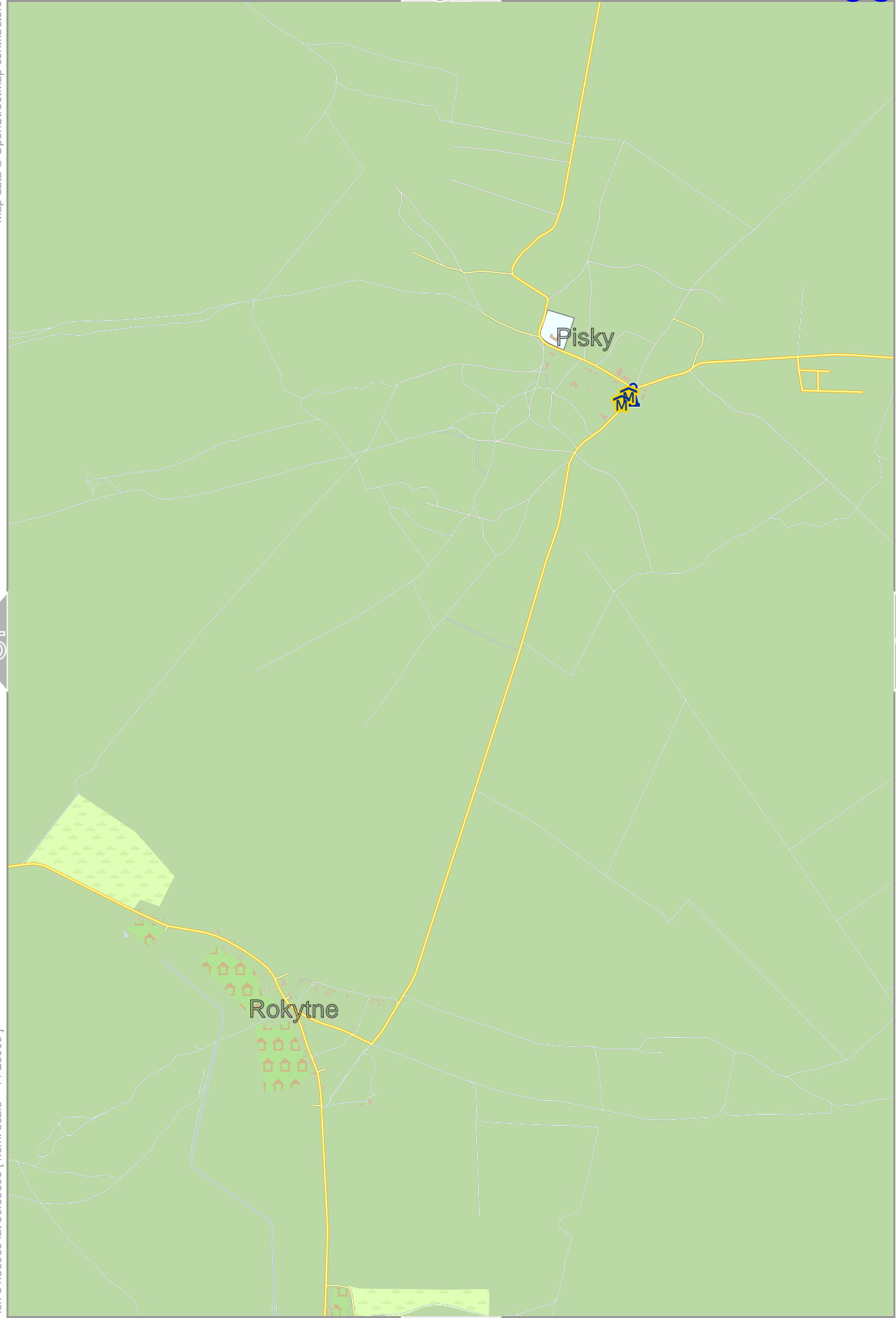
Novoselytsia

Mochalysche

pdfmap_20220304_134201_map5_31.1484_50.7031_823.pdf

0 100 m 1000 m 1300 m

109

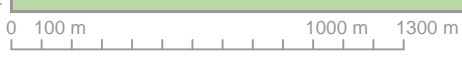


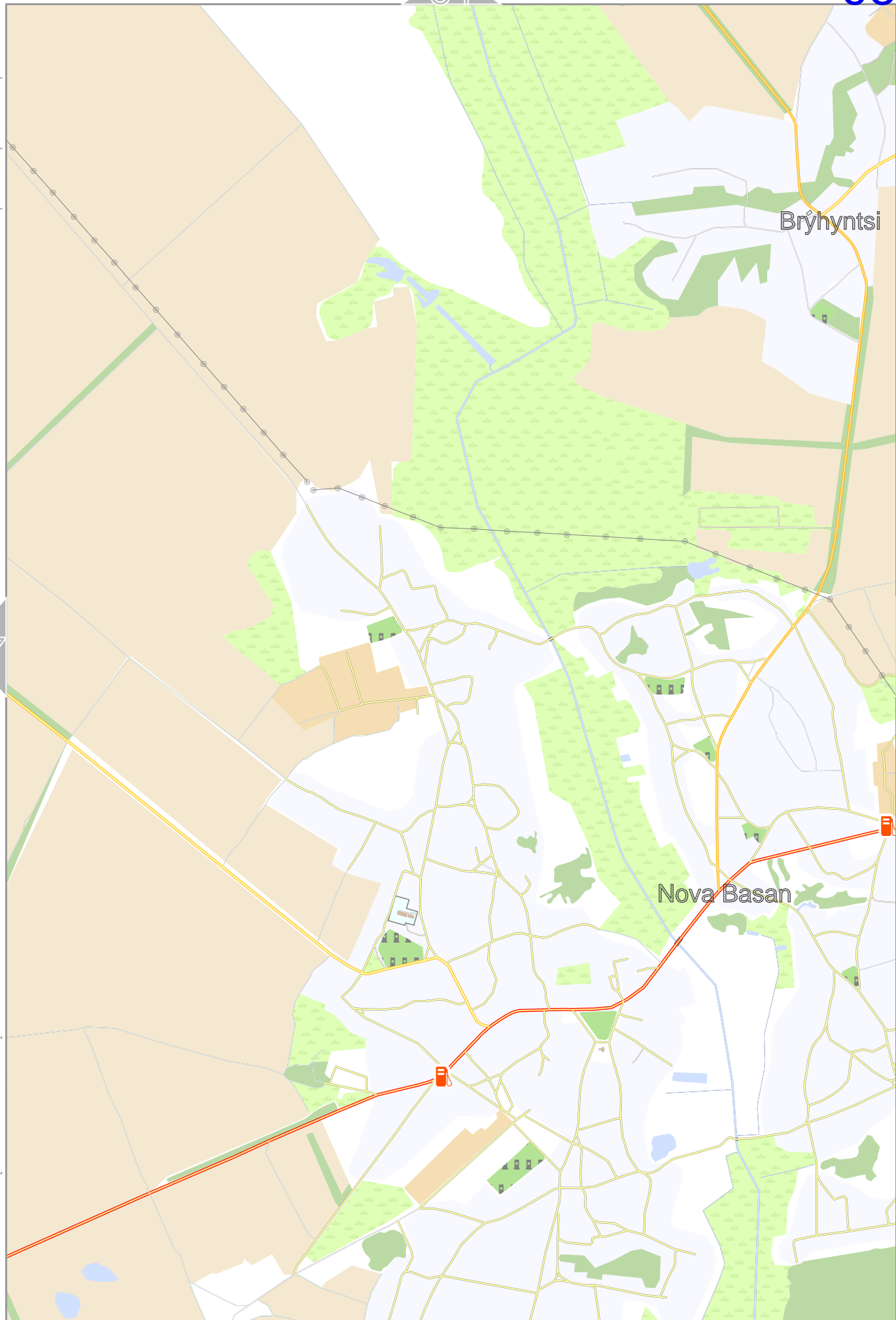
Map data © OpenStreetMap contributors

lon 31.46699 lat 50.61310

[lon 31.40330 lat 50.55309] nom. scale 1 / 25000

pdfmap_20220304_134201_map5_31.1484_50.7031_823.pdf





Brýhyntsi

Nova Basan

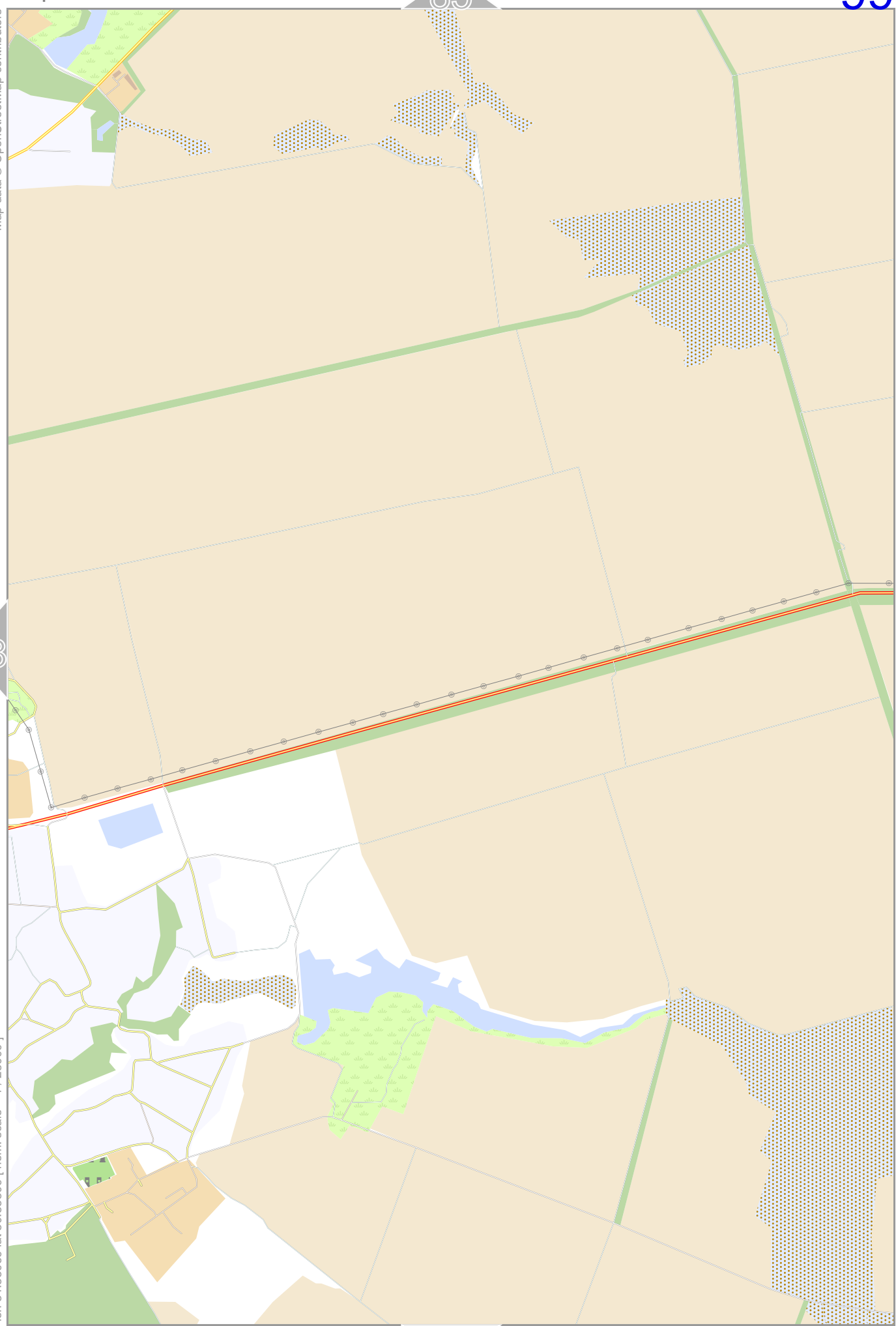
Map data © OpenStreetMap contributors

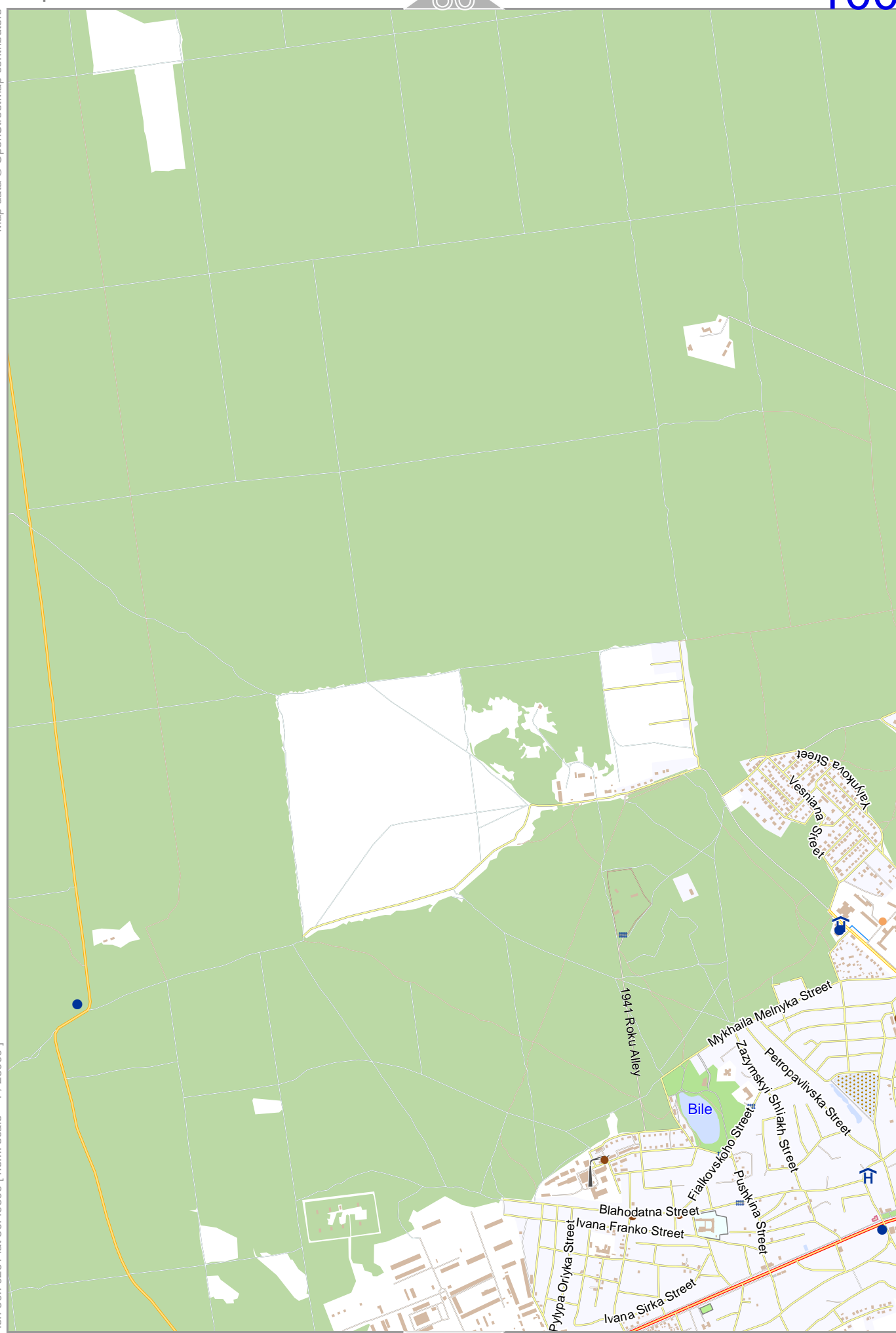
lon 31.59439 lat 50.61310

[lon 31.53069 lat 50.55309] nom. scale 1 : 25000

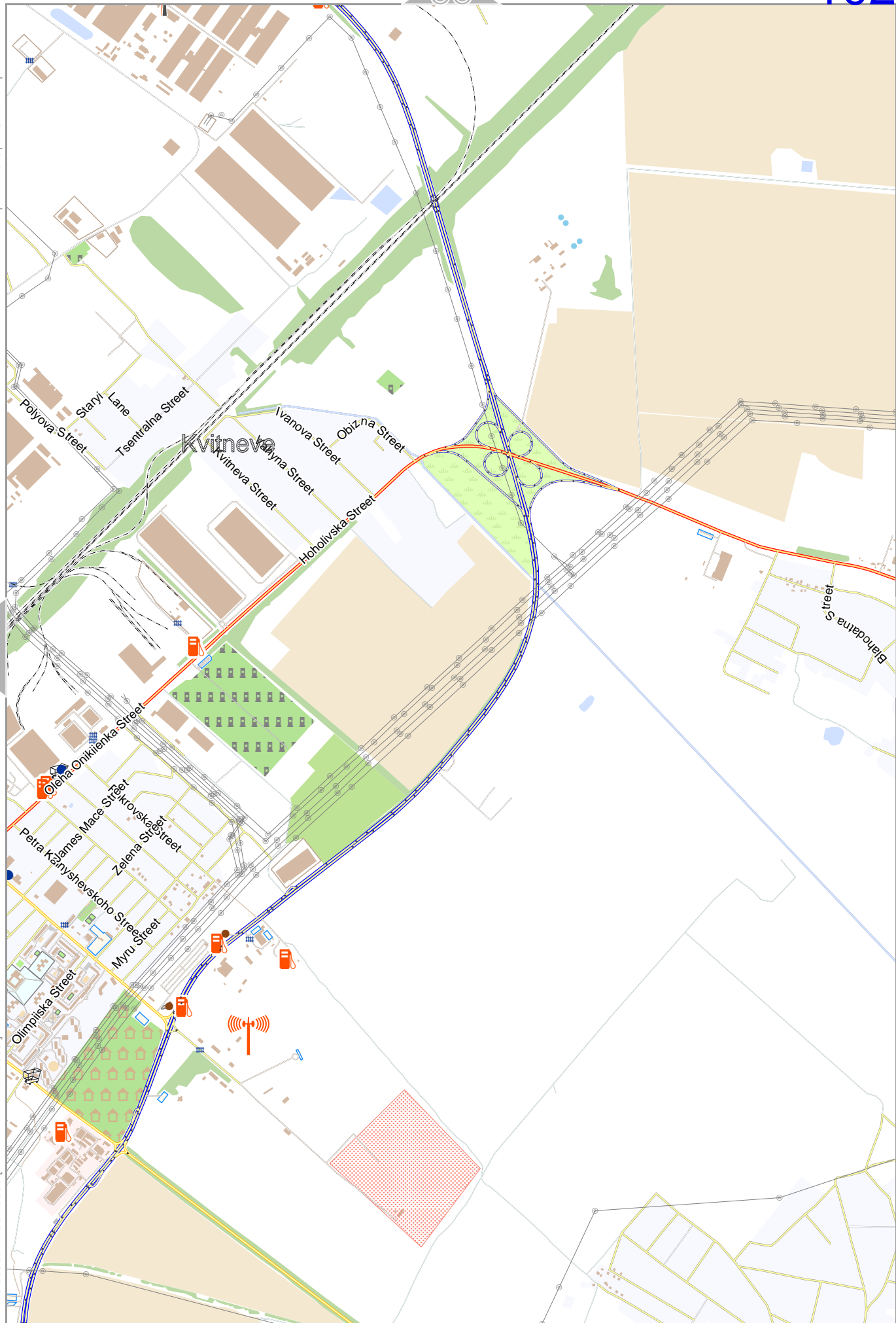
pdfmap_20220304_134201_map5_31.1484_50.7031_823.pdf

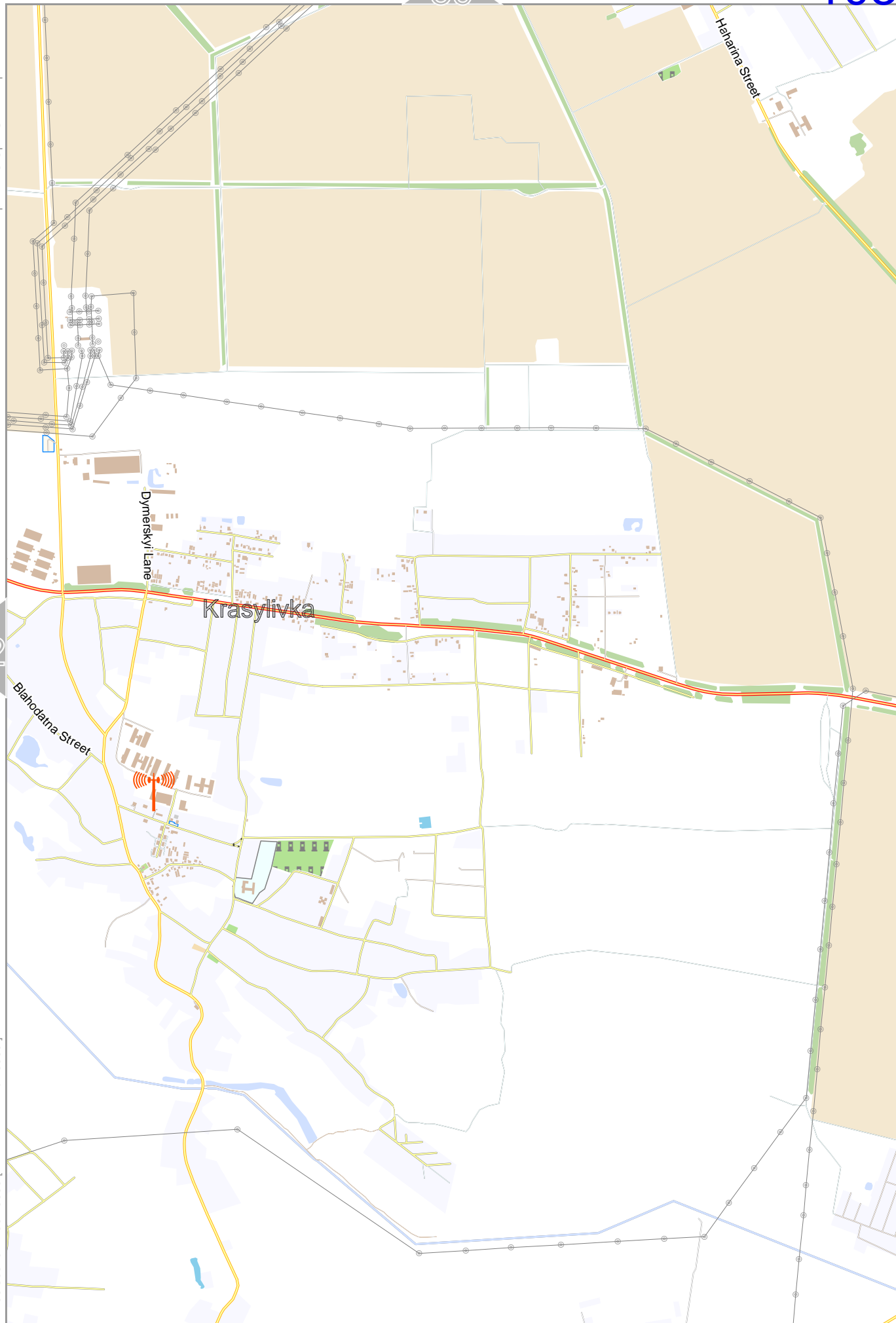
0 100 m 1000 m 1300 m

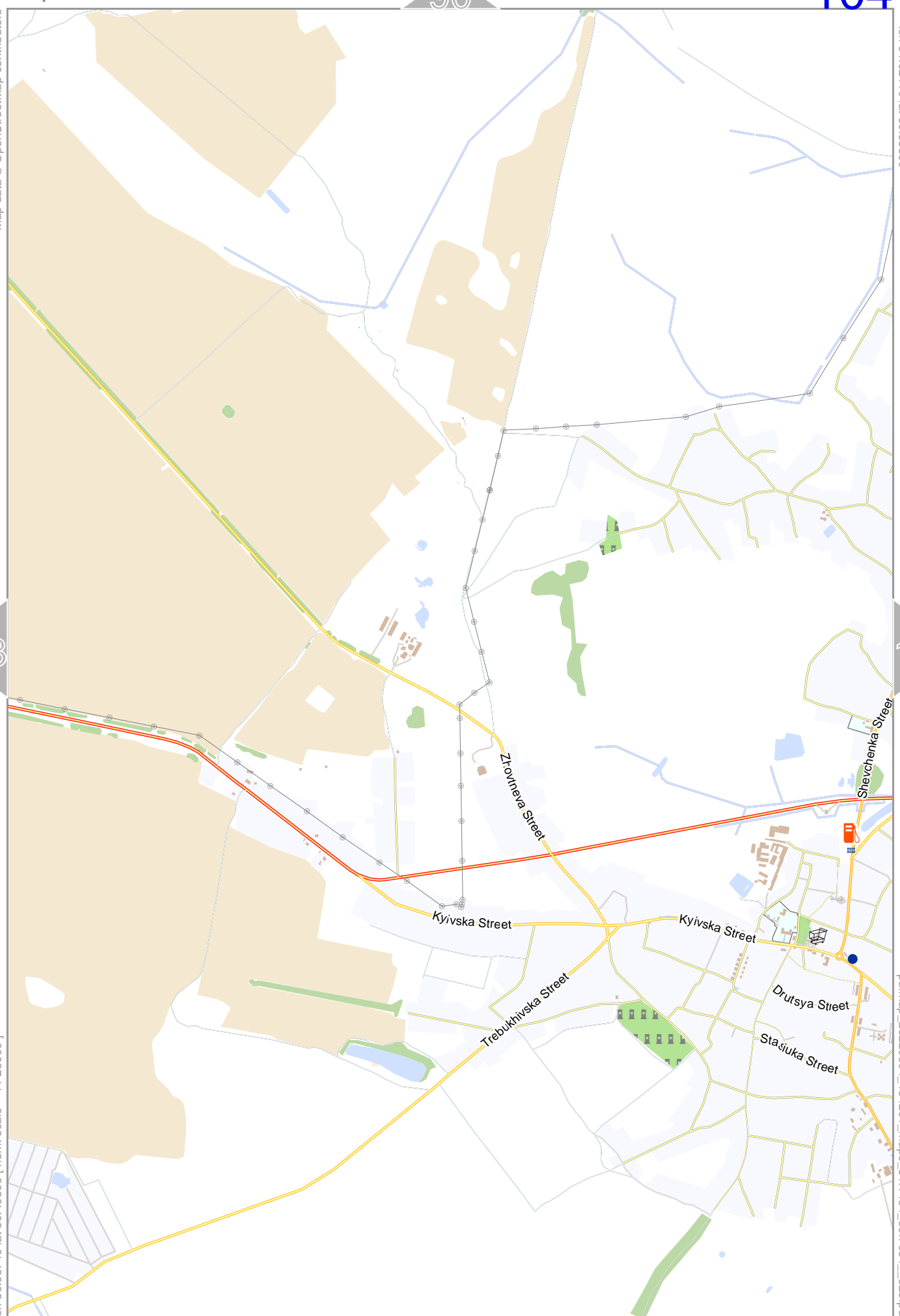














Map data © OpenStreetMap contributors

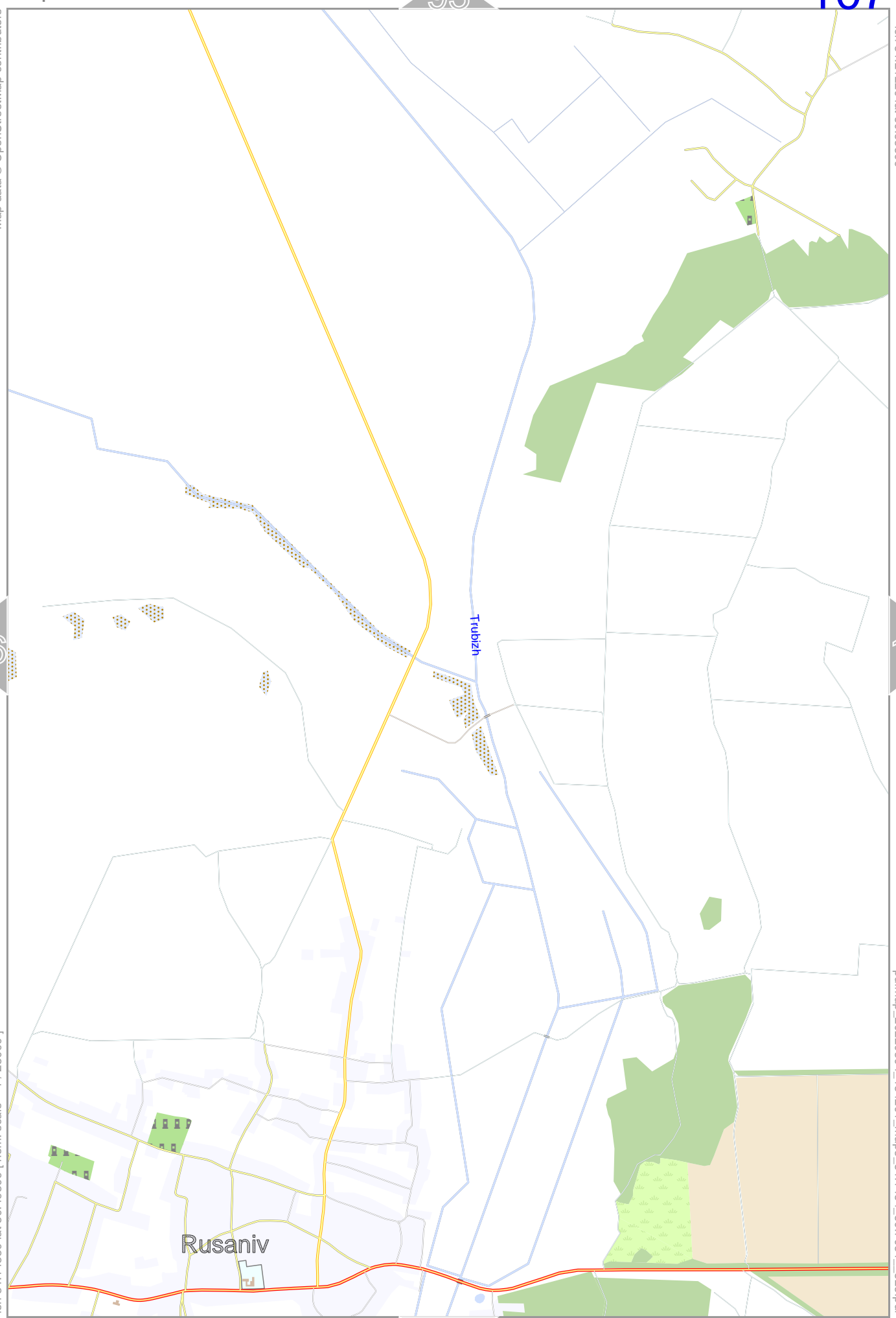
lon 31.14850 lat 50.55309

Ploske

[lon 31.08480 lat 50.49309] nom. scale 1 / 25000

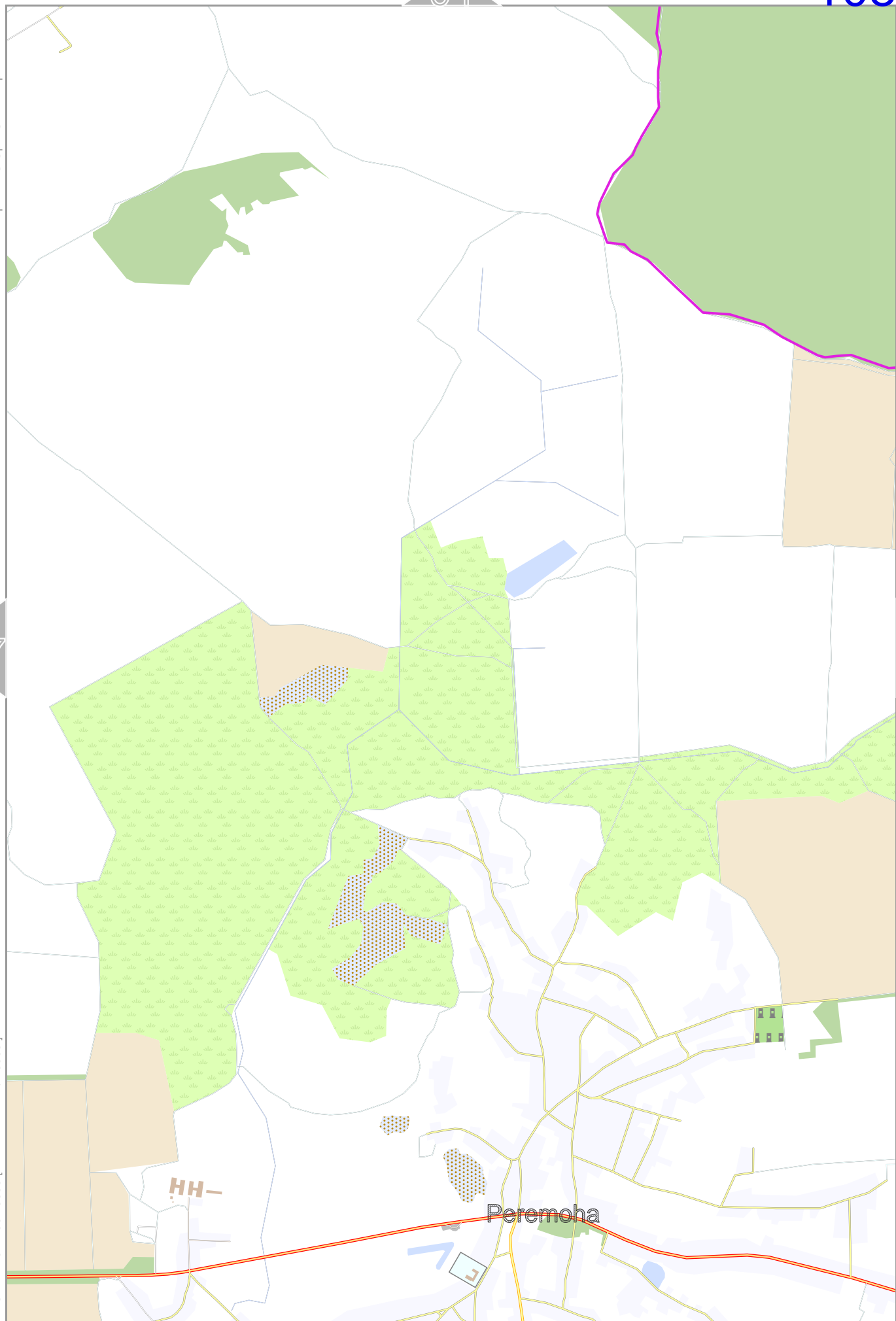
pdfmap_20220304_134201_map5_31.1484_50.7031_823.pdf

0 100 m 1000 m 1300 m



Rusaniv

Trubizh



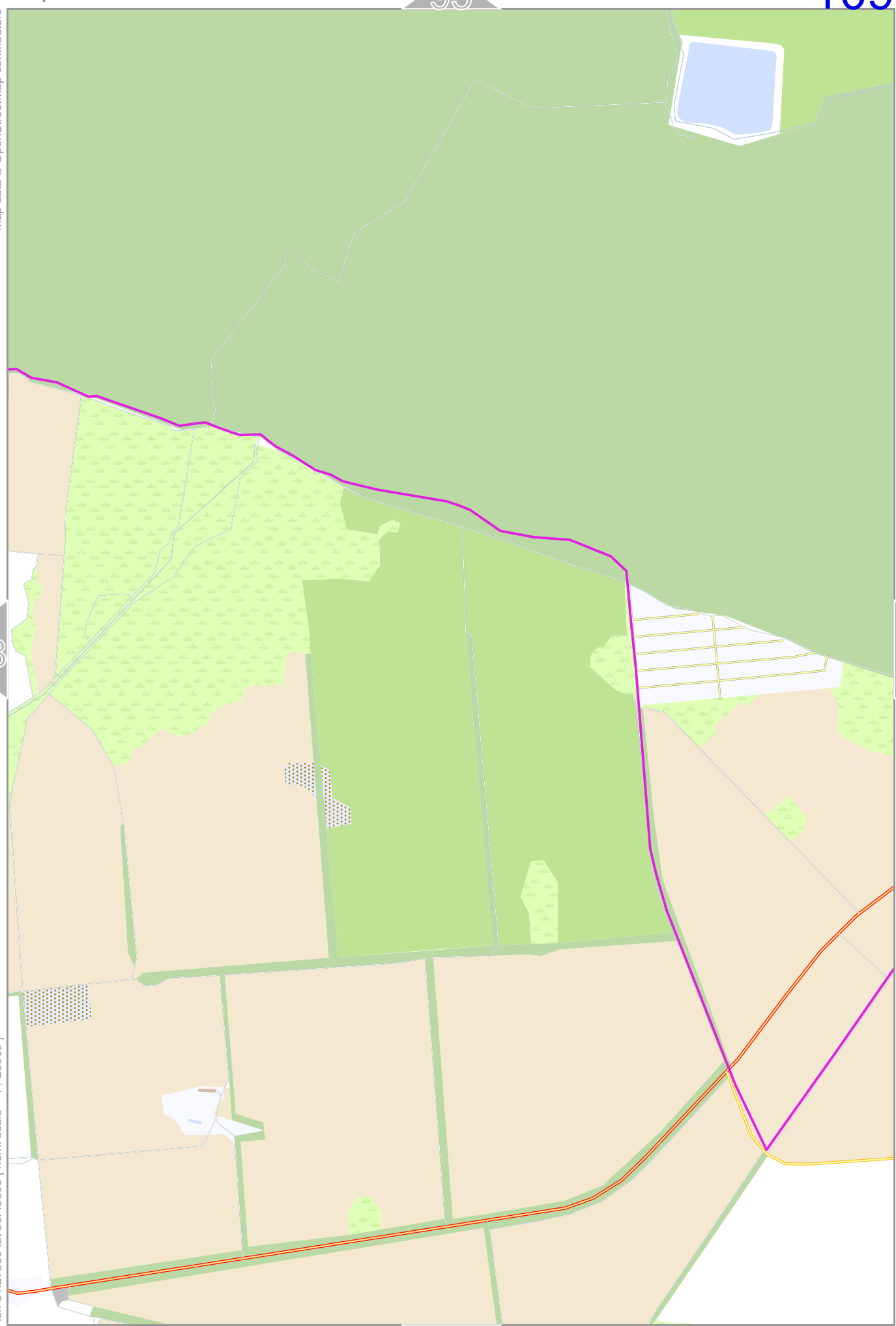
Map data © OpenStreetMap contributors

lon 31.33960 lat 50.55309

[lon 31.27590 lat 50.49309] nom. scale 1 / 25000

pdfmap_20220304_134201_map5_31.1484_50.7031_823.pdf

0 100 m 1000 m 1300 m



Sokolivka

map5

97

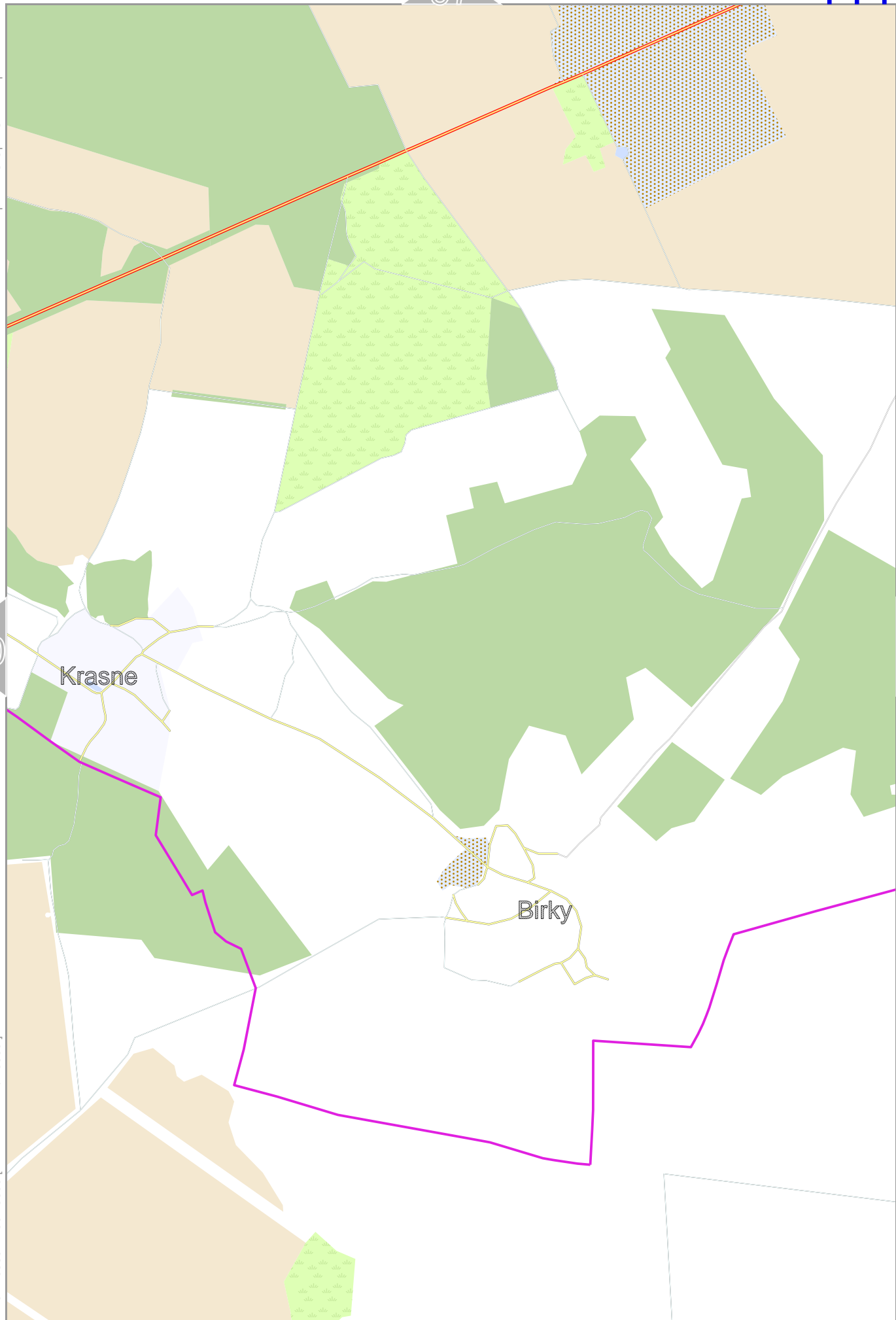
111

lon 31.46699 lat 50.55309

Map data © OpenStreetMap contributors

[lon 31.40330 lat 50.49309] nom. scale 1 / 25000

pdfmap_20220304_134201_map5_31.1484_50.7031_823.pdf



0 100 m 1000 m 1300 m

125

map5

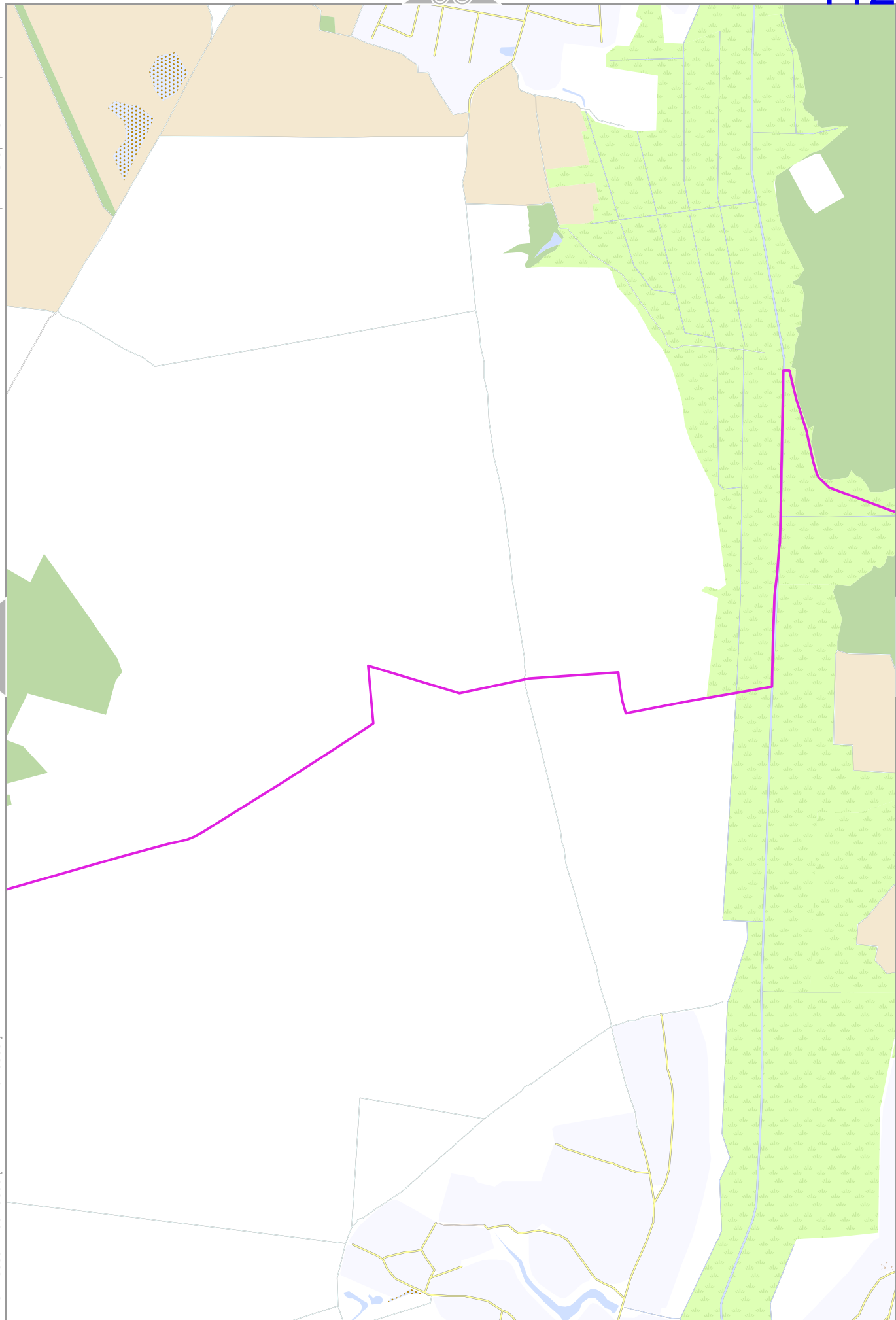
98

112

lon 31.53069 lat 50.55309

Map data © OpenStreetMap contributors

[lon 31.46699 lat 50.49309] nom. scale 1 / 25000



0 100 m 1000 m 1300 m

126

pdfmap_20220304_134201_map5_31.1484_50.7031_823.pdf

113

111

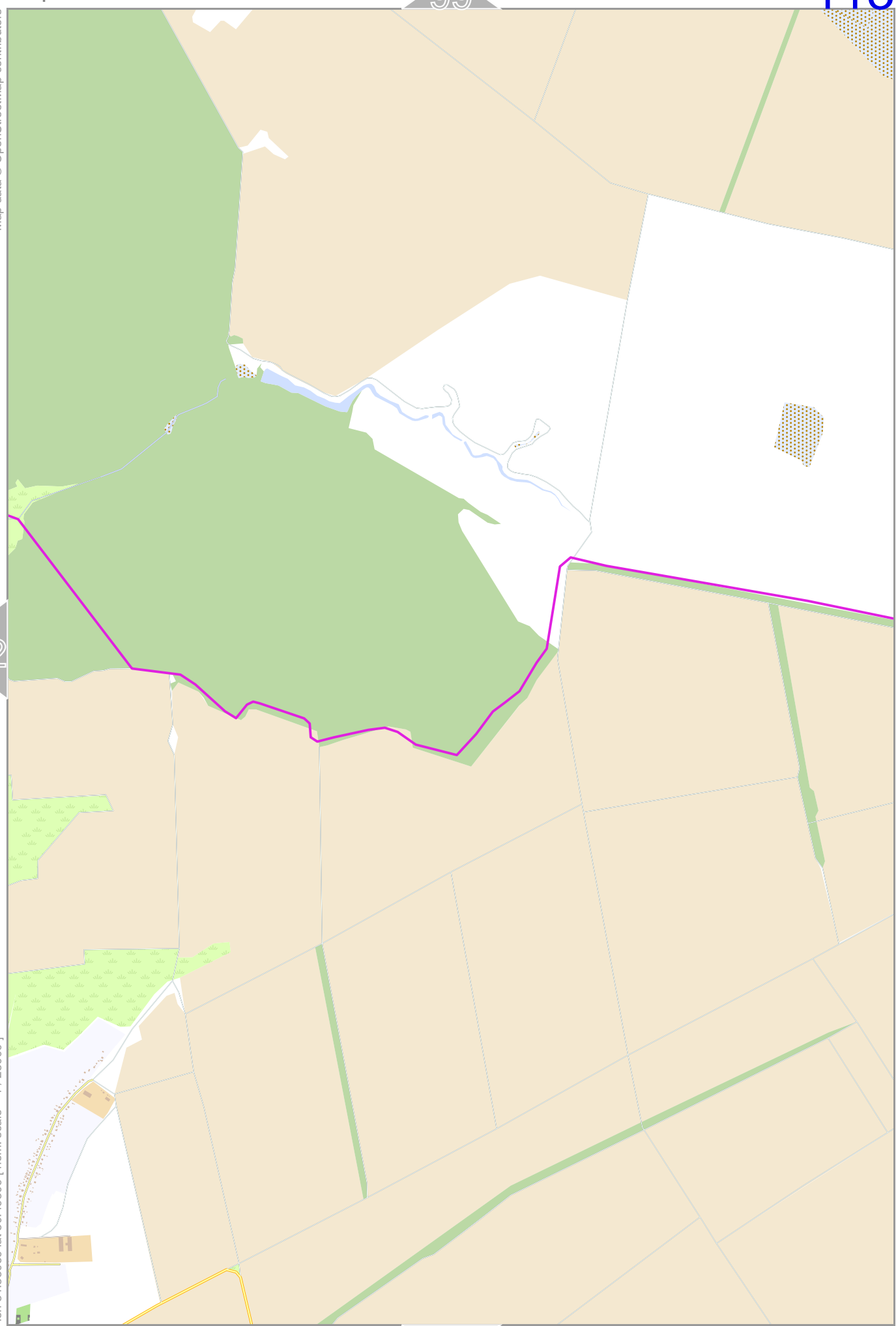
Map data © OpenStreetMap contributors

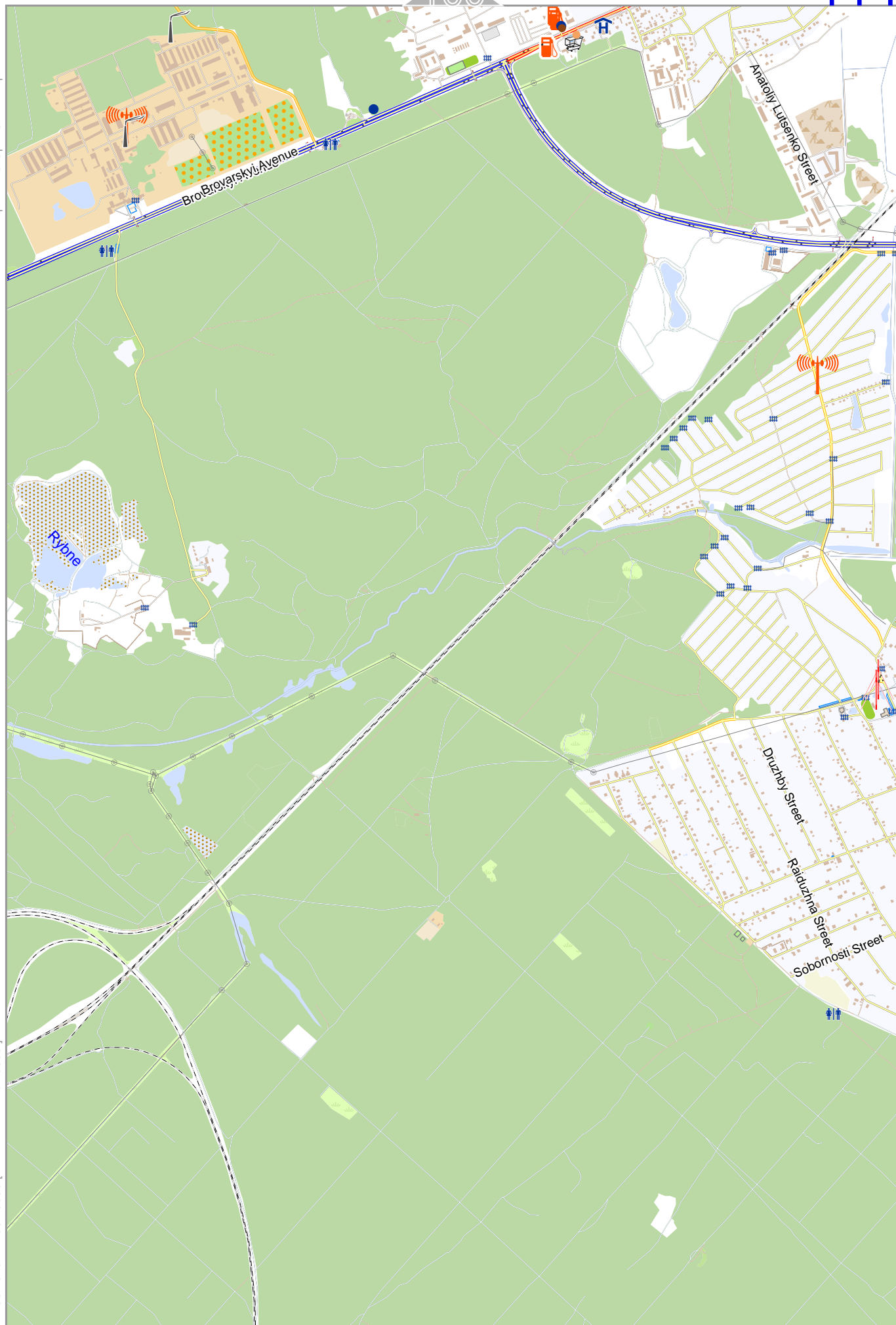
lon 31.59439 lat 50.55309

[lon 31.53069 lat 50.49309] nom. scale 1 = 25000

pdfmap_20220304_134201_map5_31.1484_50.7031_823.pdf

0 100 m 1000 m 1300 m





Perislaivskyi Shliakh Street

Kniazhychi

Sobornosti Street

map5

102

116

lon 30.89370 lat 50.49309

Map data © OpenStreetMap contributors

Pokrovska Street

Brovarska Street

H.

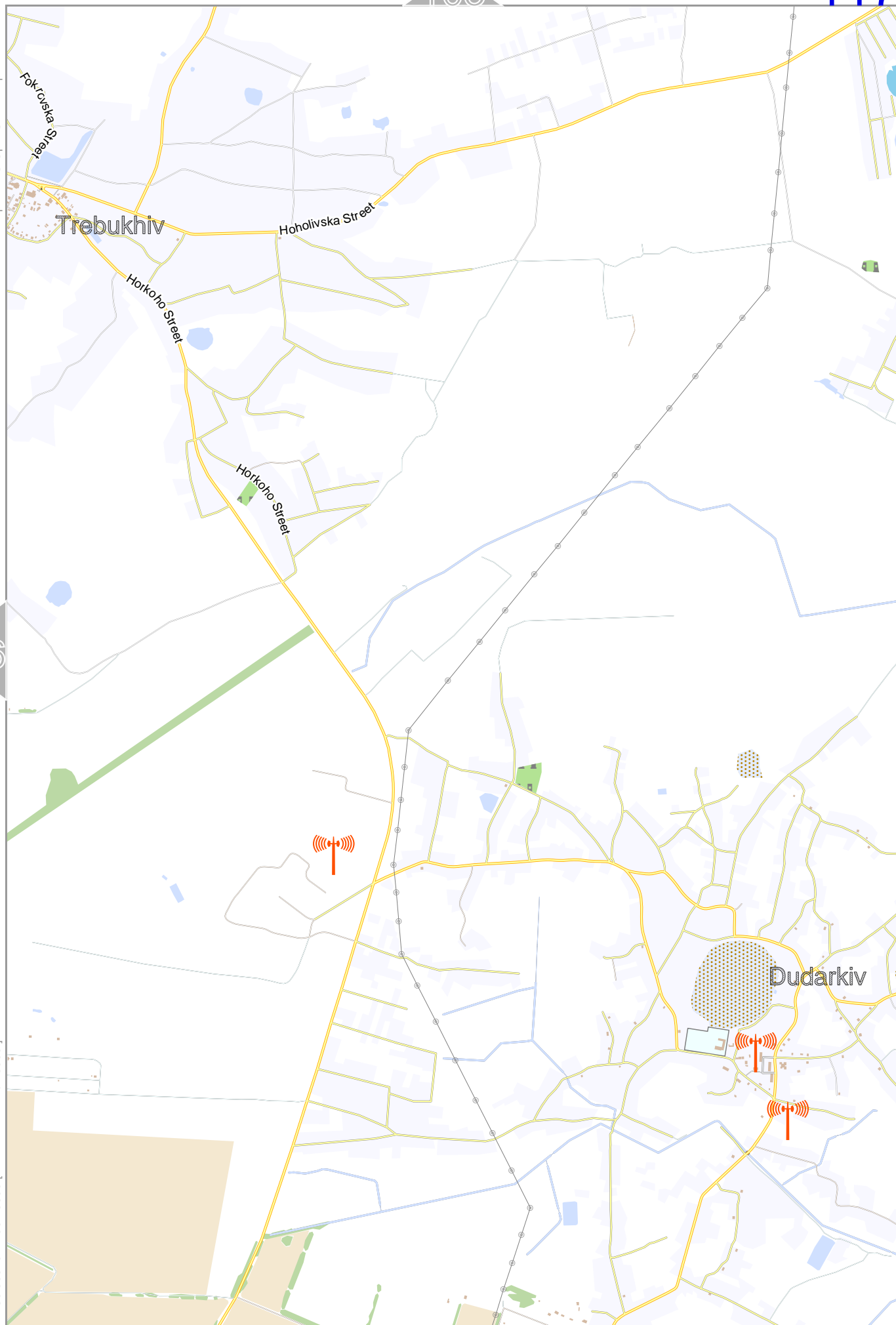
115

117

[lon 30.83000 lat 50.43309] nom. scale = 1 / 25000

pdfmap_20220304_134201_map5_31.1484_50.7031_823.pdf

0 100 m 1000 m 1300 m



Map data © OpenStreetMap contributors

lon 31.021110 lat 50.49309

Peremozhets

119

117

[lon 30.95740 lat 50.43309] nom. scale 1 / 25000

pdfmap_20220304_134201_map5_31.1484_50.7031_823.pdf

0 100 m 1000 m 1300 m

Map data © OpenStreetMap contributors

lon 31.08480 lat 50.49309

[lon 31.02110 lat 50.43309] nom. scale = 1 / 25000

pdfmap_20220304_134201_map5_31.1484_50.7031_823.pdf



0 100 m 1000 m 1300 m



map5

107

121

Map data © OpenStreetMap contributors

lon 31.21220 lat 50.49309

Peremohy street

Trubizh

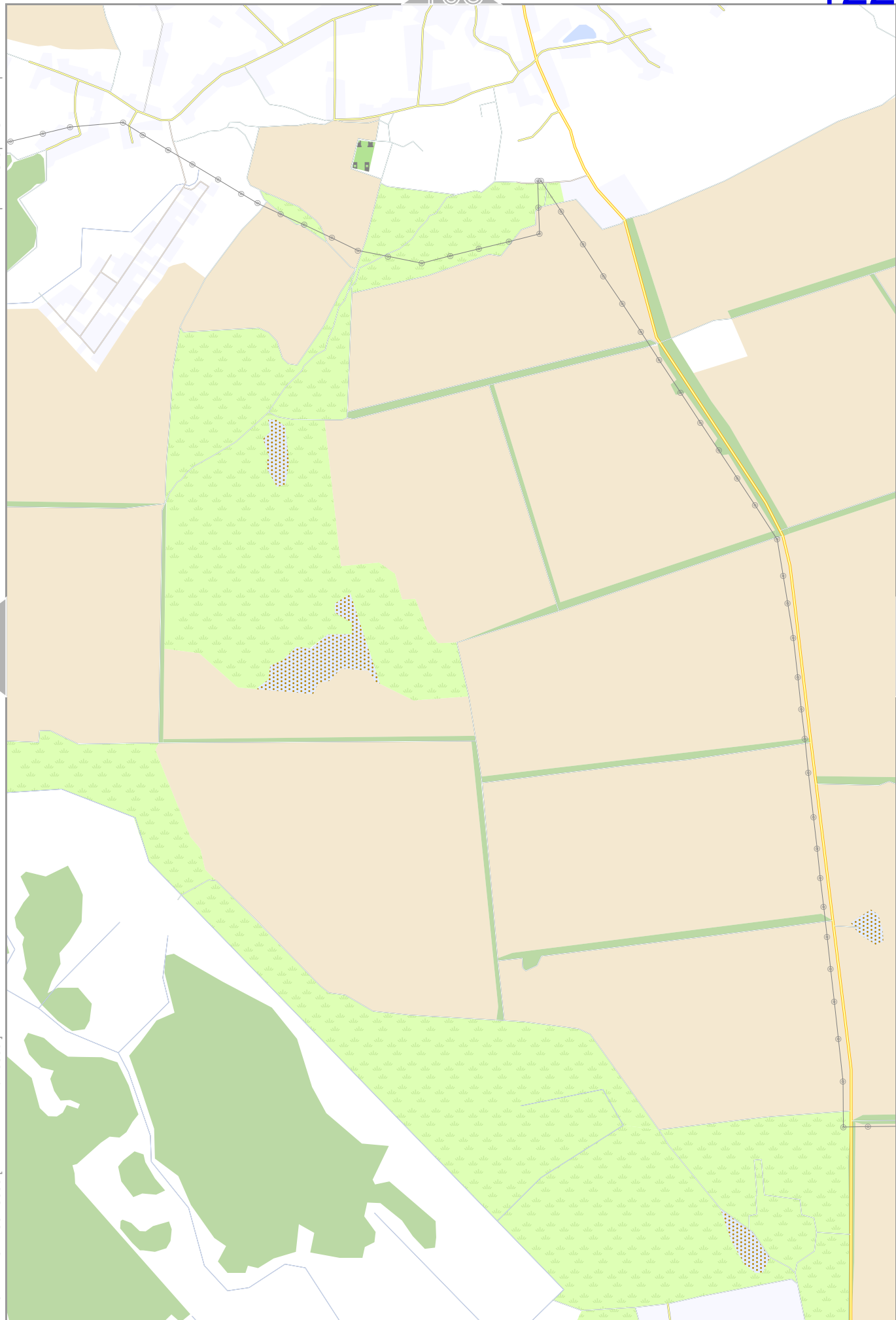
Pershe Travnia

122

[lon 31.14850 lat 50.43309] nom. scale 1 / 25000

pdfmap_20220304_134201_map5_31.1484_50.7031_823.pdf

0 100 m 1000 m 1300 m



Map data © OpenStreetMap contributors

lon 31.33960 lat 50.49309

[lon 31.27590 lat 50.43309] nom. scale 1 : 25000

pdfmap_20220304_134201_map5_31.1484_50.7031_823.pdf

0 100 m 1000 m 1300 m

map5

110

124

lon 31.40330 lat 50.49309

Map data © OpenStreetMap contributors

Lukianivka

Rudnytske

123

125

[lon 31.33960 lat 50.43309] nom. scale = 1 / 25000

pdfmap_20220304_134201_map5_31.1484_50.7031_823.pdf

0 100 m 1000 m 1300 m



lon 31.40330 lat 50.43309 [nom. scale = 1 / 25000]

lon 31.46699 lat 50.49309

pdfmap_20220304_134201_map5_31.1484_50.7031_823.pdf

0 100 m 1000 m 1300 m

map5

112

126

Map data © OpenStreetMap contributors

lon 31.53069 lat 50.43309

Velykyi Krupil

Malyi Krupil

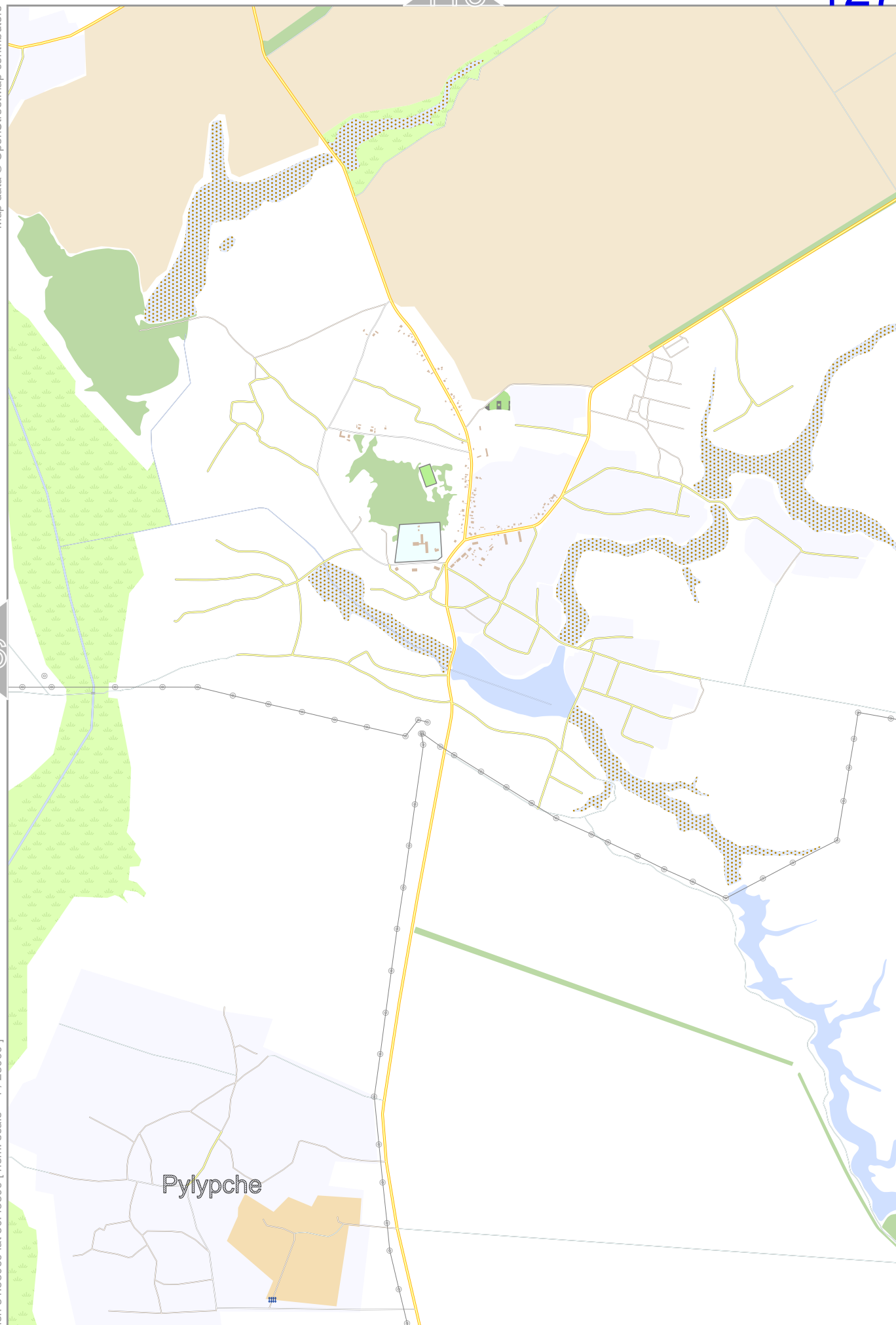
Gagarin Street
Gagarin Street

127

pdfmap_20220304_134201_map5_31.1484_50.7031_823.pdf

[lon 31.46699 lat 50.43309] nom. scale 1 = 25000

0 100 m 1000 m 1300 m



Pylypche