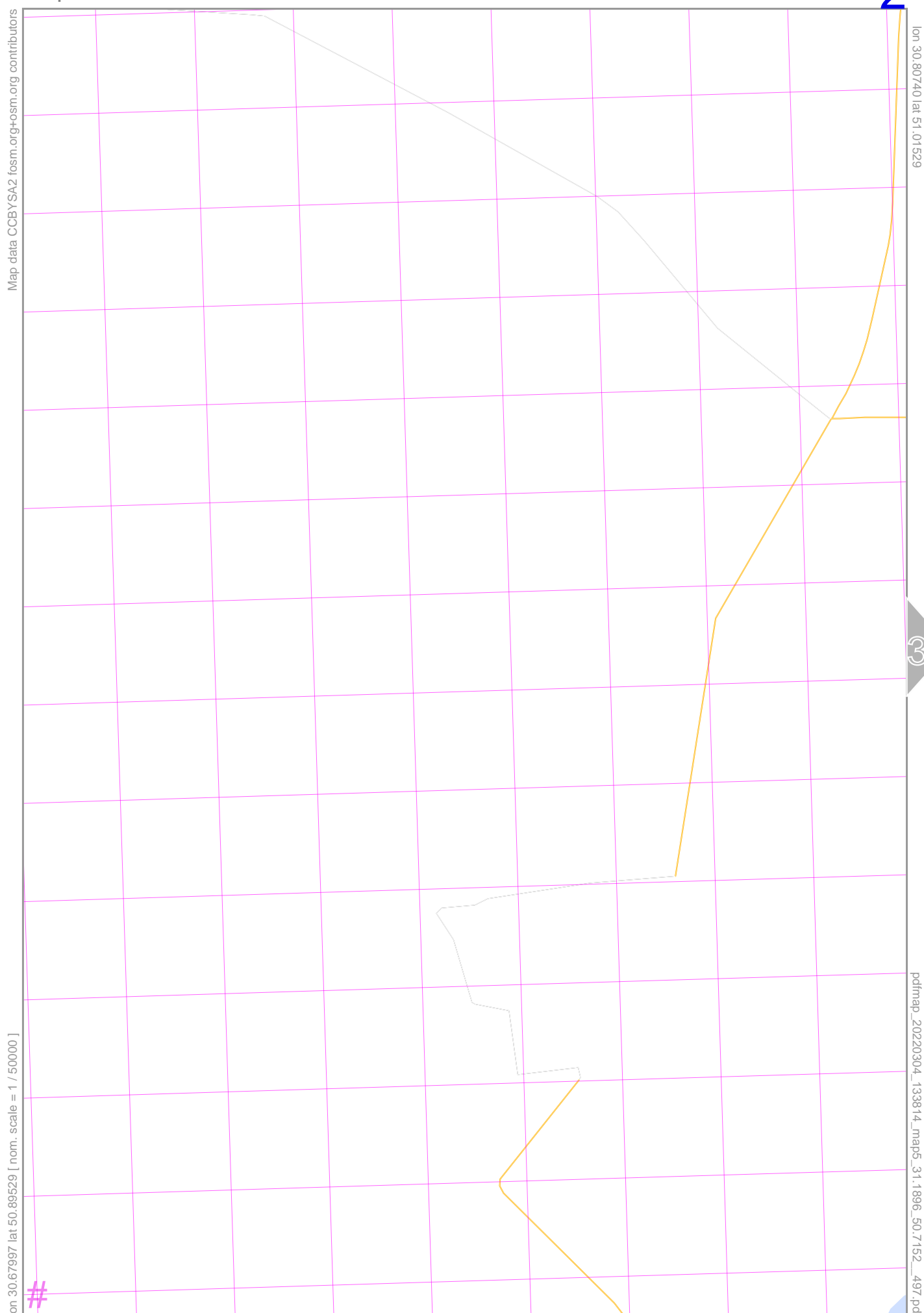


map5



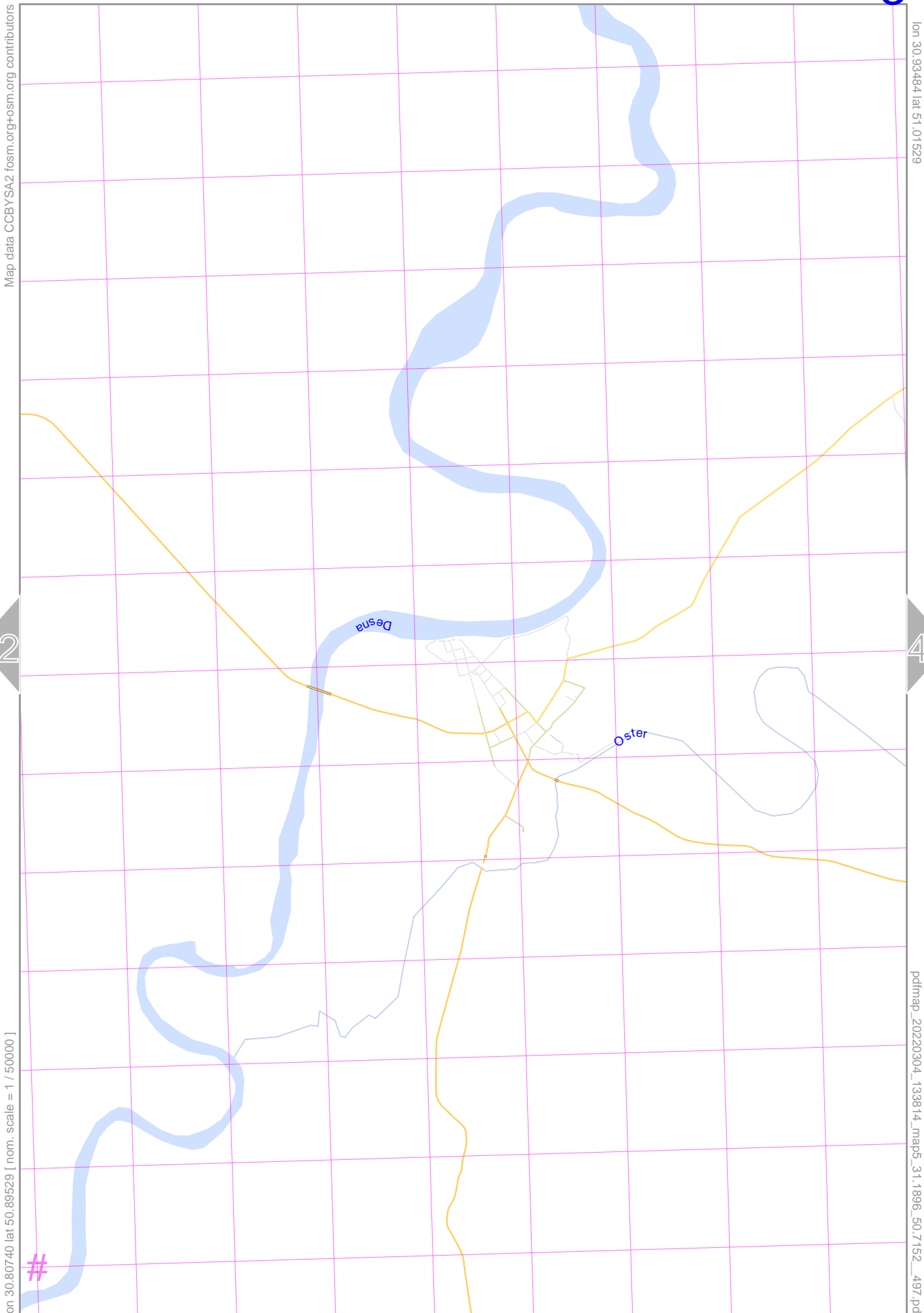
map5



#

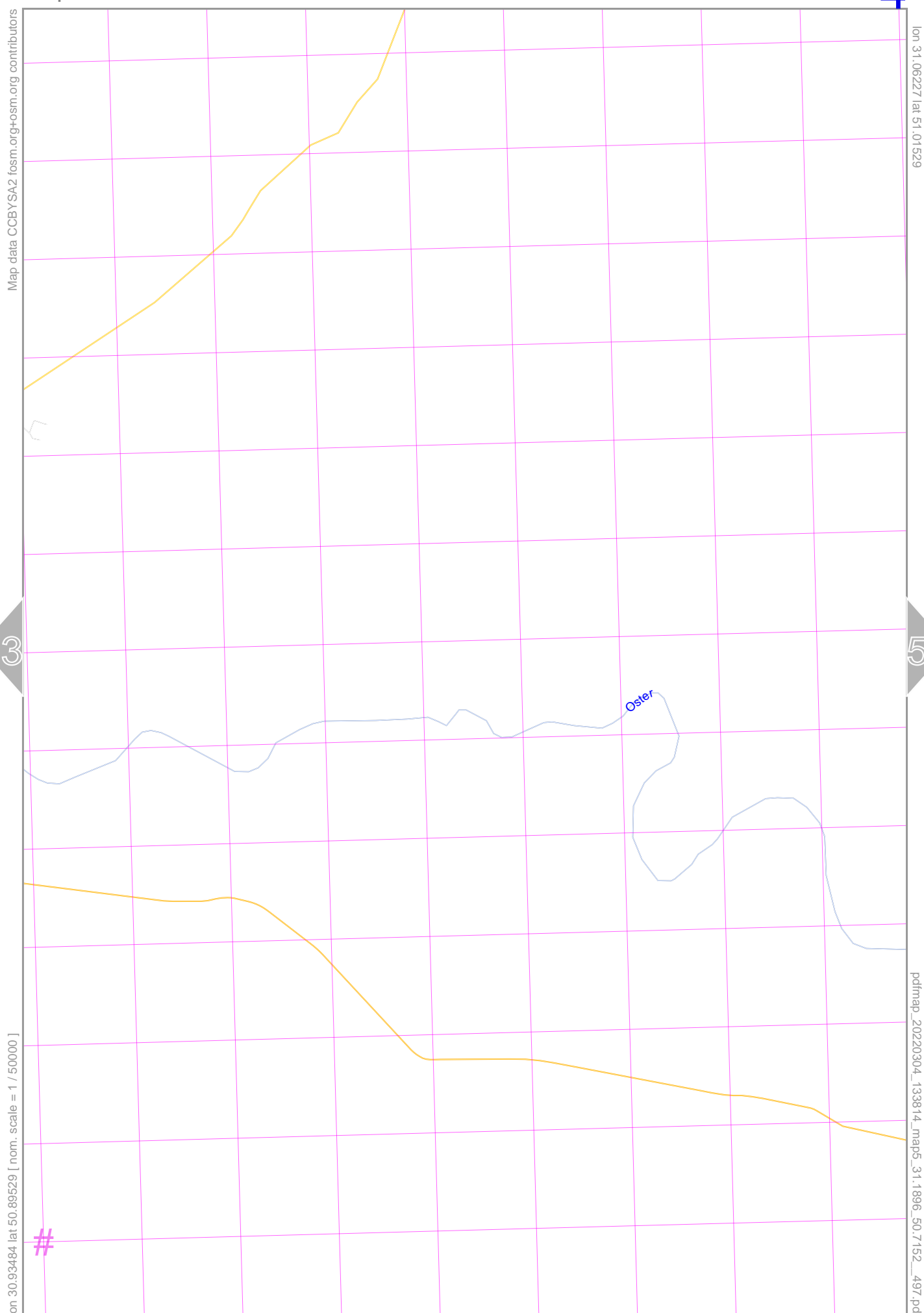
UTM: 36 U easting 337.00 km northing 5641.00 km
UTM-Grid-width = 1000m

10



UTM: 36 U easting 346.00 km northing 5641.00 km
 UTM-Grid-width = 1000m

map5



lon 30.99484 lat 50.89529 [nom. scale = 1 / 500000]

lon 31.06227 lat 51.01529

pdfmap_20220304_133814_map5_31.1896_50.7152_497.pdf

UTM: 36 U easting 355.00 km northing 5641.00 km
UTM-Grid-width = 1000m



Map data © OpenStreetMap contributors

lon 31.18970 lat 51.01529

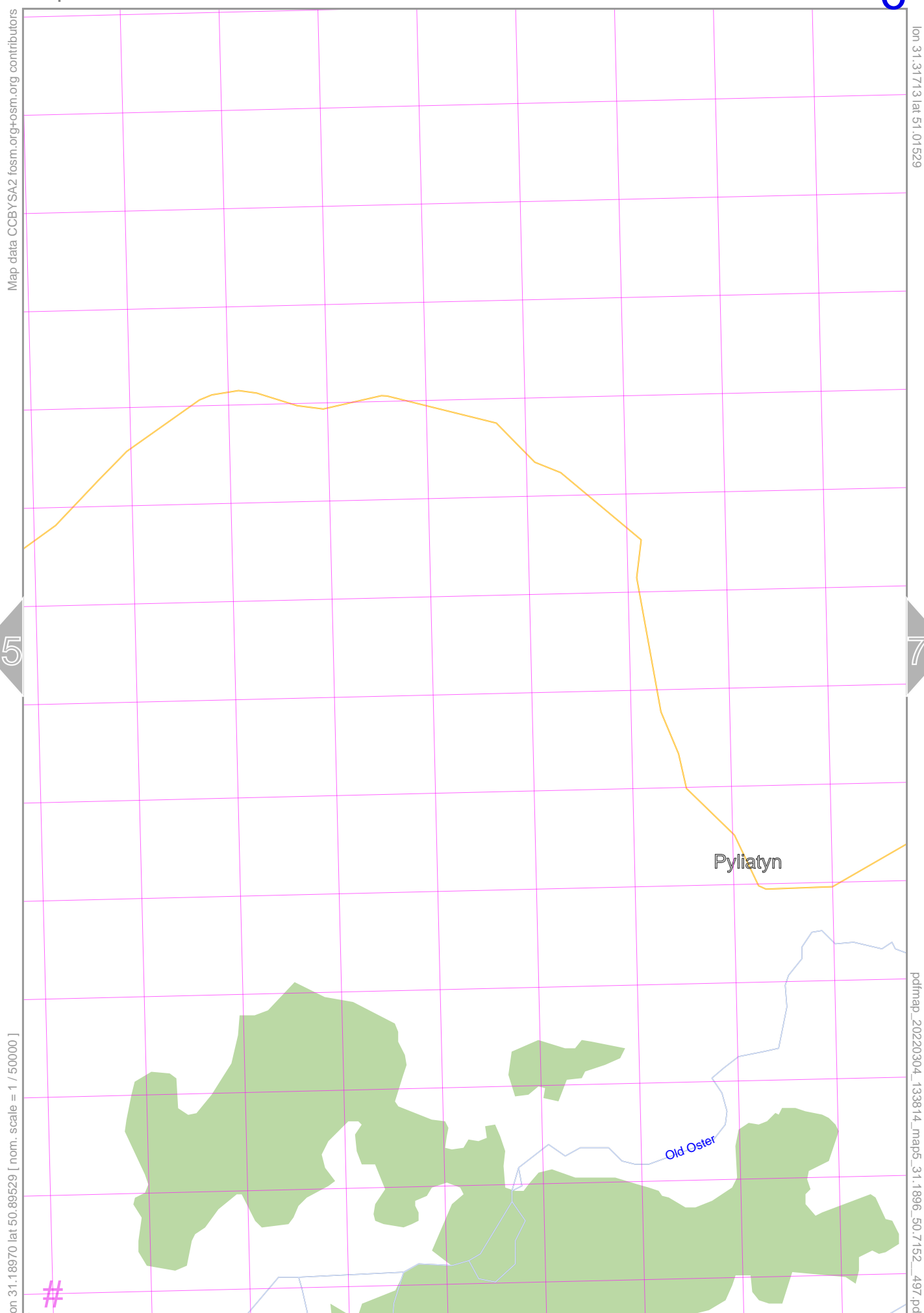


lon 31.06227 lat 50.89529 [nom. scale = 1 / 500000]

pdfmap_20220304_133814_map5_31.1896_50.7152_497.pdf

UTM: 36 U easting 364.00 km northing 5640.00 km
UTM-Grid-width = 1000m





Map data CCBYSA2 fosm.org+osm.org contributors

lon 31.31713 lat 51.01529

5

7

Pyliatyn

Old Oster

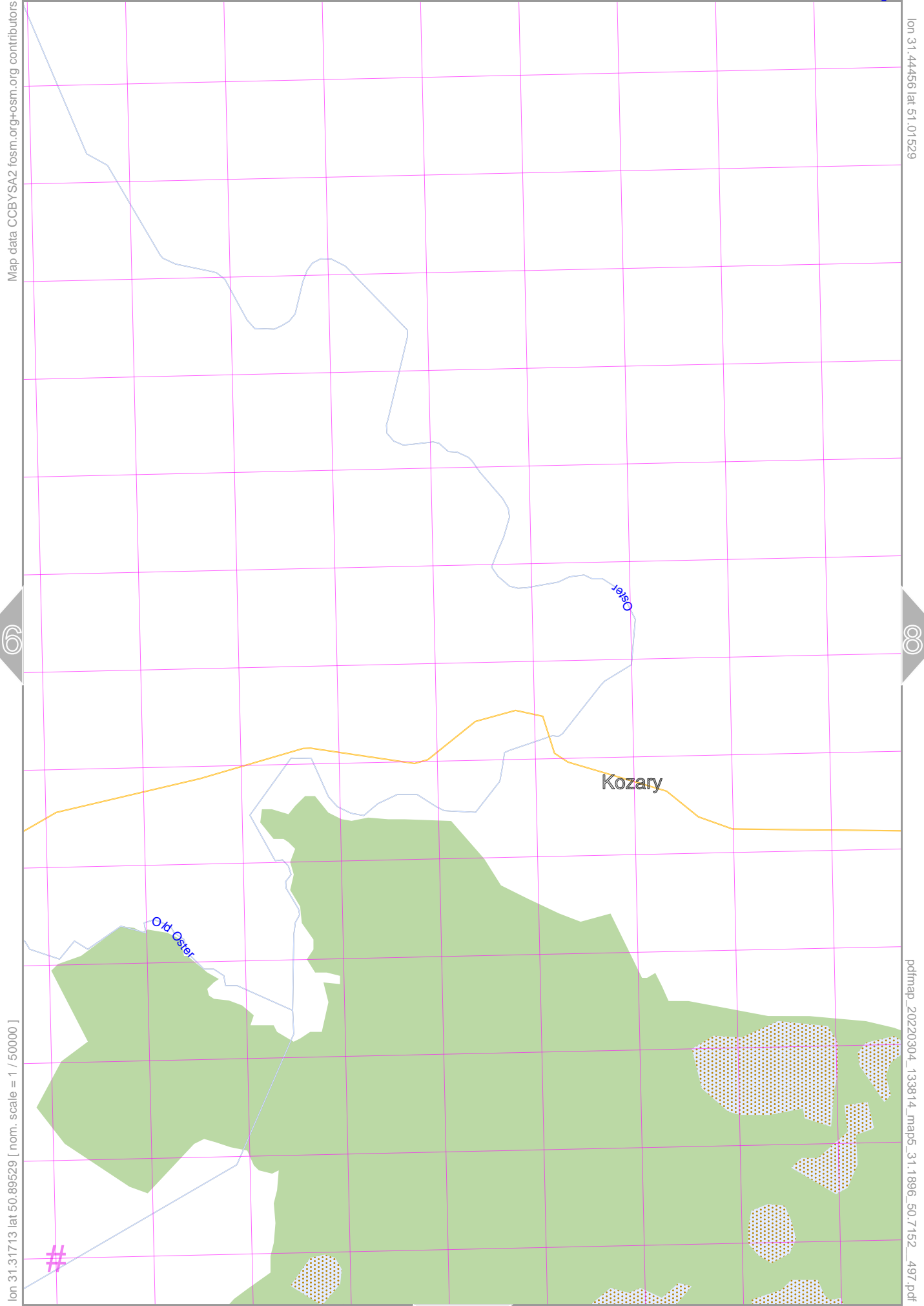
lon 31.18970 lat 50.89529 [nom. scale = 1 / 500000]

pdfmap_20220304_133814_map5_31.1896_50.7152_497.pdf

UTM: 36 U easting 373.00 km northing 5640.00 km UTM-Grid-width = 1000m

14

www.milvusmap.eu © creative commons



Map data CCBYSA2 fosm.org+osm.org contributors

lon 31.44456 lat 51.01529

lon 31.31713 lat 50.89529 [nom. scale = 1 / 500000]

pdfmap_20220304_133814_map5_31.1896_50.7152_497.pdf

UTM: 36 U easting 382.00 km northing 5640.00 km
UTM-Grid-width = 1000m

Map data © OpenStreetMap contributors

lon 31.57199 lat 51.01529



Andriyivka

lon 31.44456 lat 50.89529 [nom. scale = 1 / 50000]


pdfmap_20220304_133814_map5_31.1896_50.7152_497.pdf

#

UTM: 36 U easting 391.00 km northing 5640.00 km
UTM-Grid-width = 1000m



map5



Map data CCBYSA2 fasm.org+osm.org contributors

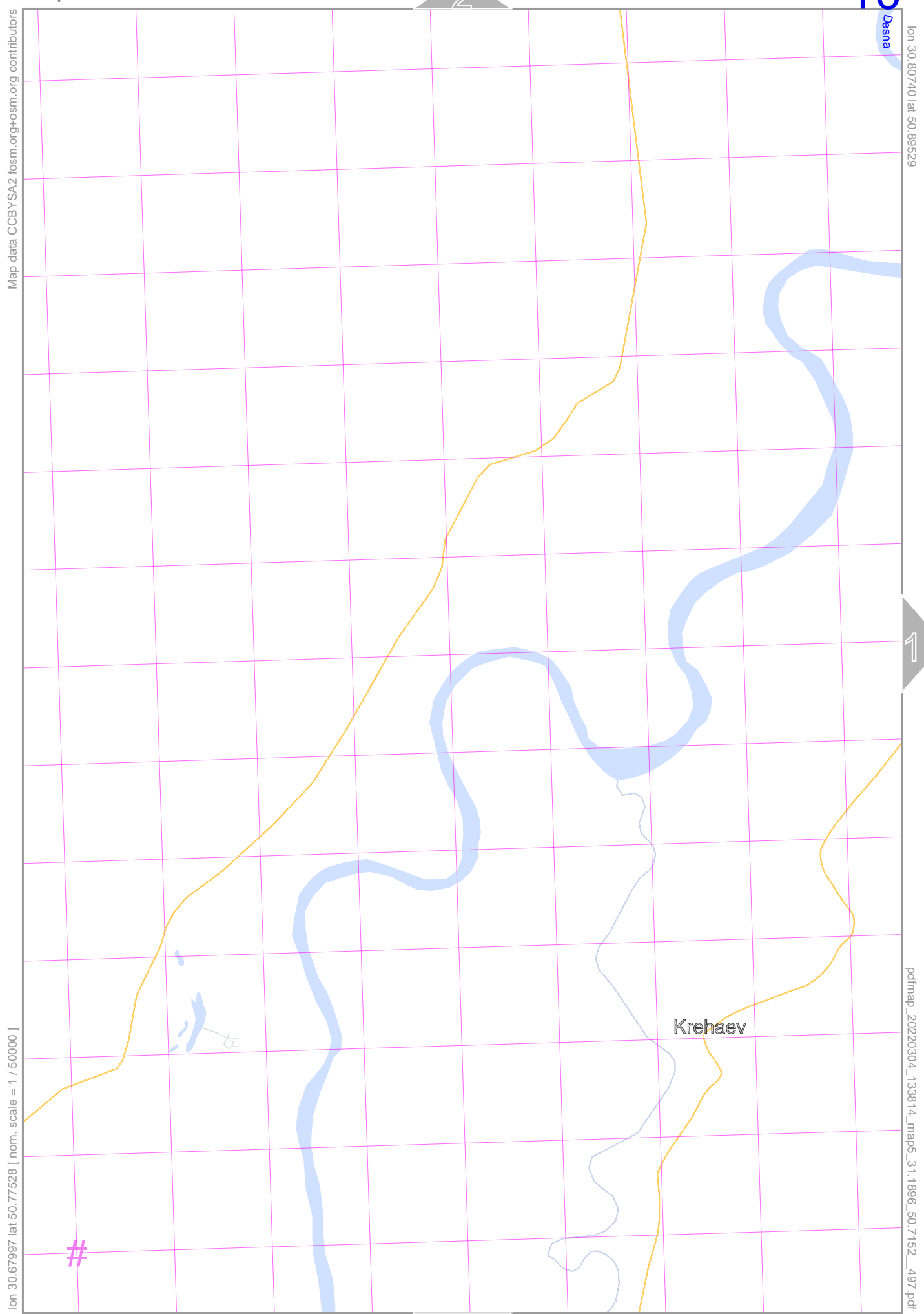
lon 31.69942 lat 51.01529

lon 31.57199 lat 50.89529 [nom. scale = 1 / 500000]

pdfmap_20220304_133814_map5_31.1896_50.7152_497.pdf

UTM: 36 U easting 400.00 km northing 5640.00 km
UTM-Grid-width = 1000m

17



Map data CCBYSA2 fosm.org+osm.org contributors

lon 30.80740 lat 50.89529

[lon 30.67997 lat 50.77528 [nom. scale = 1 / 500000]

pdfmap_20220304_133814_map5_3:1:1896_50:7152_497.pdf

#

Krehaev

Desna

UTM: 36 U easting 337.00 km northing 5628.00 km
UTM-Grid-width = 1000m

map5

11

3



10

12

#

19

UTM: 36 U easting 346.00 km northing 5628.00 km
UTM-Grid-width = 1000m

Map data CC BY SA 2 fosm.org+osm.org contributors

lon 31.06227 lat 50.89529


[lon 30.93484 lat 50.77528 [nom. scale = 1 / 500000]

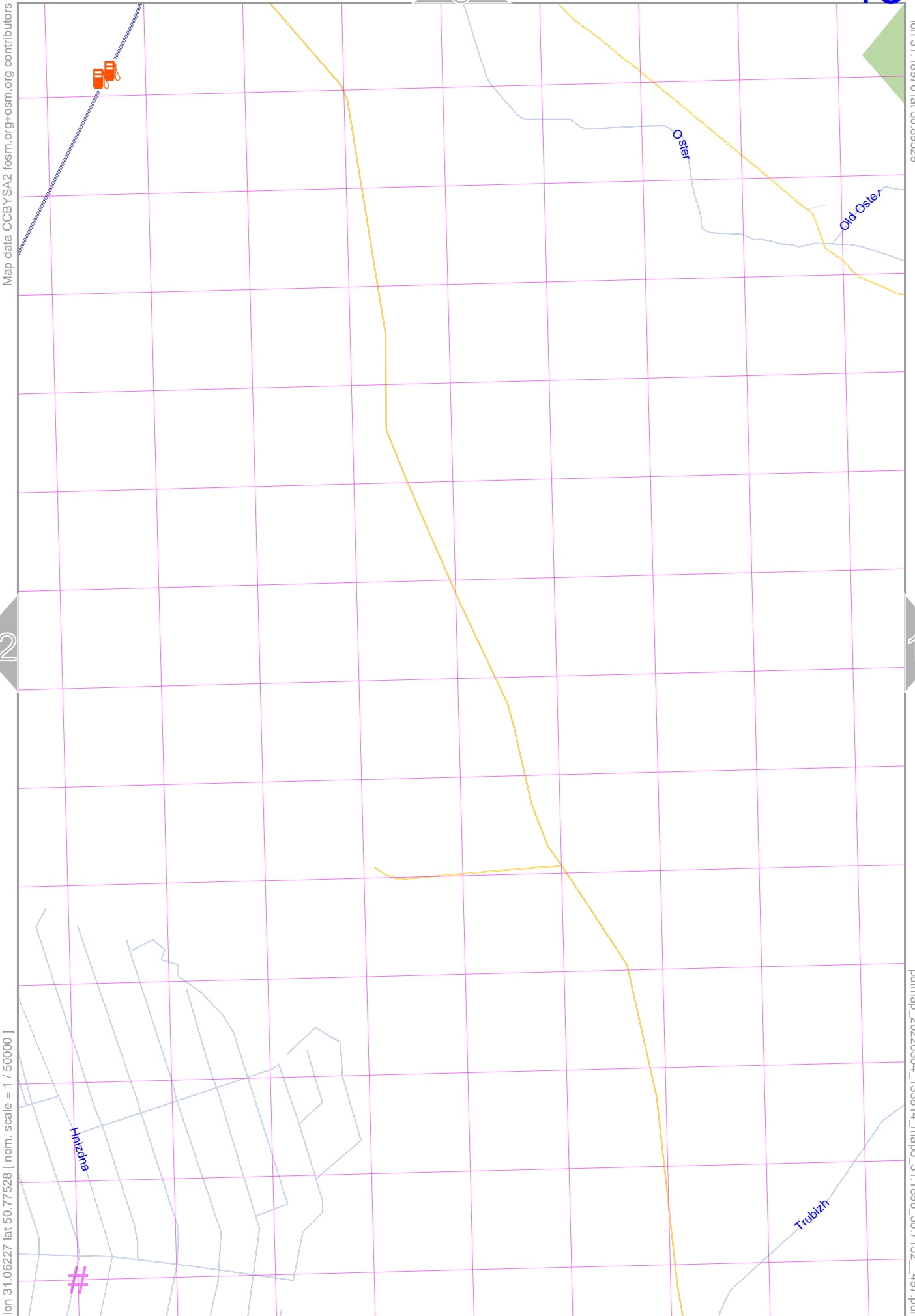
pdfmap_20220304_133814_map5_31.1896_50.7152_497.pdf

#

P

UTM: 36 U easting 355.00 km northing 5627.00 km
UTM-Grid-width = 1000m





lon 31.06227 lat 50.77528 [nom. scale = 1 / 500000]

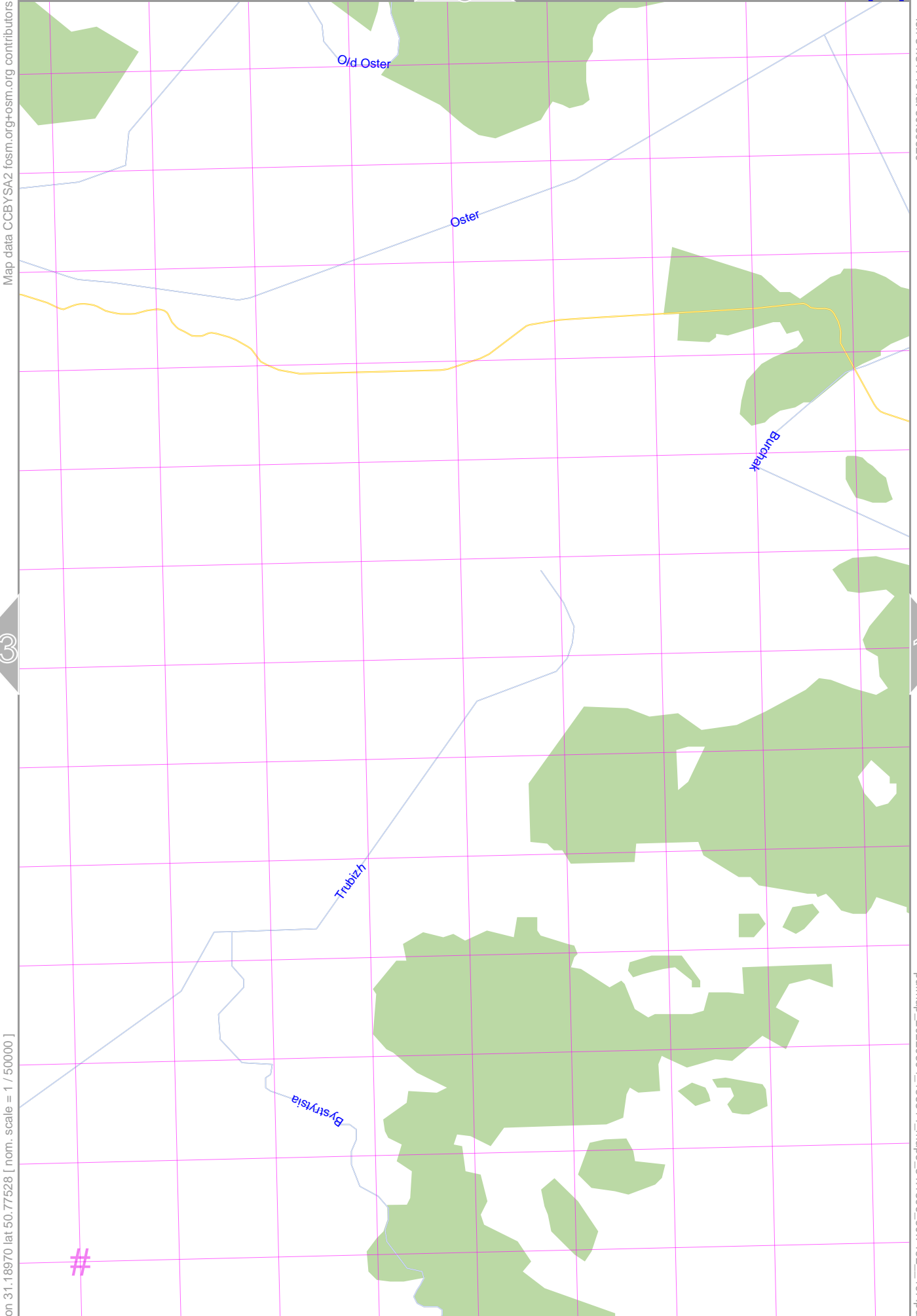
pdfmap_20220304_133814_map5_31.1896_50.7152_497.pdf

UTM: 36 U easting 364.00 km northing 5627.00 km
UTM-Grid-width = 1000m

map5

14

6



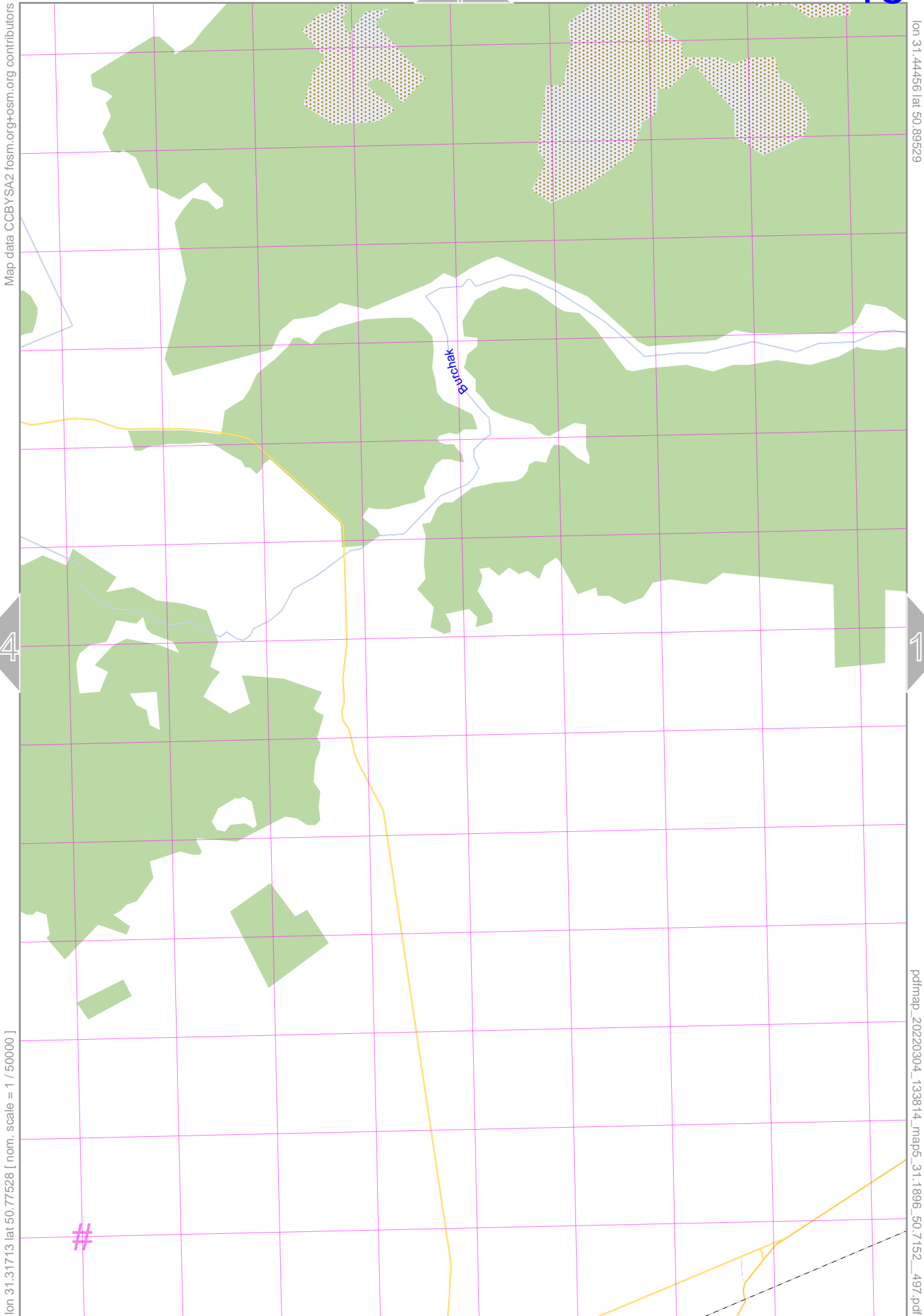
lon 31.31713 lat 50.89529

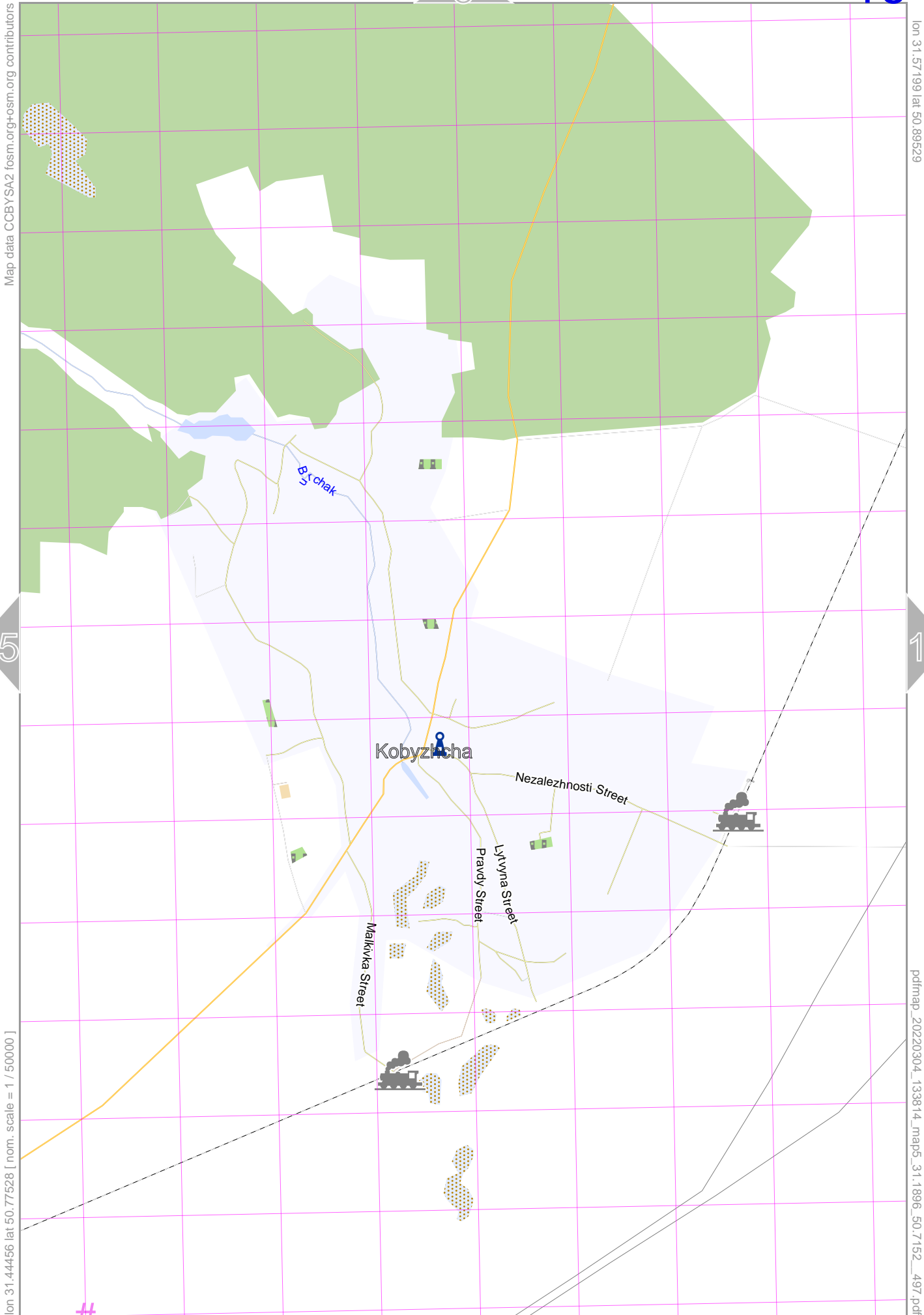
lon 31.18970 lat 50.77528 [nom. scale = 1 / 500000]

pdfmap_20220304_133814_map5_31.1896_50.7152_497.pdf

UTM: 36 U easting 373.00 km northing 5627.00 km
UTM-Grid-width = 1000m

22






Map data CC BY SA 2 f osm.org+osm.org contributors

lon 31.57199 lat 50.89529

lon 31.44456 lat 50.77528 [nom. scale = 1 / 500000]

pdfmap_20220304_133814_map5_31.1896_50.7152_497.pdf

UTM: 36 U easting 391.00 km northing 5626.00 km
UTM-Grid-width = 1000m



Map data CC BY SA 2 f osm.org+osm.org contributors

lon 31.69942 lat 50.89529

16

lon 31.57199 lat 50.77528 [nom. scale = 1 / 500000]

pdfmap_20220304_133814_map5_31.1896_50.7152_497.pdf

#

UTM: 36 U easting 400.00 km northing 5626.00 km UTM-Grid-width = 1000m

25

Map data © OpenStreetMap contributors

lon 30.80740 lat 50.77528

[lon 30.67997 lat 50.65527 | nom. scale = 1 / 500000

pdfmap_20220304_133814_map5_3:1:1896_50:7152_497.pdf



UTM: 36 U easting 337.00 km northing 5615.00 km
UTM-Grid-width = 1000m

Map data © OpenStreetMap contributors

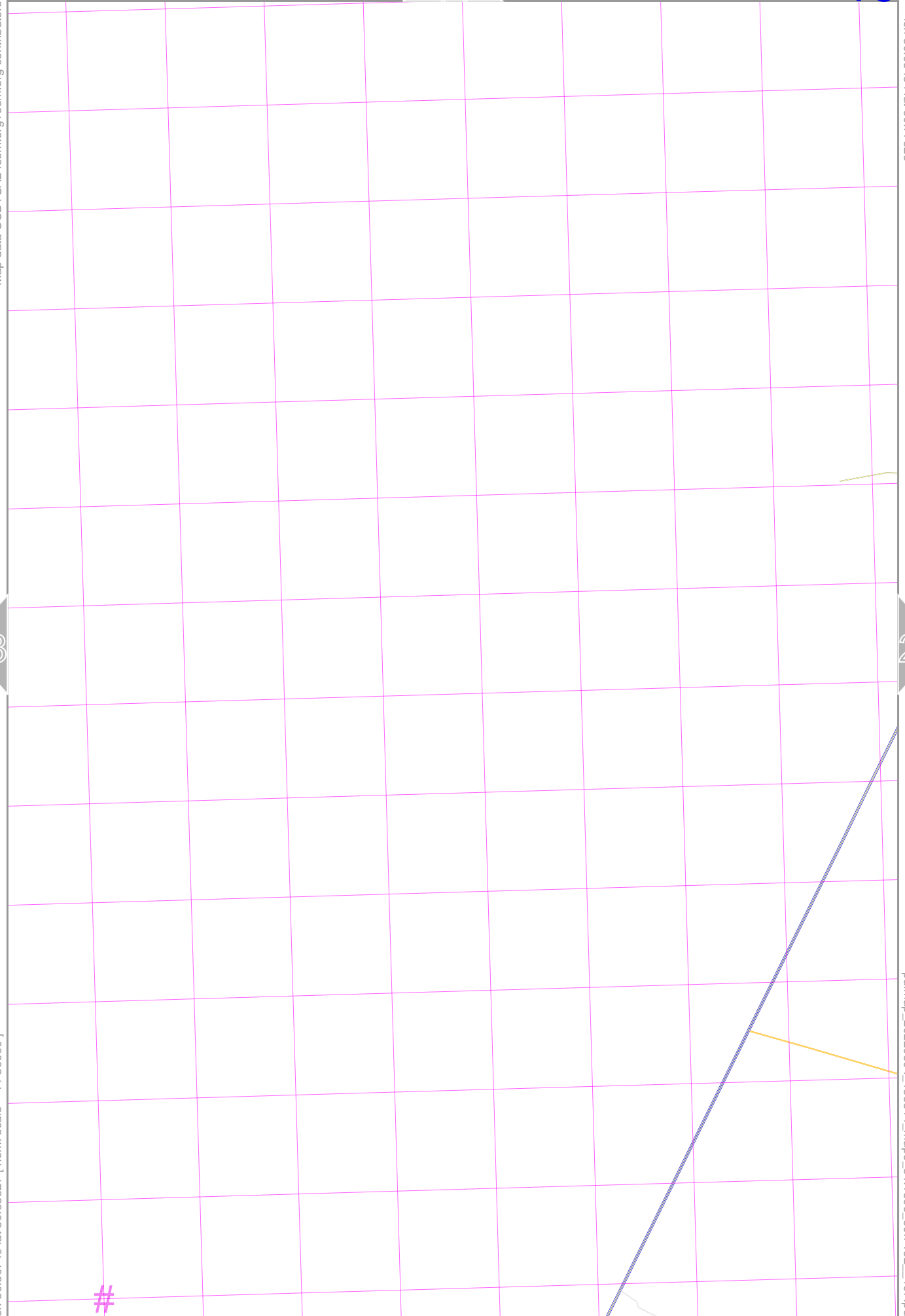
lon 30.93484 lat 50.77528

lon 30.80740 lat 50.65527 [nom. scale = 1 / 500000]

pdfmap_20220304_133814_map5_31.1896_50.7152_497.pdf

#

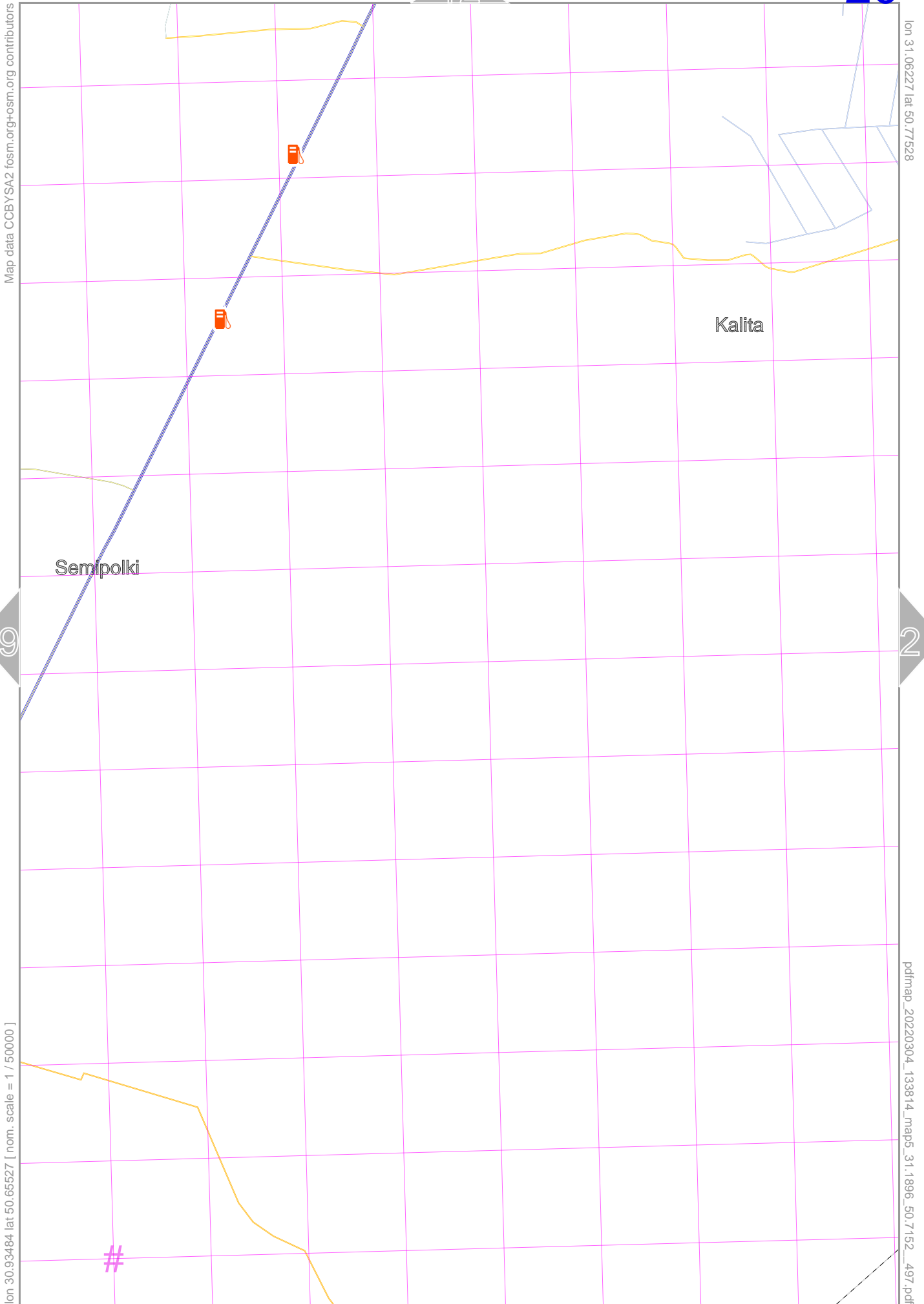
UTM: 36 U easting 346.00 km northing 5614.00 km
UTM-Grid-width = 1000m



map5

12

20

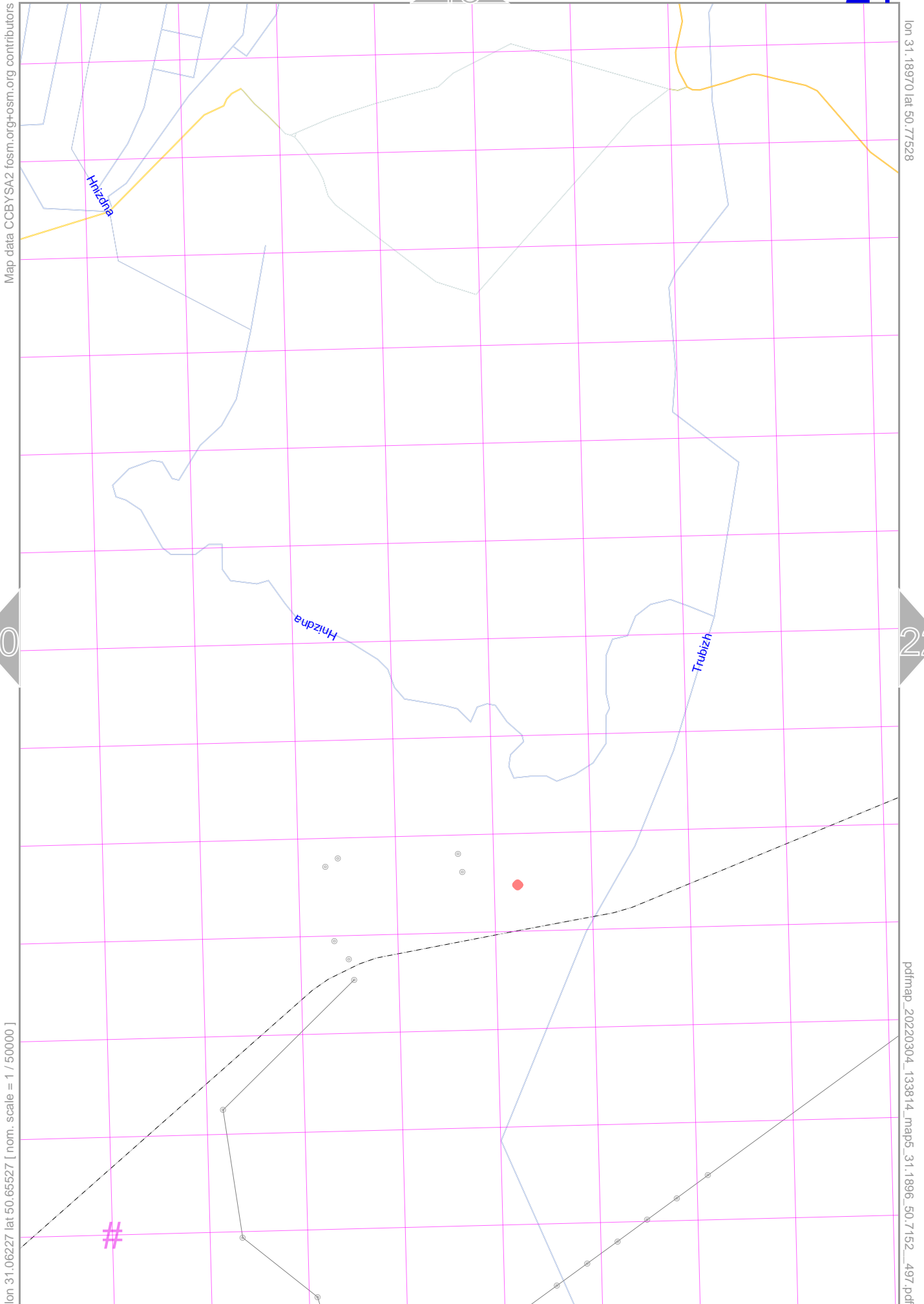


lon 30.93484 lat 50.65527 [nom. scale = 1 / 500000]

pdfmap_20220304_133814_map5_31.1896_50.7152_497.pdf

UTM: 36 U easting 355.00 km northing 5614.00 km
UTM-Grid-width = 1000m

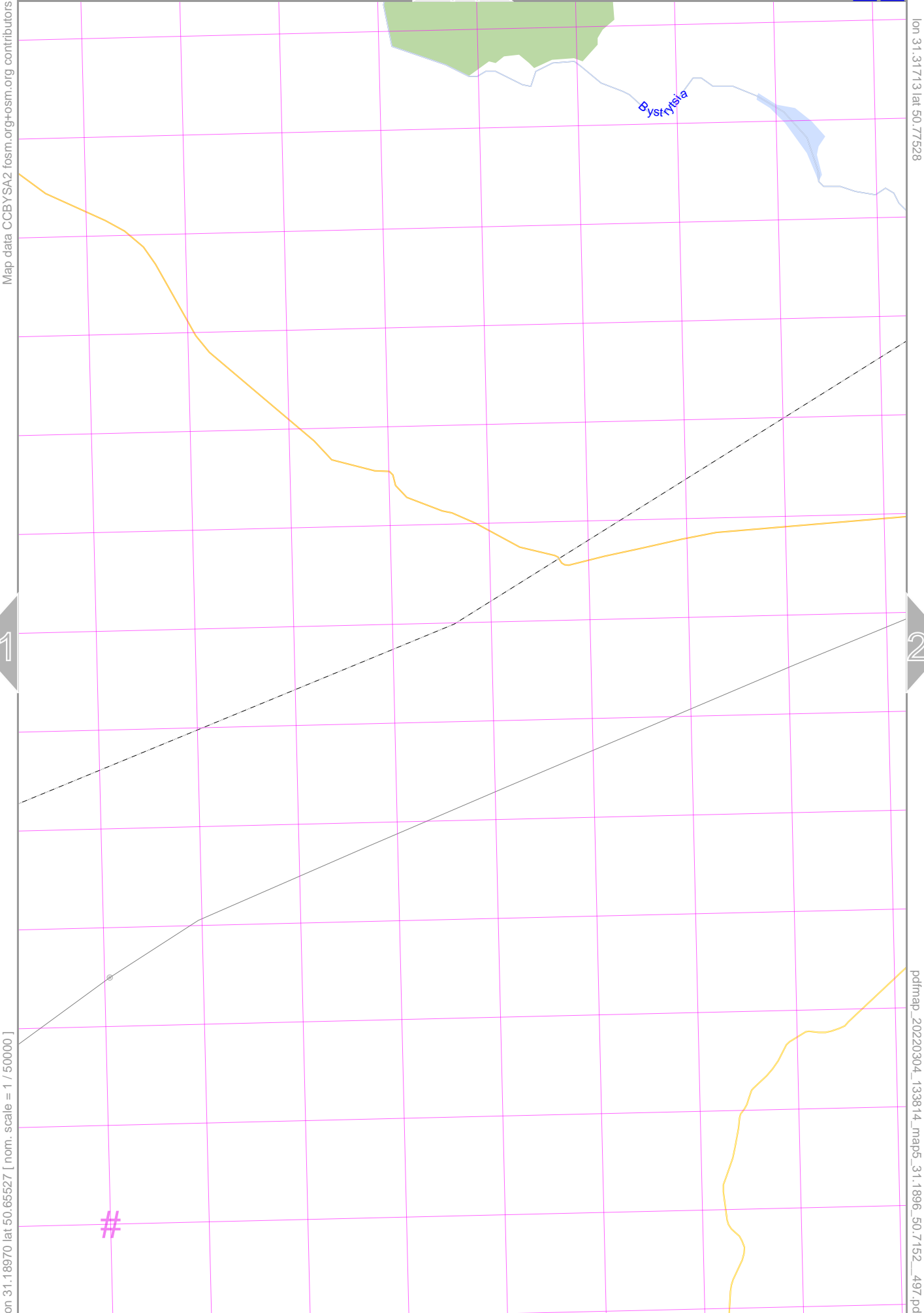
28



map5

22

14



Map data CCBYSA2 fosm.org+osm.org contributors

lon 31.31713 lat 50.77528

21

23

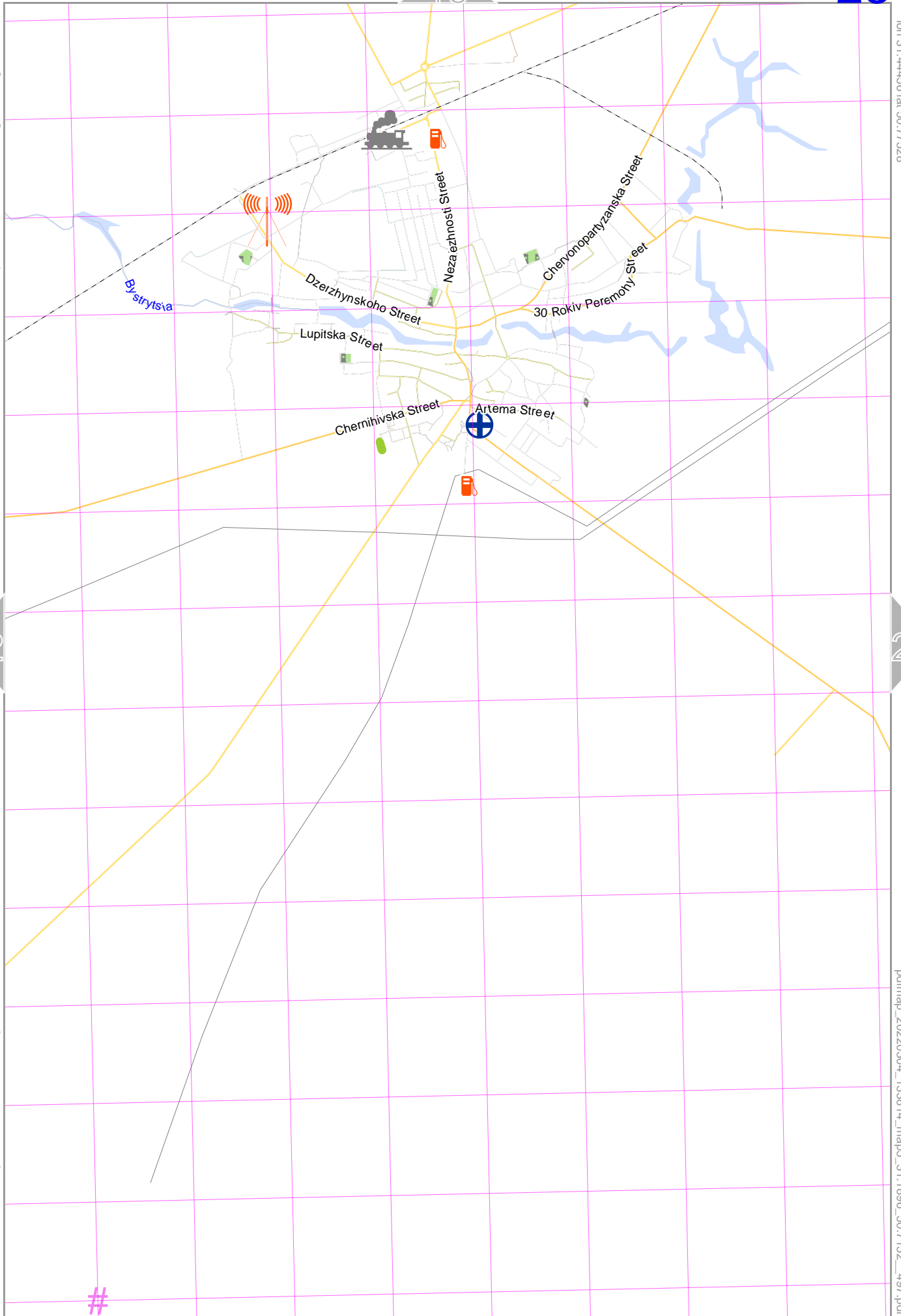
lon 31.18970 lat 50.65527 [nom. scale = 1 / 50000]

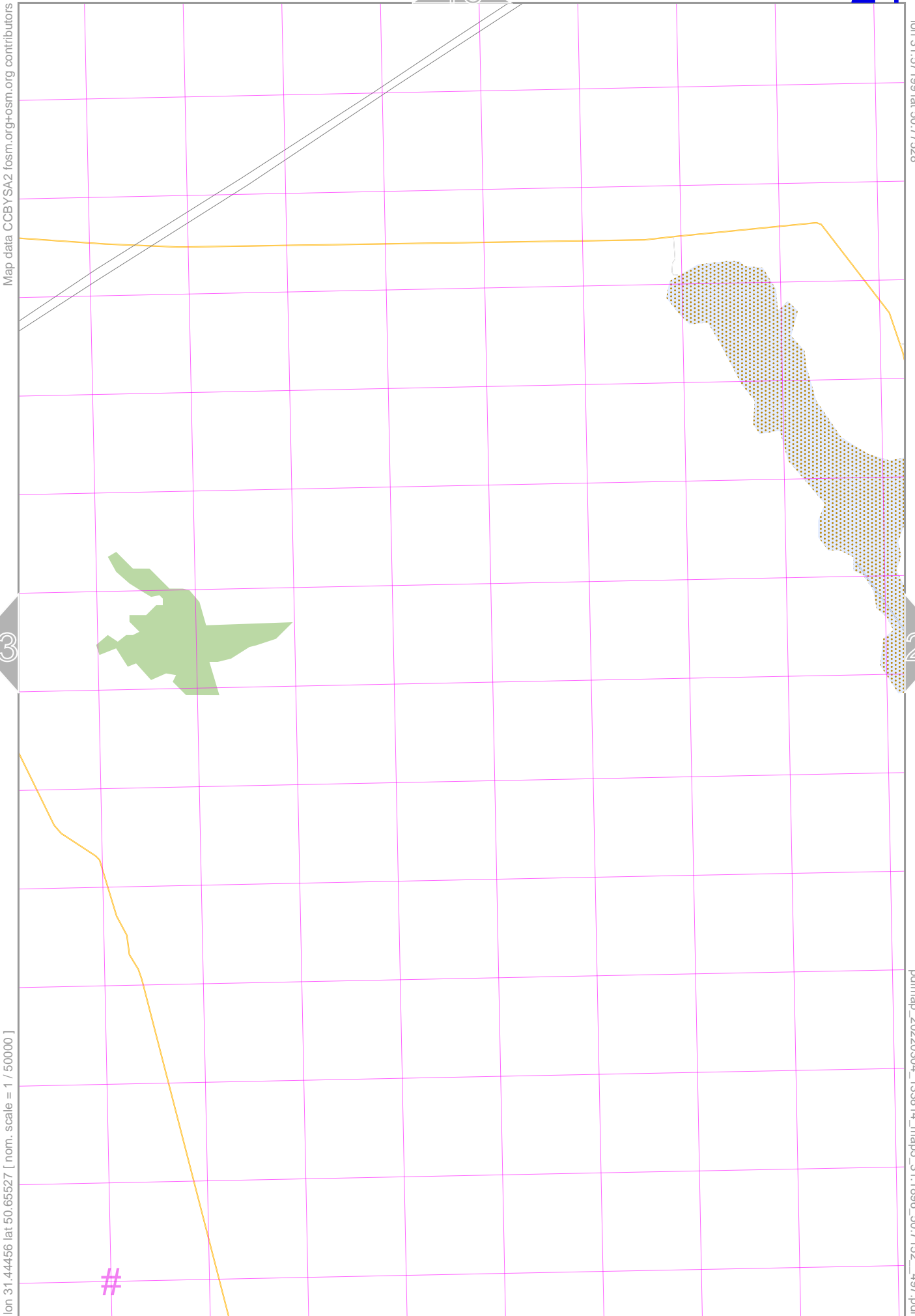
pdfmap_20220304_133814_map5_31.1896_50.7152_497.pdf

#

UTM: 36 U easting 373.00 km northing 5614.00 km
UTM-Grid-width = 1000m

30





Map data CCBY-SA2 fofm.org+osm.org contributors

23

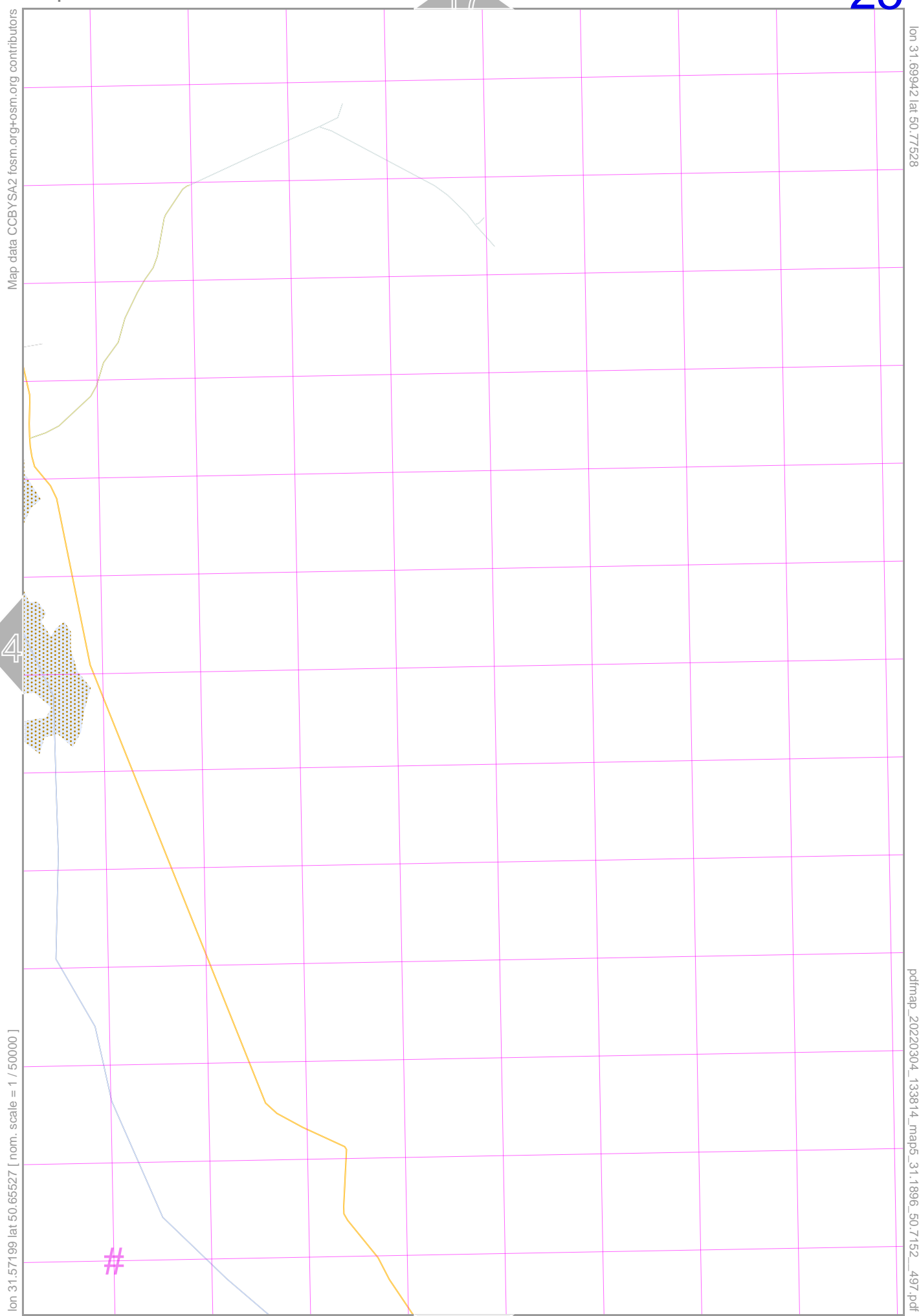
25

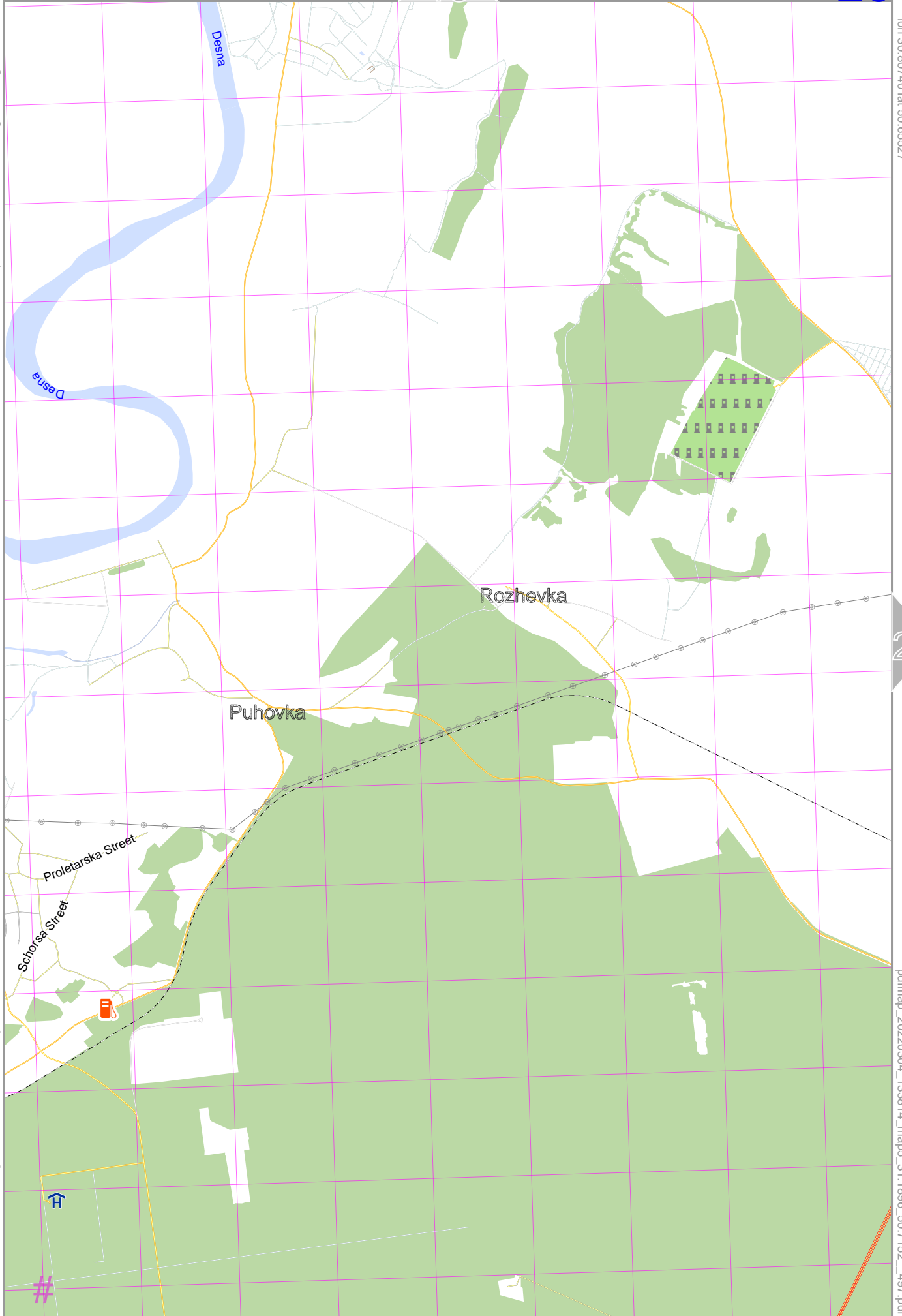
lon 31.44456 lat 50.65527 [nom. scale = 1 / 50000]

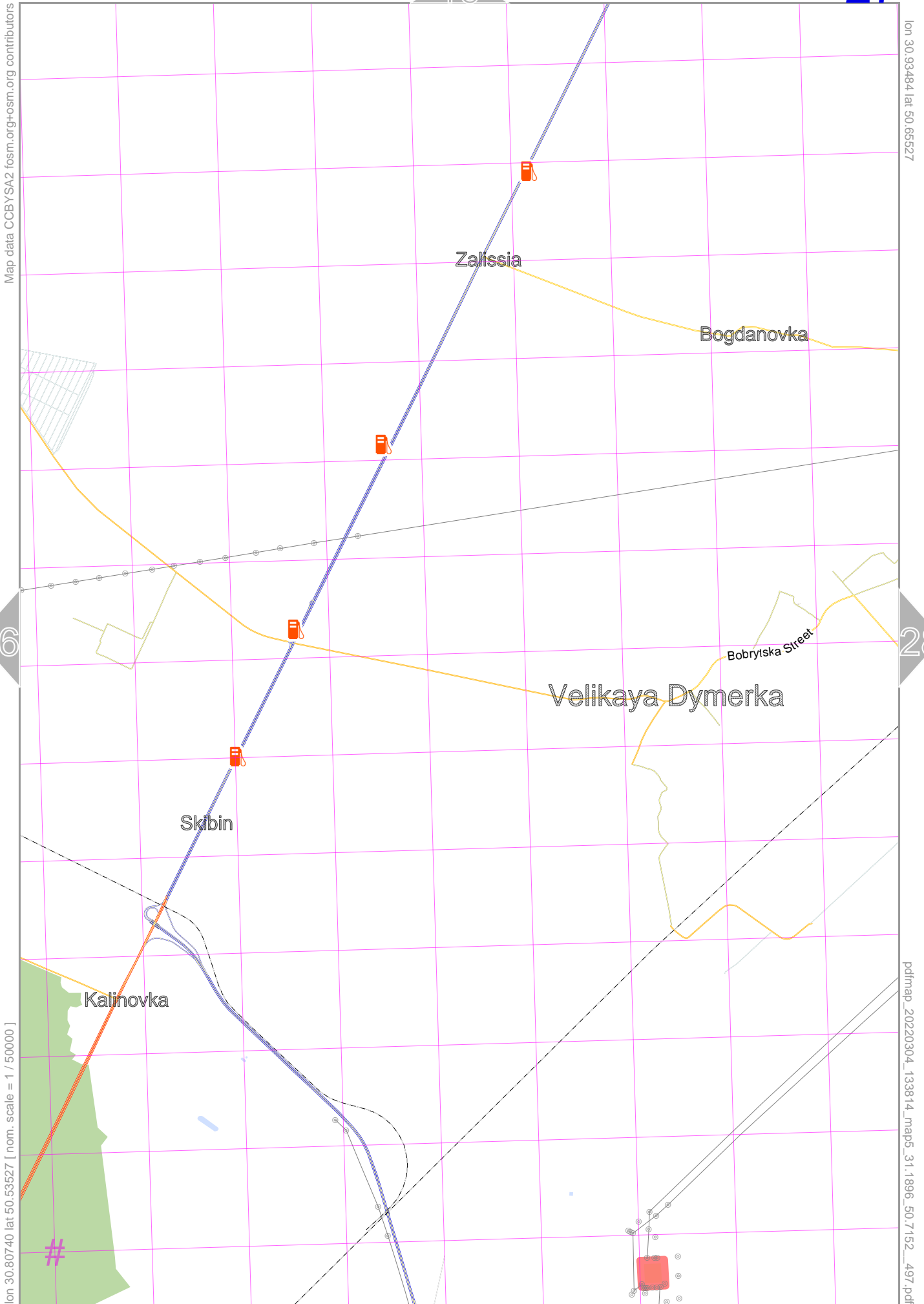
pdfmap_20220304_133814_map5_31.1896_50.7152_497.pdf

#

UTM: 36 U easting 391.00 km northing 5613.00 km
UTM-Grid-width = 1000m







Map data CCBYSA2 fism.org+osm.org contributors

lon 30.93484 lat 50.65527

26

28

lon 30.80740 lat 50.53527 [nom. scale = 1 / 500000]

pdfmap_20220304_133814_map5_31.1896_50.7152_497.pdf

UTM: 36 U easting 345.00 km northing 5601.00 km
UTM-Grid-width = 1000m

map5

28

20

lon 31.06227 lat 50.65527

Map data © CC BY SA 2.0 f osm.org + osm.org contributors

27

Vokzalna Street

29

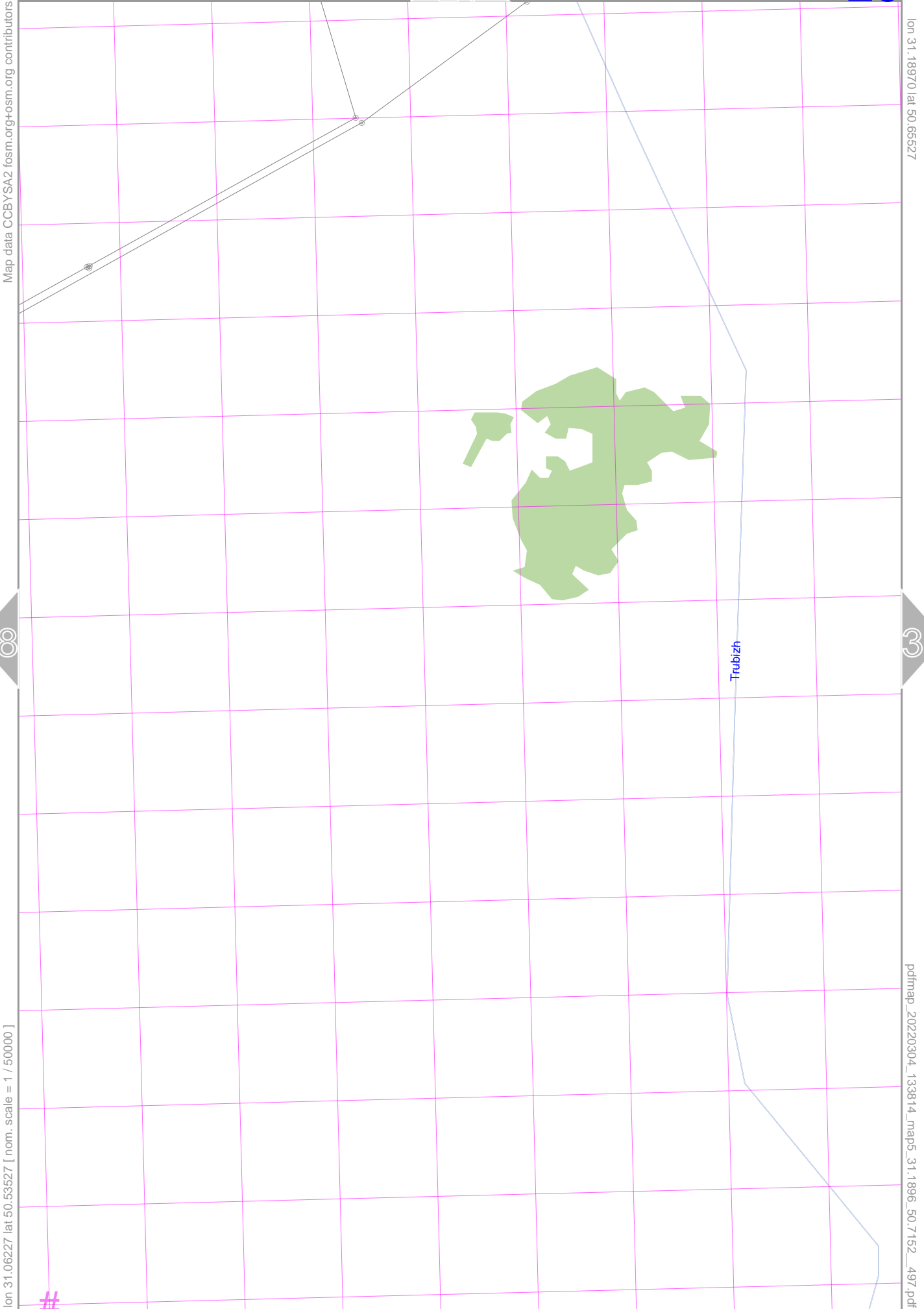
lon 30.93484 lat 50.53527 [nom. scale = 1 / 500000]

pdfmap_20220304_133814_map5_31.1896_50.7152_497.pdf

#

UTM: 36 U easting 354.00 km northing 5601.00 km
UTM-Grid-width = 1000m

36



lon 31.06227 lat 50.53527 [nom. scale = 1 / 500000]

pdfmap_20220304_133814_map5_31.1896_50.7152_497.pdf

UTM: 36 U easting 363.00 km northing 5600.00 km UTM-Grid-width = 1000m

map5

22

30

Map data © OpenStreetMap contributors

lon 31.31713 lat 50.65527

29

31

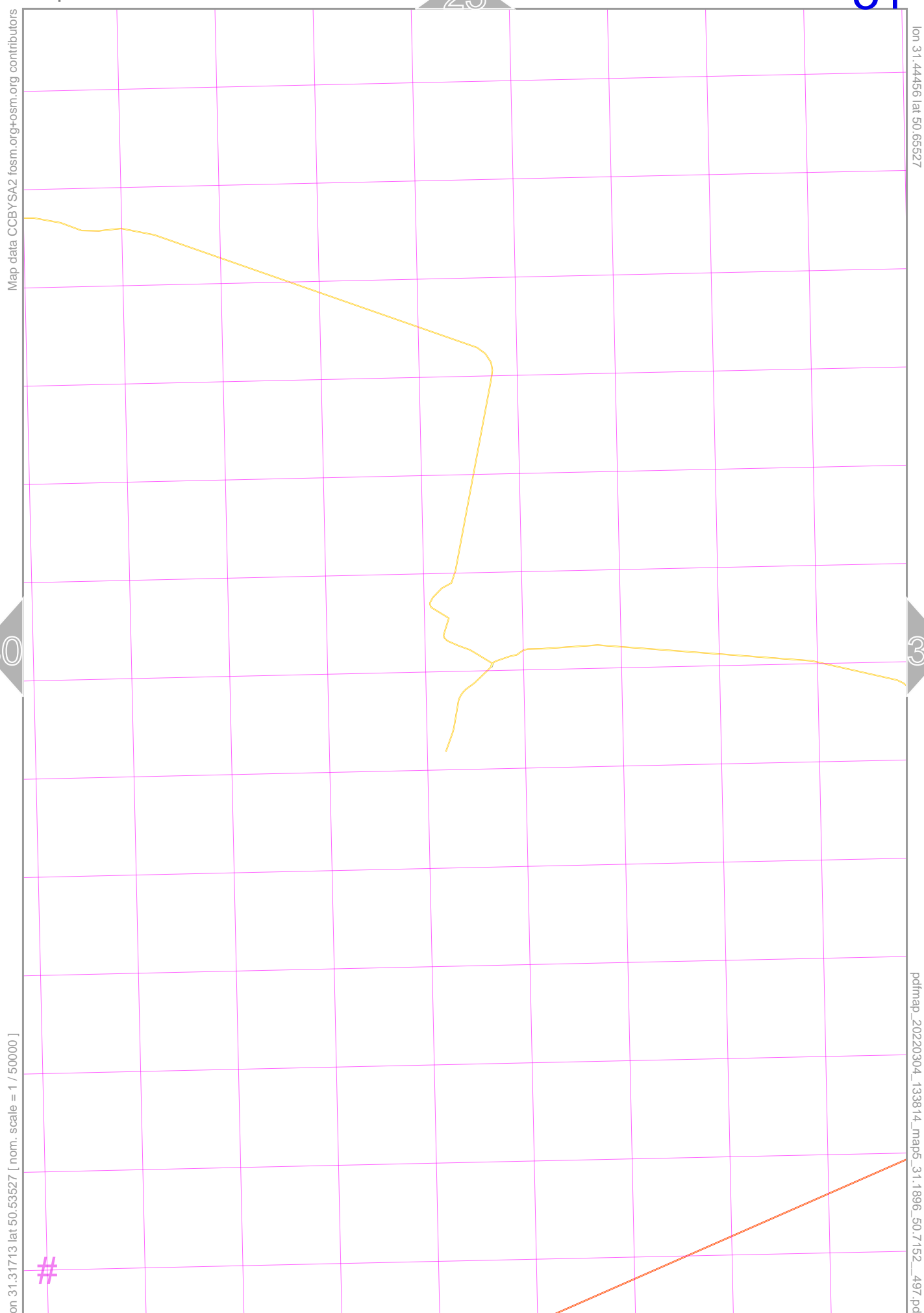
lon 31.18970 lat 50.53527 [nom. scale = 1 / 500000]

pdfmap_20220304_133814_map5_31.1896_50.7152_497.pdf

#

UTM: 36 U easting 372.00 km northing 5600.00 km
UTM-Grid-width = 1000m

38



lon 31.44456 lat 50.65527

Map data CCBYSA2 fosm.org+osm.org contributors

30

32

lon 31.31713 lat 50.53527 [nom. scale = 1 / 500000]

pdfmap_20220304_133814_map5_31.1896_50.7152_497.pdf

map5

24

32

Map data © OpenStreetMap contributors

lon 31.57199 lat 50.65527

31

33

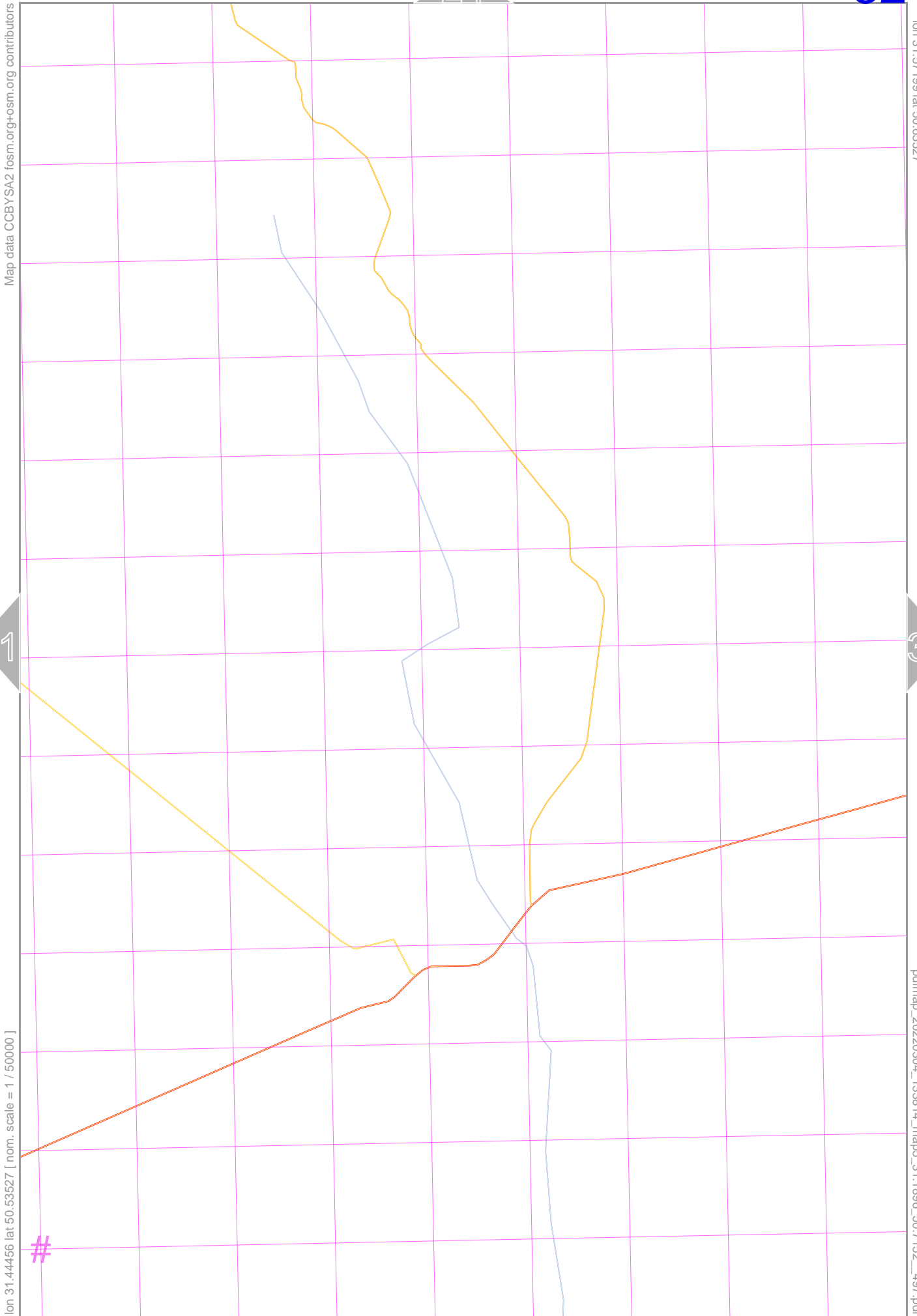
lon 31.44456 lat 50.53527 [nom. scale = 1 / 500000]

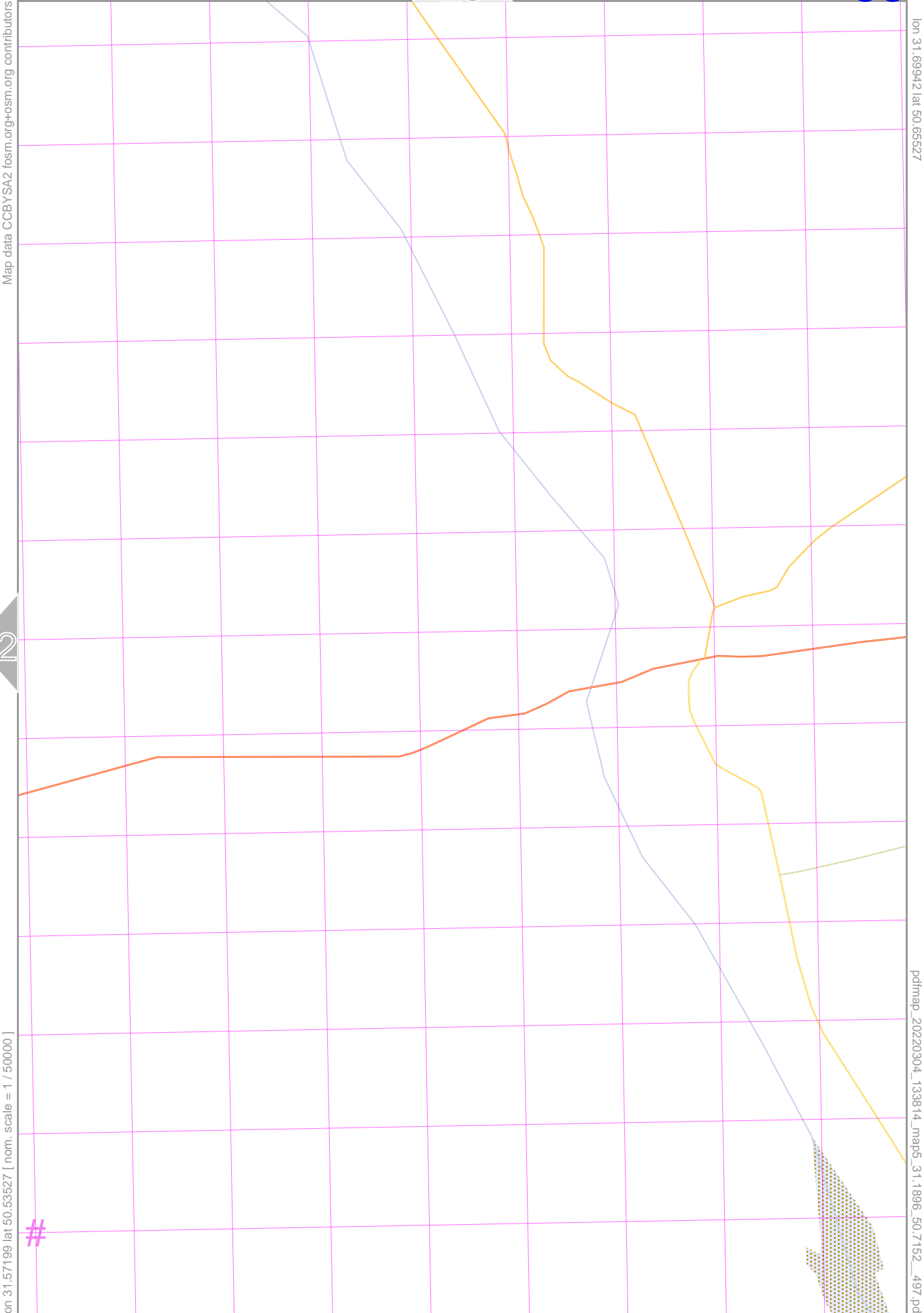
pdfmap_20220304_133814_map5_31.1896_50.7152_497.pdf

#

UTM: 36 U easting 390.00 km northing 5600.00 km
UTM-Grid-width = 1000m

40





lon 31.57199 lat 50.53527 [nom. scale = 1 / 50000]

pdfmap_20220304_133814_map5_31.1896_50.7152_497.pdf

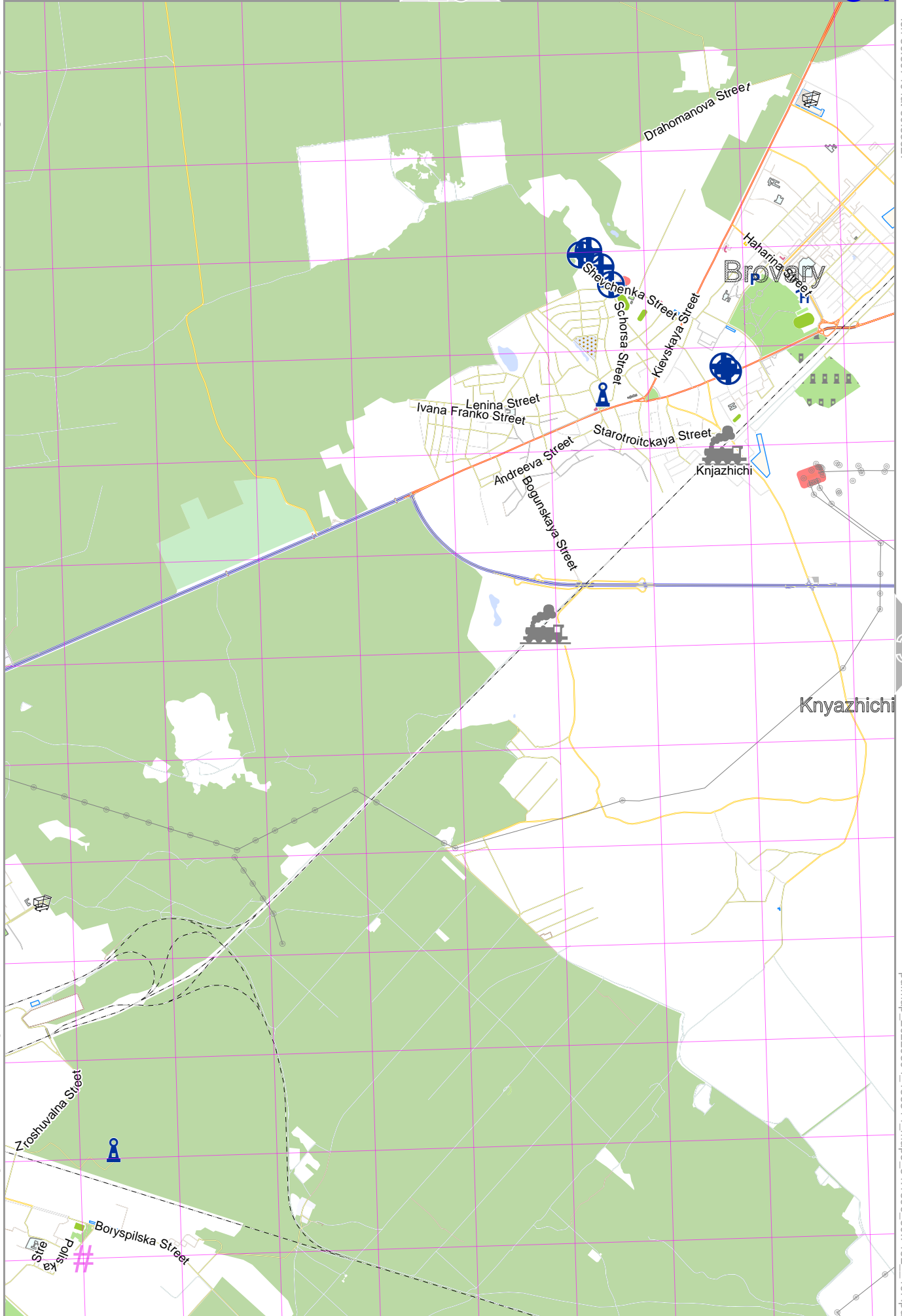
UTM: 36 U easting 399.00 km northing 5600.00 km UTM-Grid-width = 1000m

Map data CC BY SA 2 f osm.org osm.org contributors

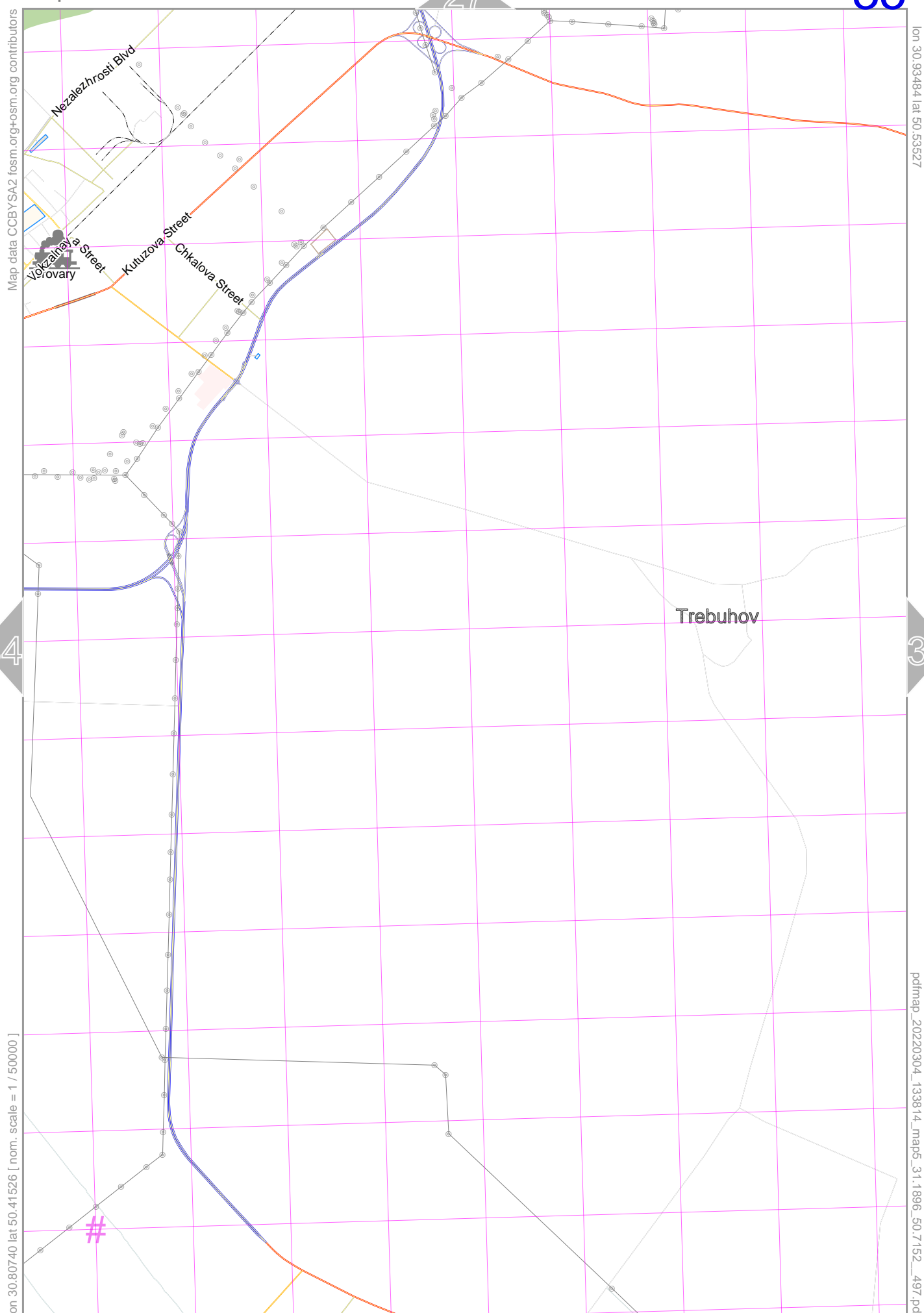
lon 30.80740 lat 50.53527

[lon 30.67997 lat 50.41526 [nom. scale = 1 / 500000

pdfmap_20220304_133814_map5_31.1896_50.7152_497.pdf



UTM: 36 U easting 336.00 km northing 5588.00 km
 UTM-Grid-width = 1000m



Map data CCBYSA2 fism.org+osm.org contributors

lon 30.93484 lat 50.53527

34

36

lon 30.80740 lat 50.41526 [nom. scale = 1 / 500000]

pdfmap_20220304_133814_map5_31.1896_50.7152_497.pdf

UTM: 36 U easting 345.00 km northing 5588.00 km
UTM-Grid-width = 1000m



Map data CC BY-SA2 fism.org+osm.org contributors

lon 31.06227 lat 50.53527

35

37

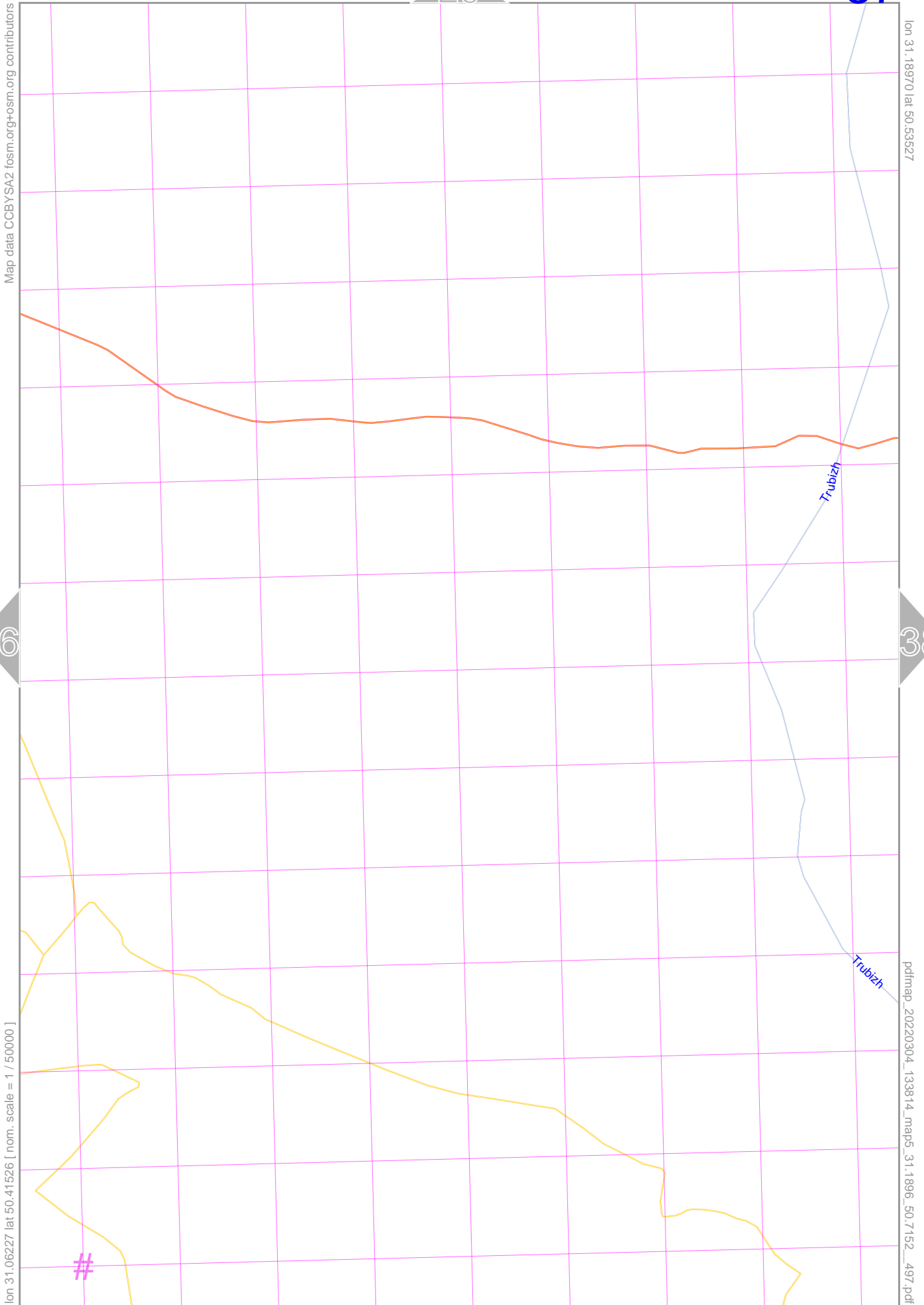
Dudarkov

lon 30.93484 lat 50.41526 [nom. scale = 1 / 500000]

pdfmap_20220304_133814_map5_31.1896_50.7152_497.pdf

#

UTM: 36 U easting 354.00 km northing 5587.00 km
UTM-Grid-width = 1000m



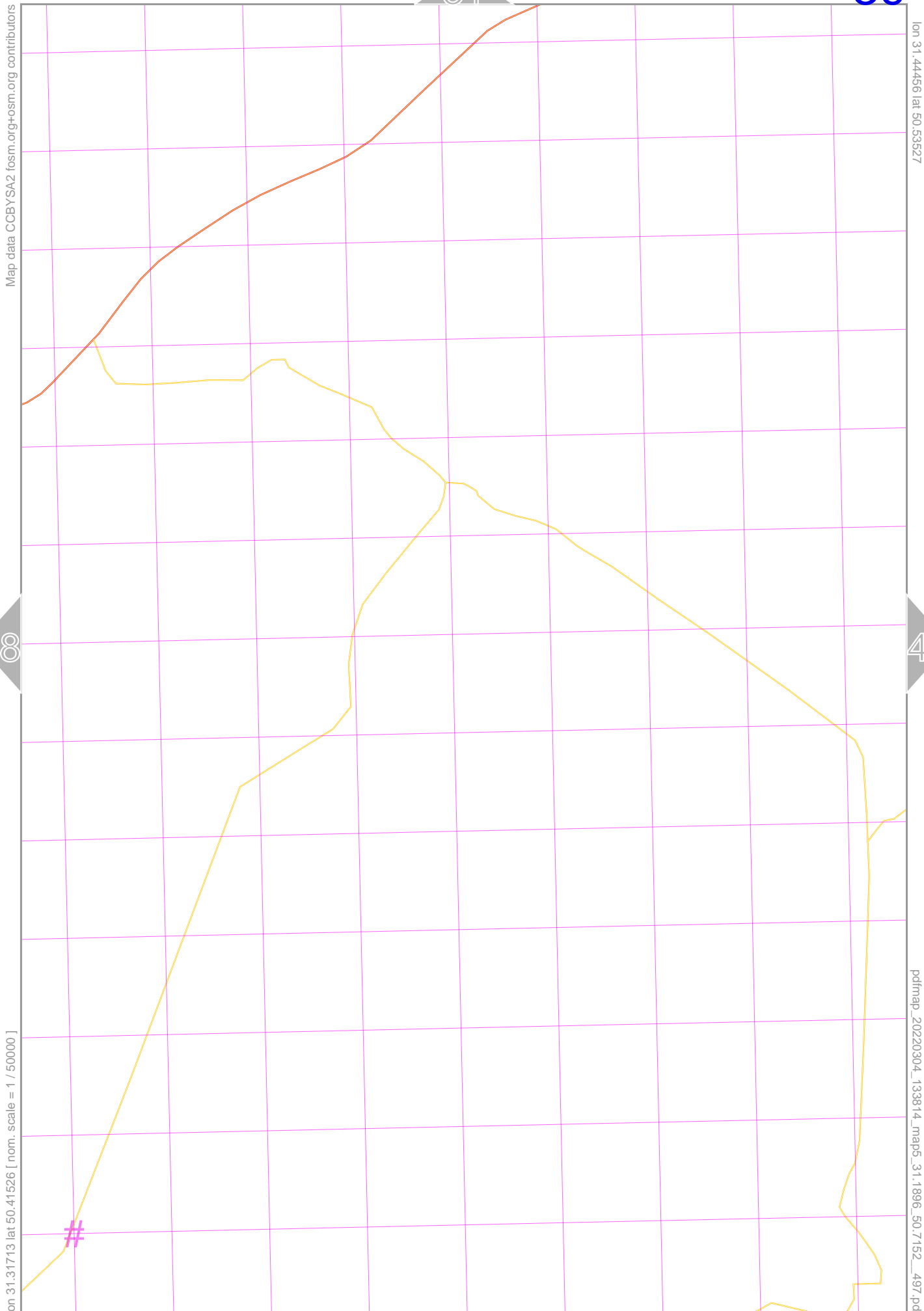
map5

30

38



UTM: 36 U easting 372.00 km northing 5587.00 km
UTM-Grid-width = 1000m



lon 31.31713 lat 50.41526 [nom. scale = 1 / 500000]

lon 31.44456 lat 50.53527

pdfmap_20220304_133814_map5_31.1896_50.7152_497.pdf



lon 31.444456 lat 50.41526 [nom. scale = 1 / 500000]

lon 31.57199 lat 50.53527

pdfmap_20220304_133814_map5_31.1896_50.7152_497.pdf

UTM: 36 U easting 390.00 km northing 5586.00 km
UTM-Grid-width = 1000m

