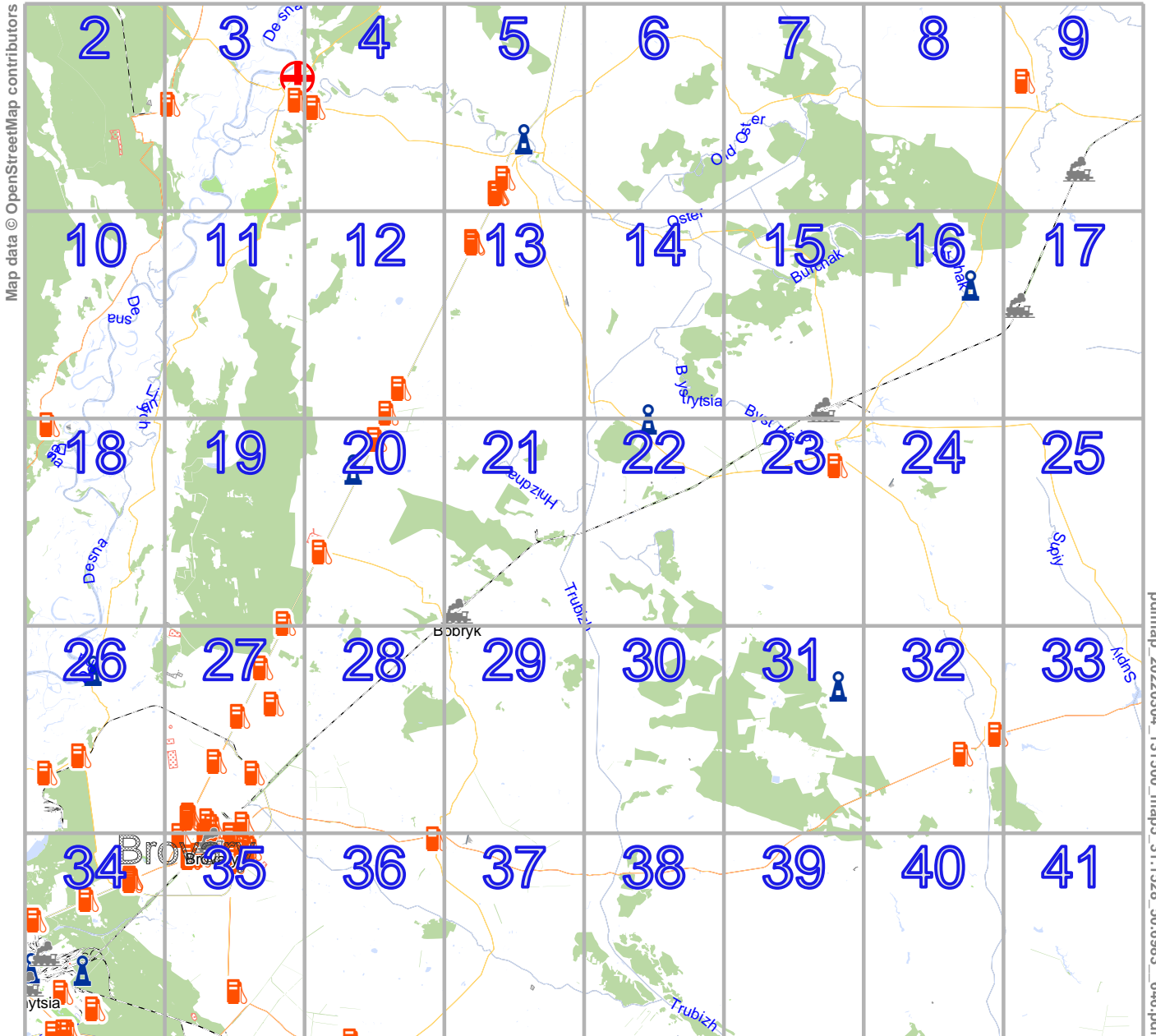


lon 31.66244 lat 50.99835



Map data © OpenStreetMap contributors

pdfmap_20220304_131500_map5_31.1528_50.6983_646.pdf

lon 30.64336 lat 50.39831
[nom. scale = 1 / 400000]

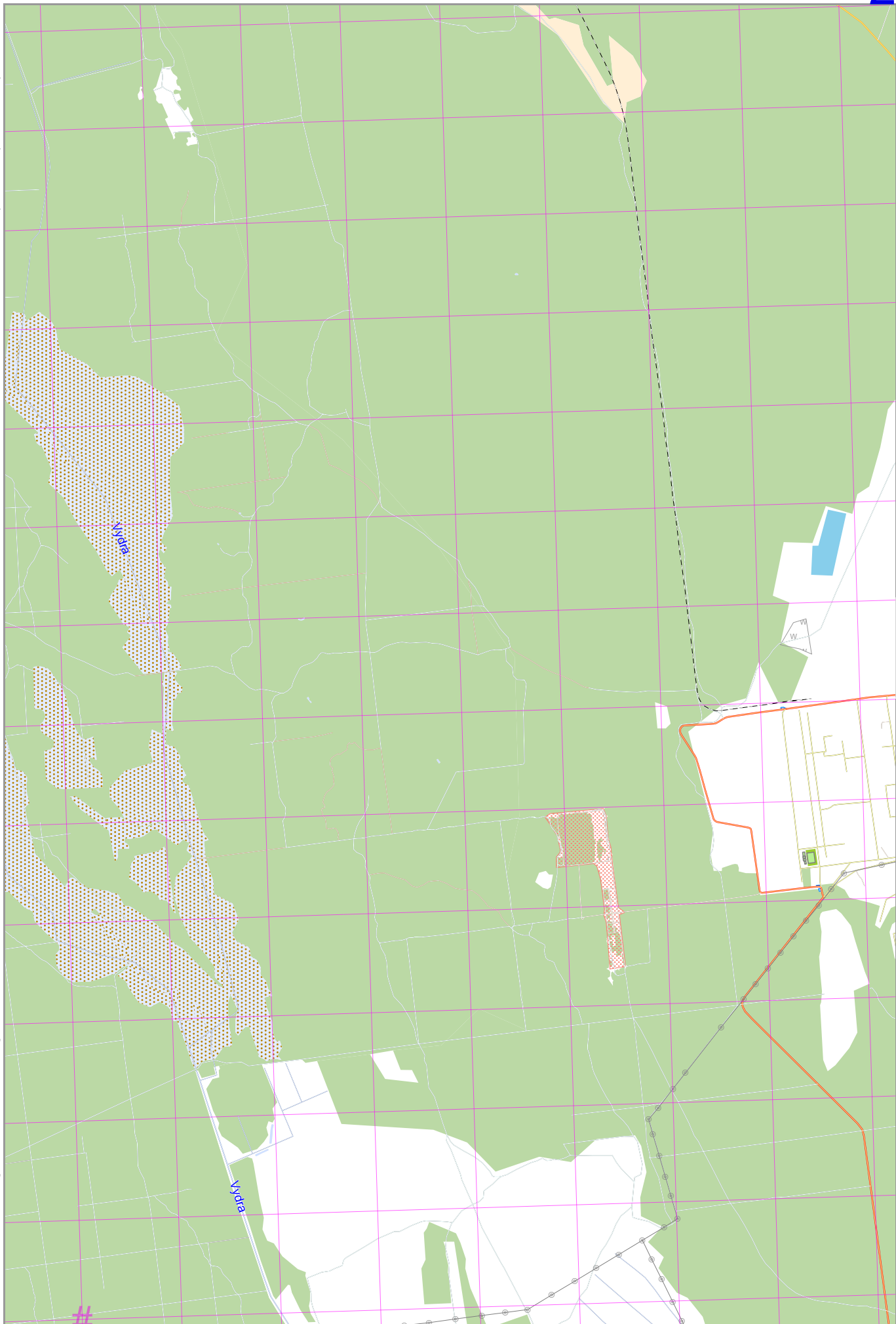
Map data © OpenStreetMap contributors

lon 30.77074 lat 50.99835

[lon 30.64336 lat 50.87834 [nom. scale = 1 / 500000]

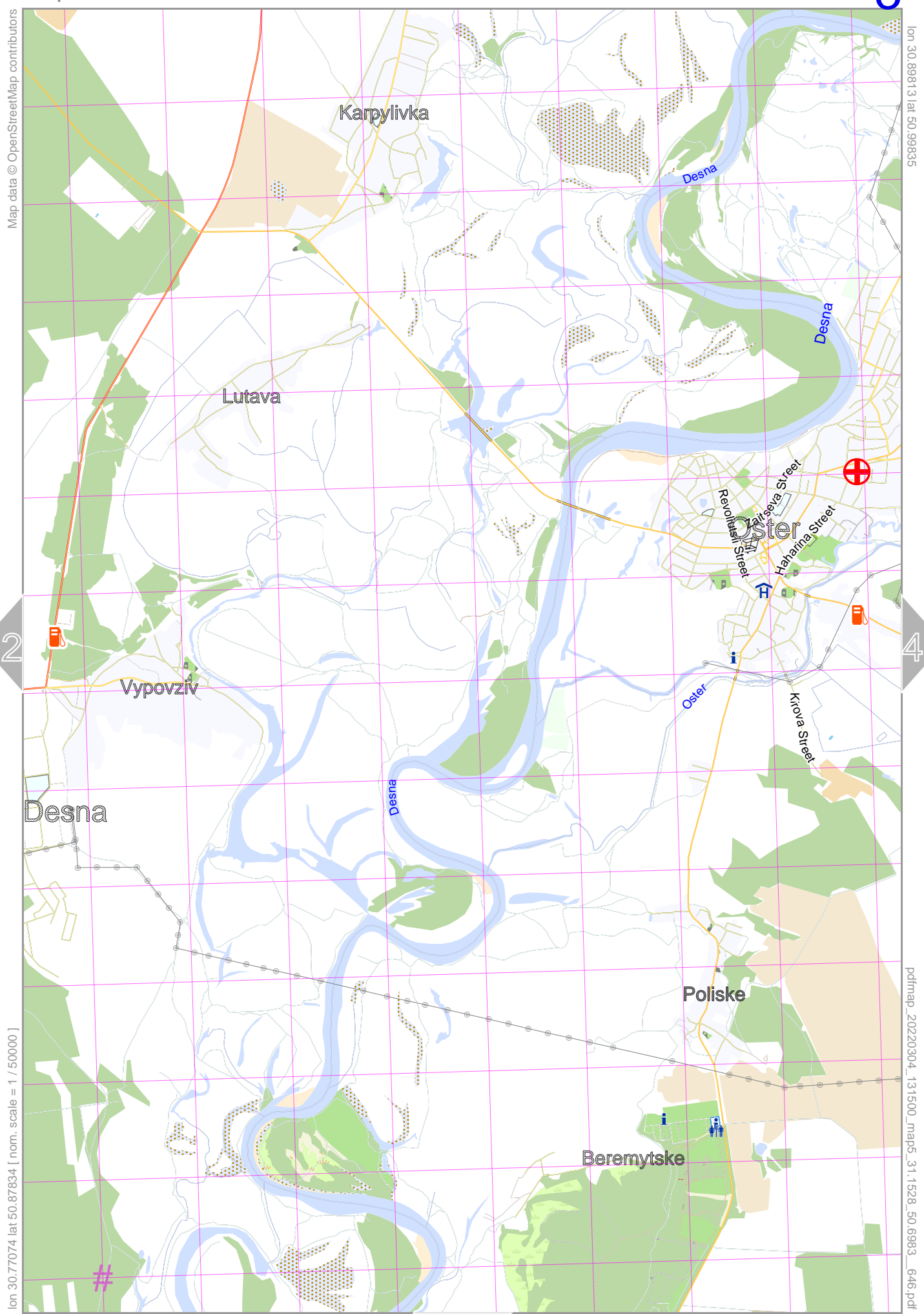
pdfmap_20220304_131500_map5_31.1528_50.6983_646.pdf

UTM: 36 U easting 335.00 km northing 5639.00 km
UTM-Grid-width = 1000m



#

3



Map data © OpenStreetMap contributors

lon 30.89913 lat 50.99835

2

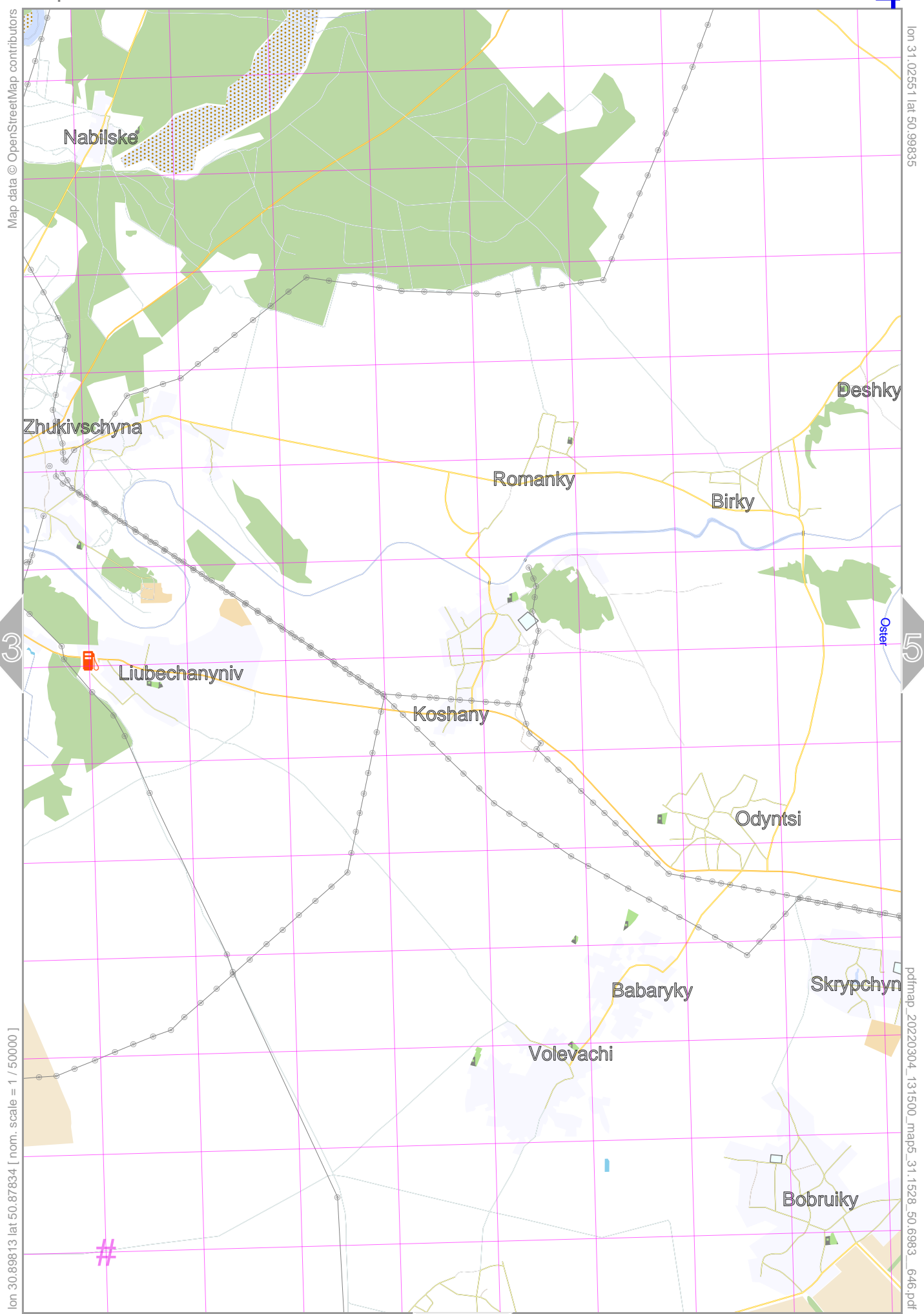
4

[lon 30.77074 lat 50.87834 [nom. scale = 1 / 500000]

pdfmap_20220304_131500_map5_31.1528_50.9983_646.pdf

UTM: 36 U easting 344.00 km northing 5639.00 km
UTM-Grid-width = 1000m





Map data © OpenStreetMap contributors

lon 31.02551 lat 50.99835

lon 30.89813 lat 50.87834 [nom. scale = 1 / 500000]

pdfmap_20220304_131500_map5_31.1528_50.9983_646.pdf

UTM: 36 U easting 353.00 km northing 5639.00 km
UTM-Grid-width = 1000m



Map data © OpenStreetMap contributors

lon 31.28028 lat 50.99835



[lon 31.15290 lat 50.87834 [nom. scale = 1 / 500000

pdfmap_20220304_131500_map5_31.1528_50.9983_646.pdf

Berlozy

Chasnivtsi

Old Oster

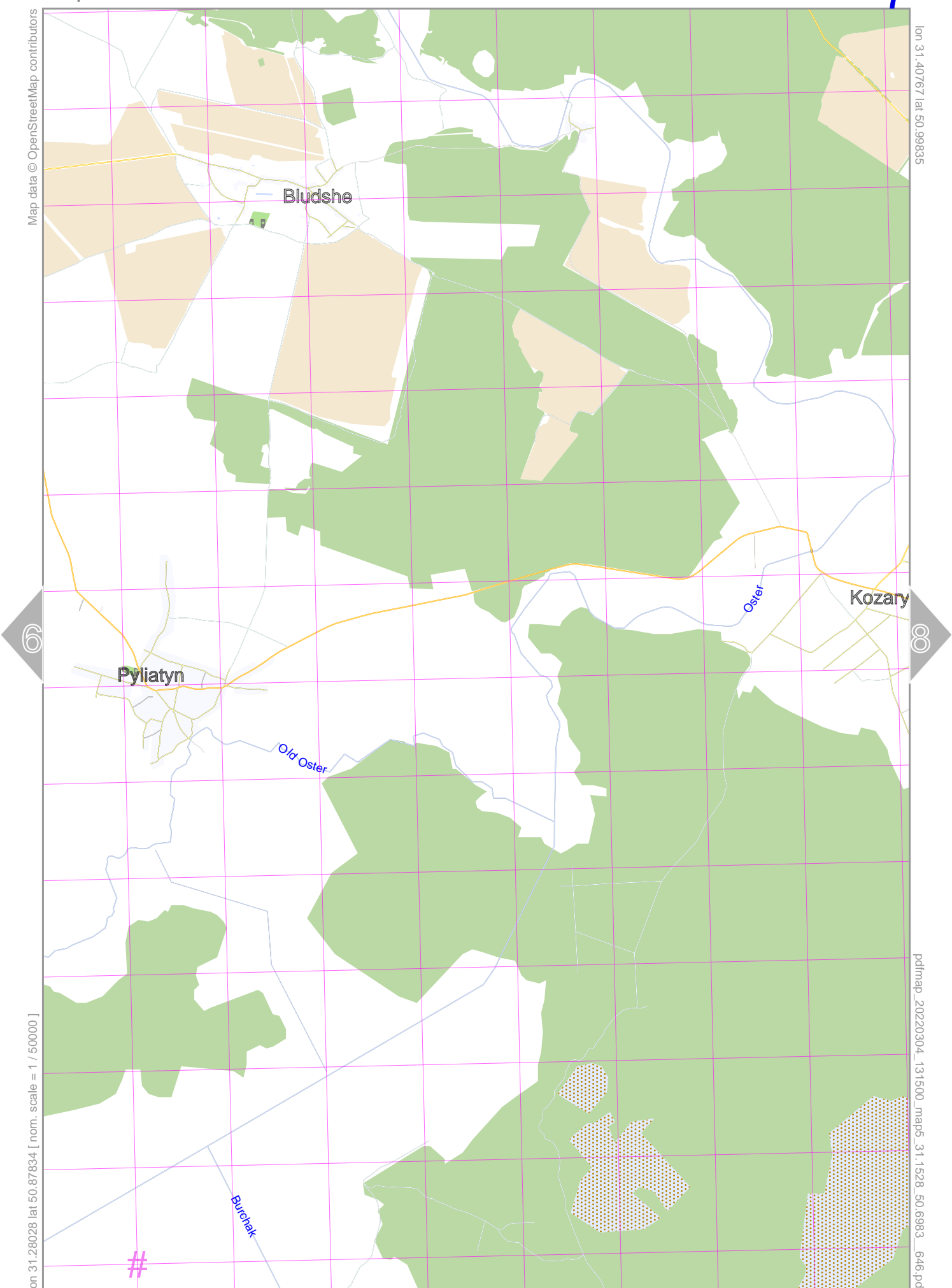
Oster

UTM: 36 U easting 371.00 km northing 5638.00 km
UTM-Grid-width = 1000m



Map data © OpenStreetMap contributors

lon 31.40767 lat 50.99835



lon 31.28028 lat 50.87834 [nom. scale = 1 / 500000]

pdfmap_20220304_131500_map5_31.1528_50.9983_646.pdf

UTM: 36 U easting 380.00 km northing 5638.00 km
UTM-Grid-width = 1000m

Map data © OpenStreetMap contributors

lon 31.53505 lat 50.99835

Irzhavets

Andriivka

Lukashivka

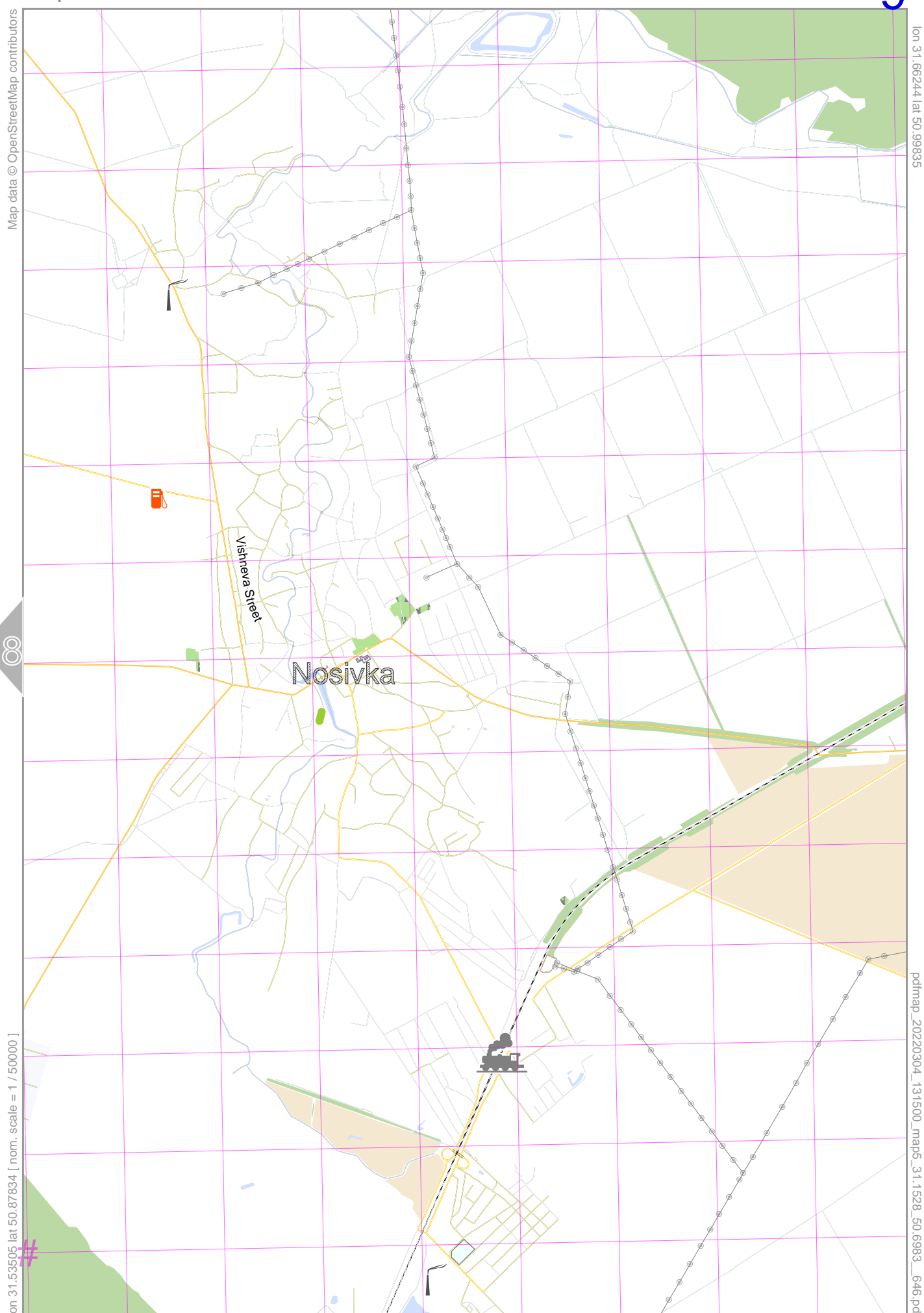
Pidhaine

lon 31.40767 lat 50.87834 [nom. scale = 1 / 500000]

pdfmap_20220304_131500_map5_31.1528_50.6983_646.pdf

UTM: 36 U easting 388.00 km northing 5638.00 km
UTM-Grid-width = 1000m





Map data © OpenStreetMap contributors

lon 31.66244 lat 50.99835

[lon 31.53505 lat 50.87834 [nom. scale = 1 / 500000]

pdfmap_20220304_131500_map5_31.1528_50.6983_646.pdf

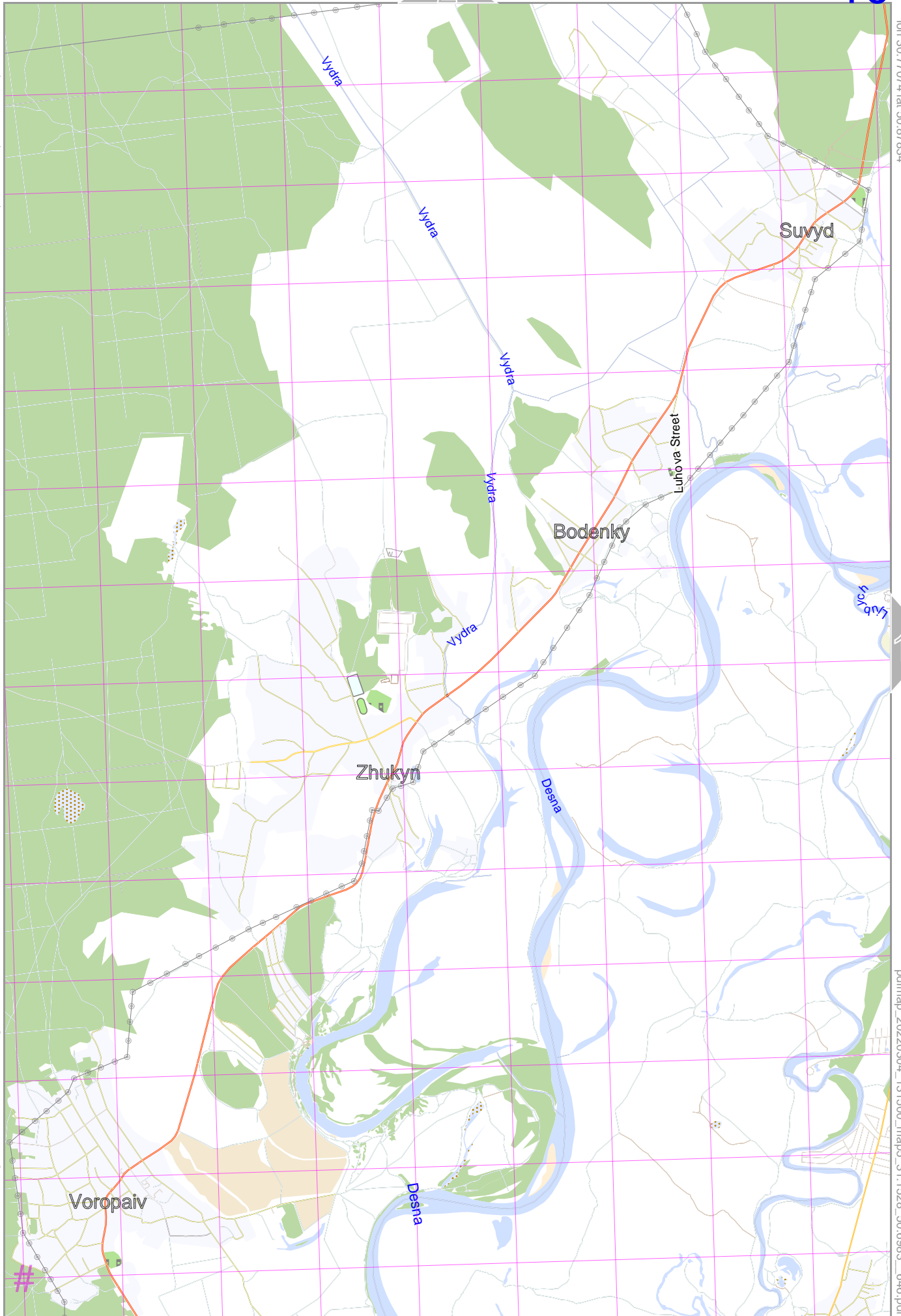
UTM: 36 U easting 397.00 km northing 5638.00 km
UTM-Grid-width = 1000m

Map data © OpenStreetMap contributors

lon 30.77074 lat 50.87834

[lon 30.64336 lat 50.75833 [nom. scale = 1 / 500000]

pdfmap_20220304_131500_map5_31.1528_50.6983_646.pdf

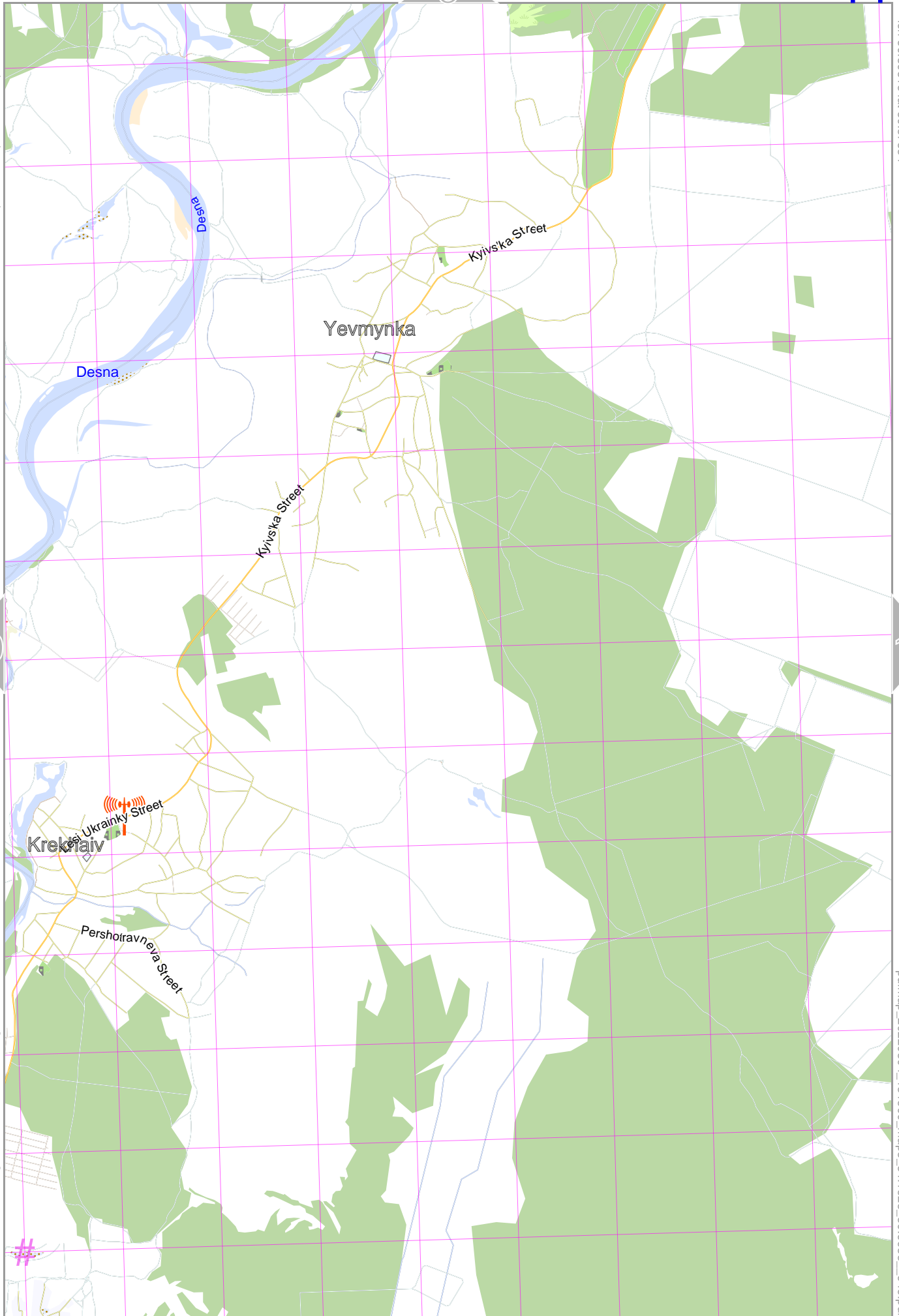


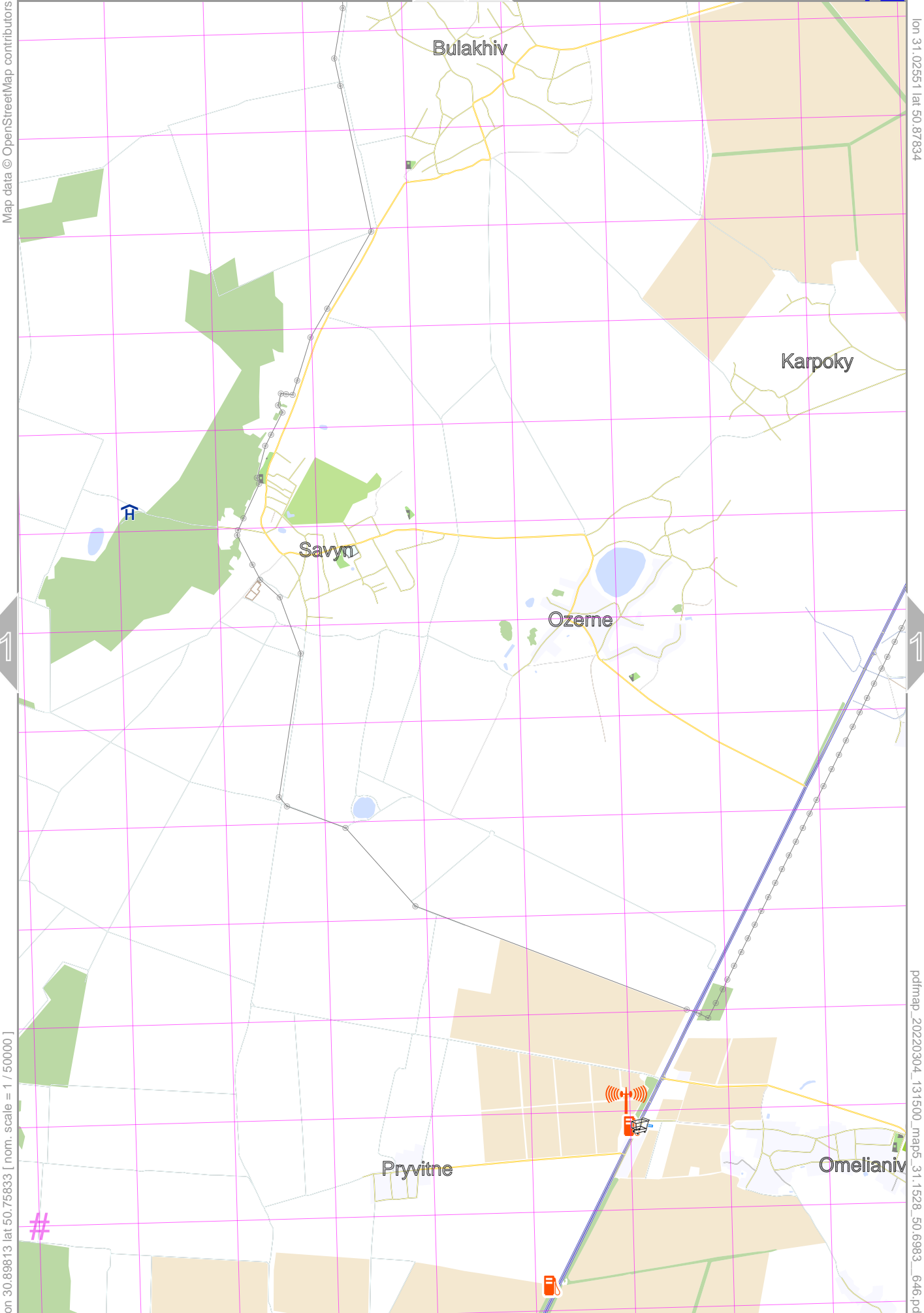
Map data © OpenStreetMap contributors

lon 30.89813 lat 50.87834

[lon 30.77074 lat 50.75833 | nom. scale = 1 / 500000]

pdfmap_20220304_131500_map5_31.1528_50.6983_646.pdf





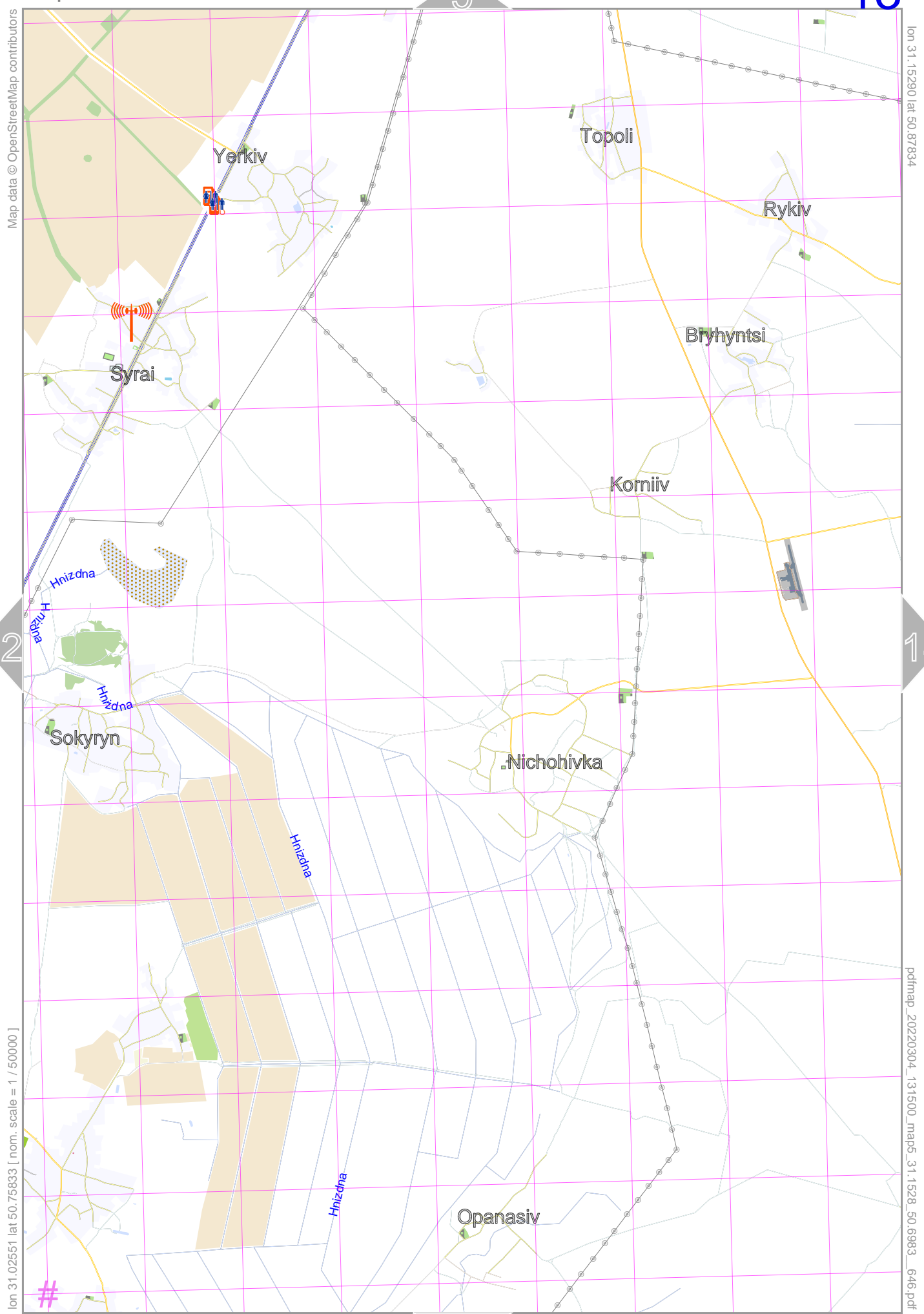
Map data © OpenStreetMap contributors

lon 31.02551 lat 50.87834

[lon 30.89813 lat 50.75833 [nom. scale = 1 / 500000]

pdfmap_20220304_131500_map5_31.1528_50.6983_646.pdf

UTM: 36 U easting 352.00 km northing 5626.00 km
UTM-Grid-width = 1000m



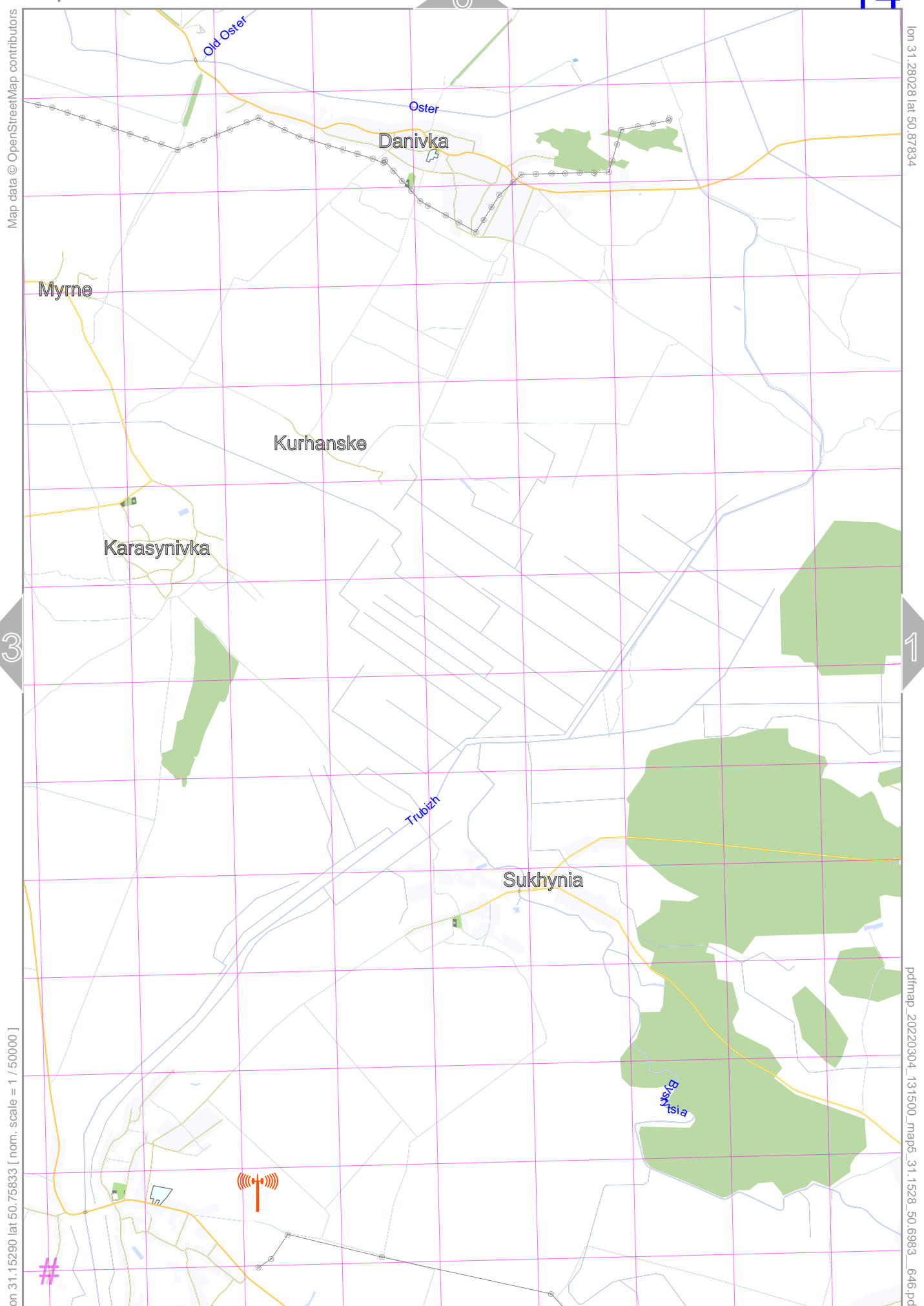
Map data © OpenStreetMap contributors

lon 31.15290 lat 50.87834

[lon 31.02551 lat 50.75833 [nom. scale = 1 / 500000]

pdfmap_20220304_131500_map5_31.1528_50.6983_646.pdf

UTM: 36 U easting 361.00 km northing 5625.00 km
UTM-Grid-width = 1000m



Map data © OpenStreetMap contributors

lon 31.28028 lat 50.87834

13

15

[lon 31.15290 lat 50.75833 [nom. scale = 1 / 500000]

pdfmap_20220304_131500_map5_31.1528_50.6983_646.pdf

UTM: 36 U easting 370.00 km northing 5625.00 km
UTM-Grid-width = 1000m

Map data © OpenStreetMap contributors

lon 31.40767 lat 50.87834

14

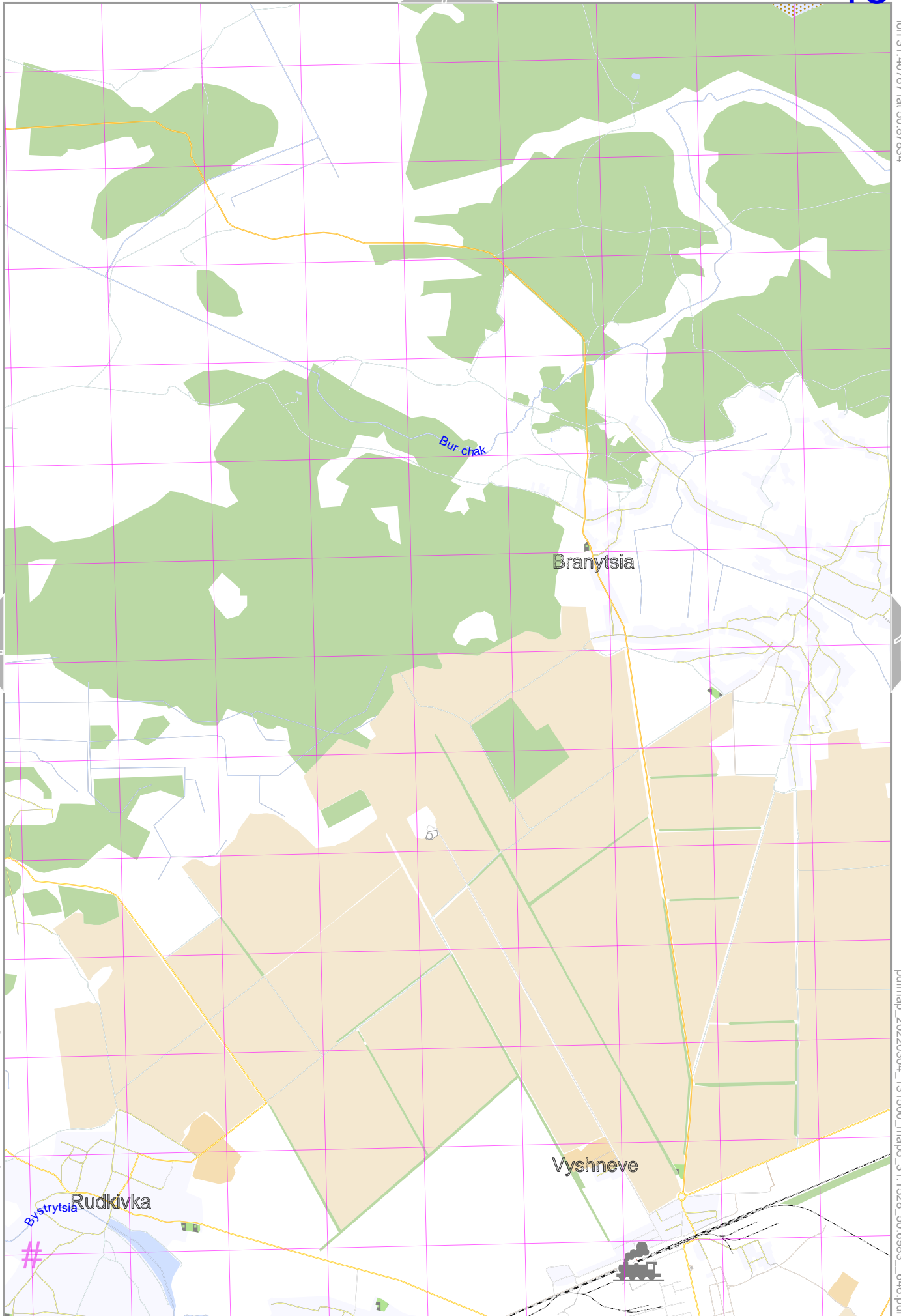
16

[lon 31.28028 lat 50.75853 [nom. scale = 1 / 500000]

pdfmap_20220304_131500_map5_31.1528_50.6983_646.pdf

UTM: 36 U easting 379.00 km northing 5625.00 km
UTM-Grid-width = 1000m

23



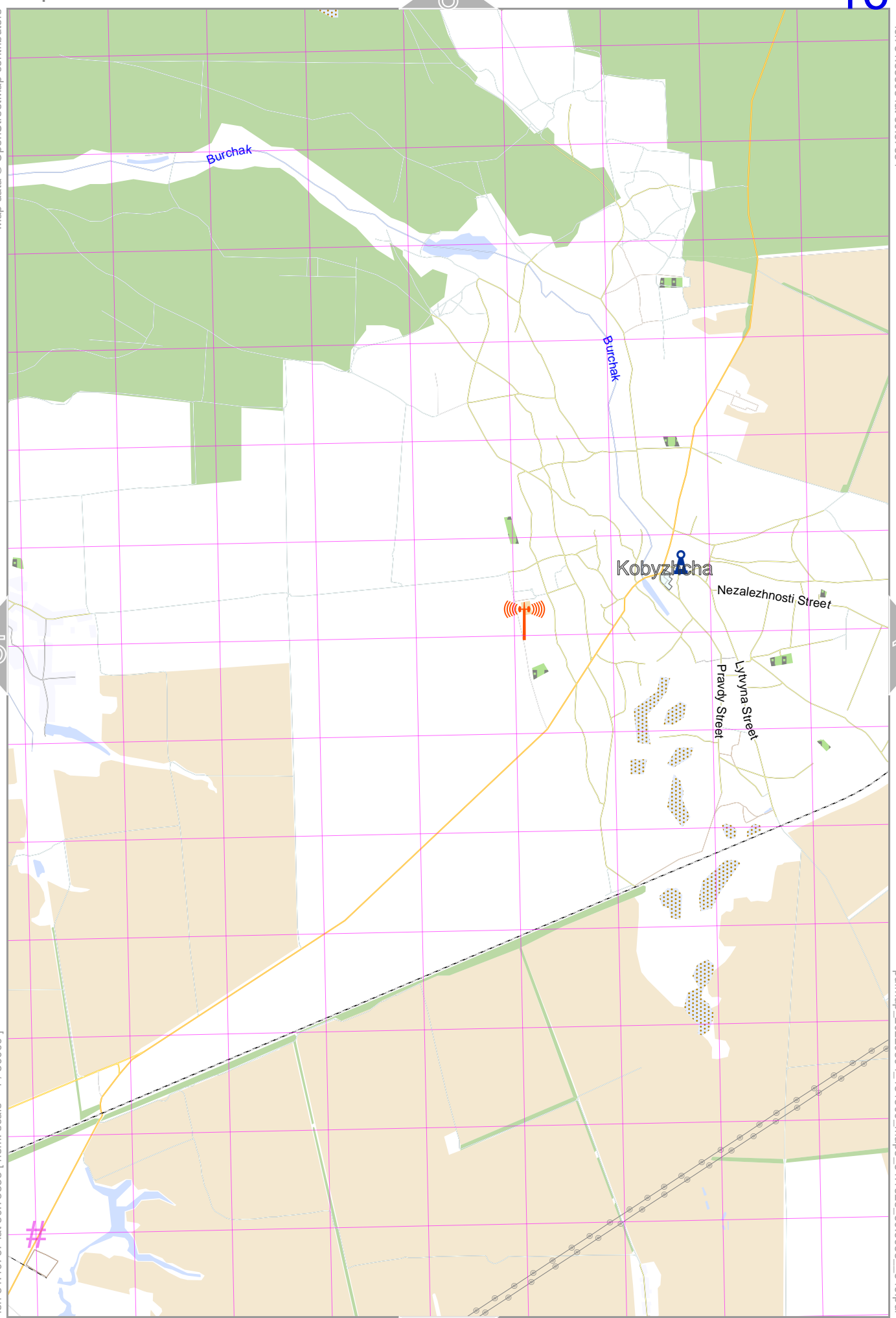
Map data © OpenStreetMap contributors

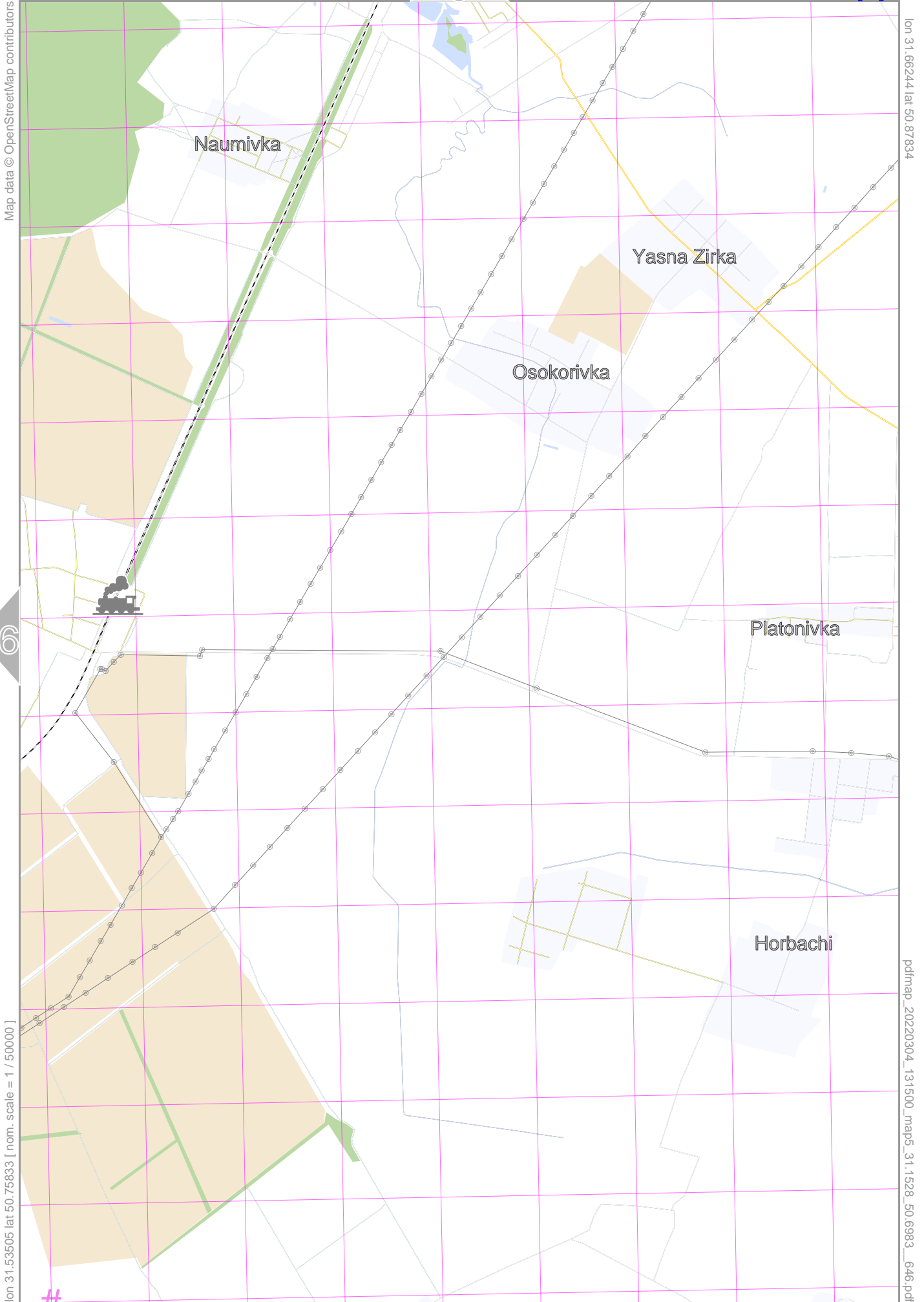
lon 31.53505 lat 50.87834

lon 31.40767 lat 50.75833 [nom. scale = 1 / 500000]

pdfmap_20220304_131500_map5_31.1528_50.6983_646.pdf

UTM: 36 U easting 388.00 km northing 5625.00 km
UTM-Grid-width = 1000m

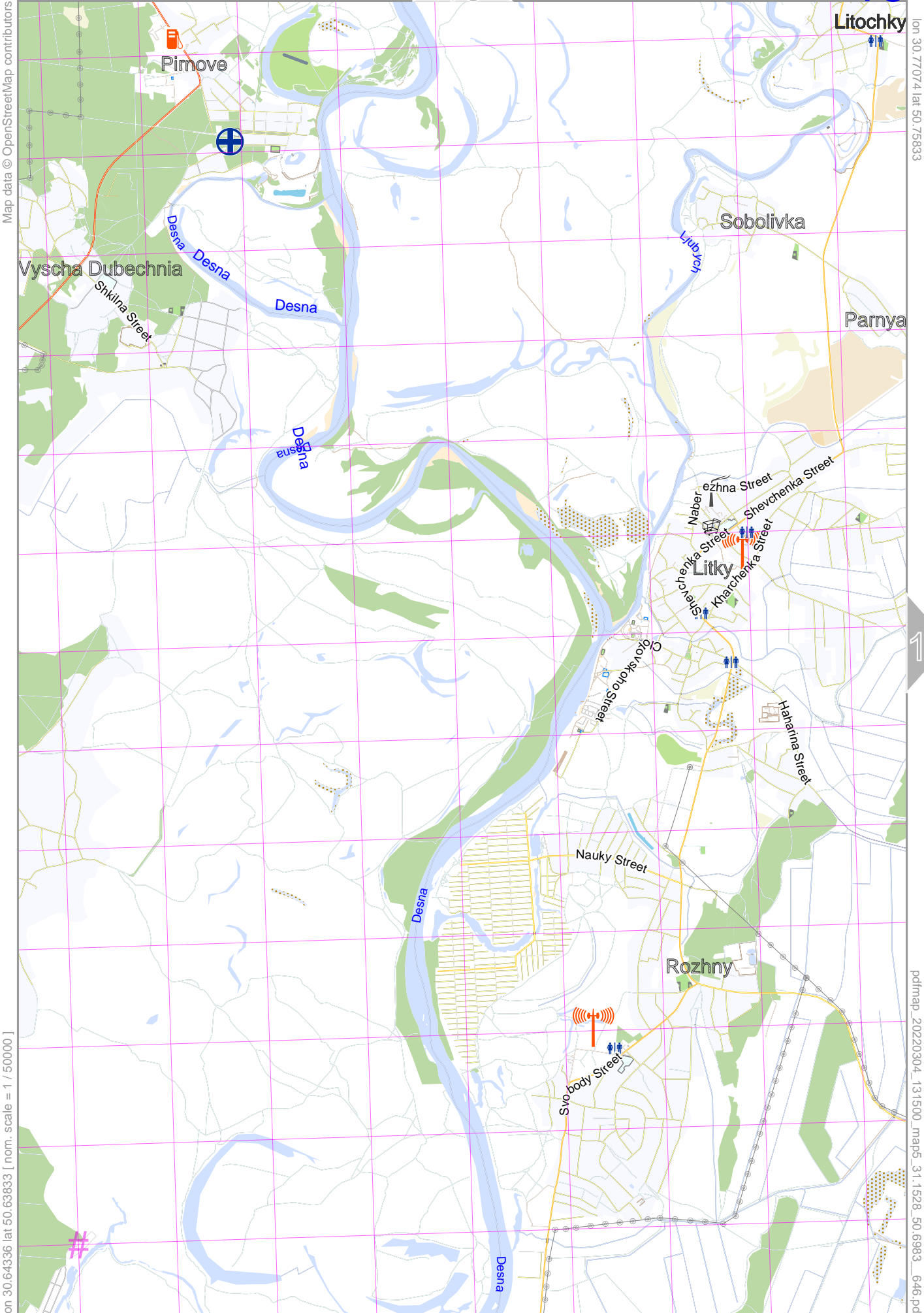




16

9

25



Map data © OpenStreetMap contributors

lon 30.77074 lat 50.75833

[lon 30.64336 lat 50.63833 [nom. scale = 1 / 500000]

pdfmap_20220304_131500_map5_31.1528_50.6983_646.pdf

Map data © OpenStreetMap contributors

lon 30.89813 lat 50.75833

18

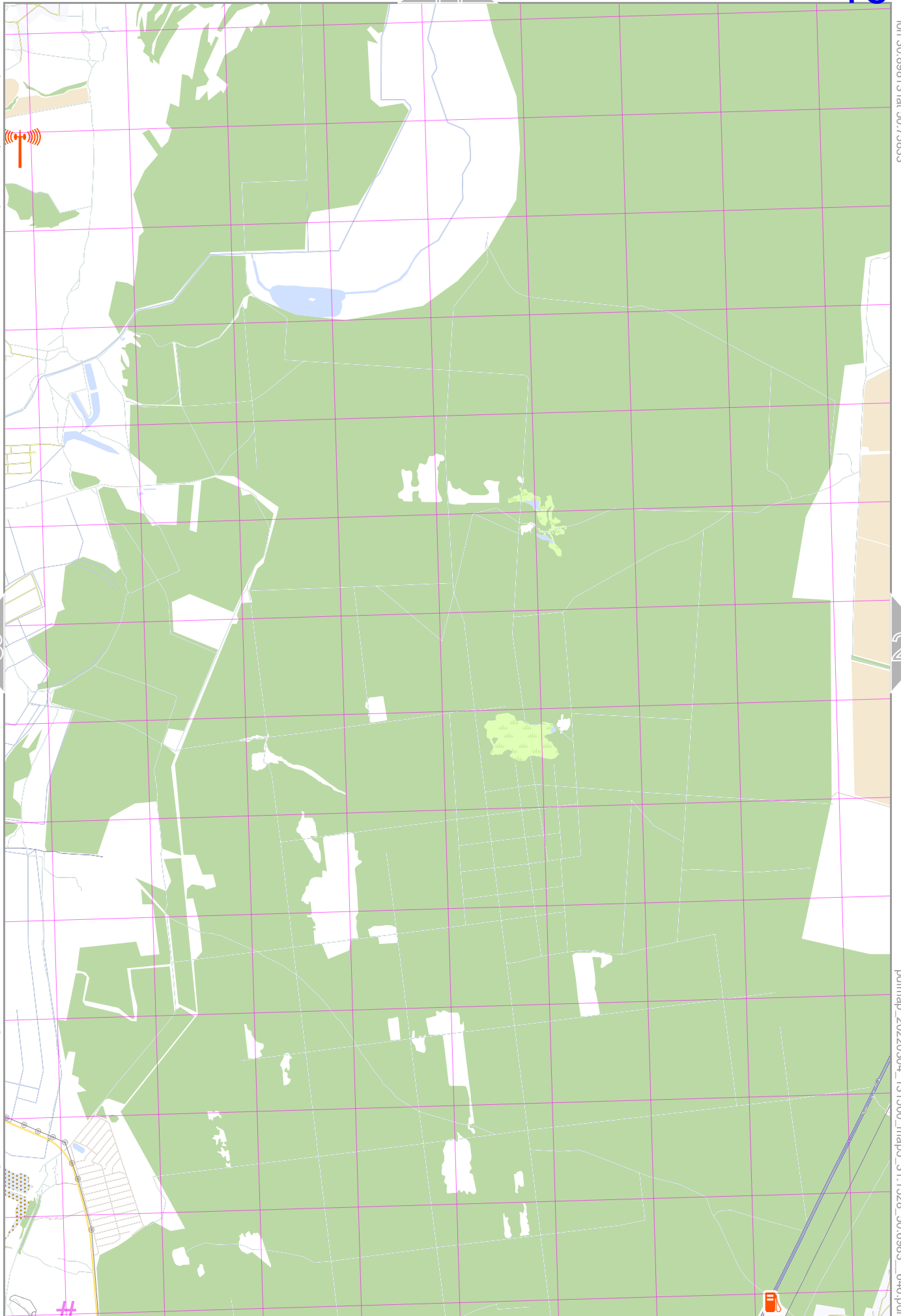
20

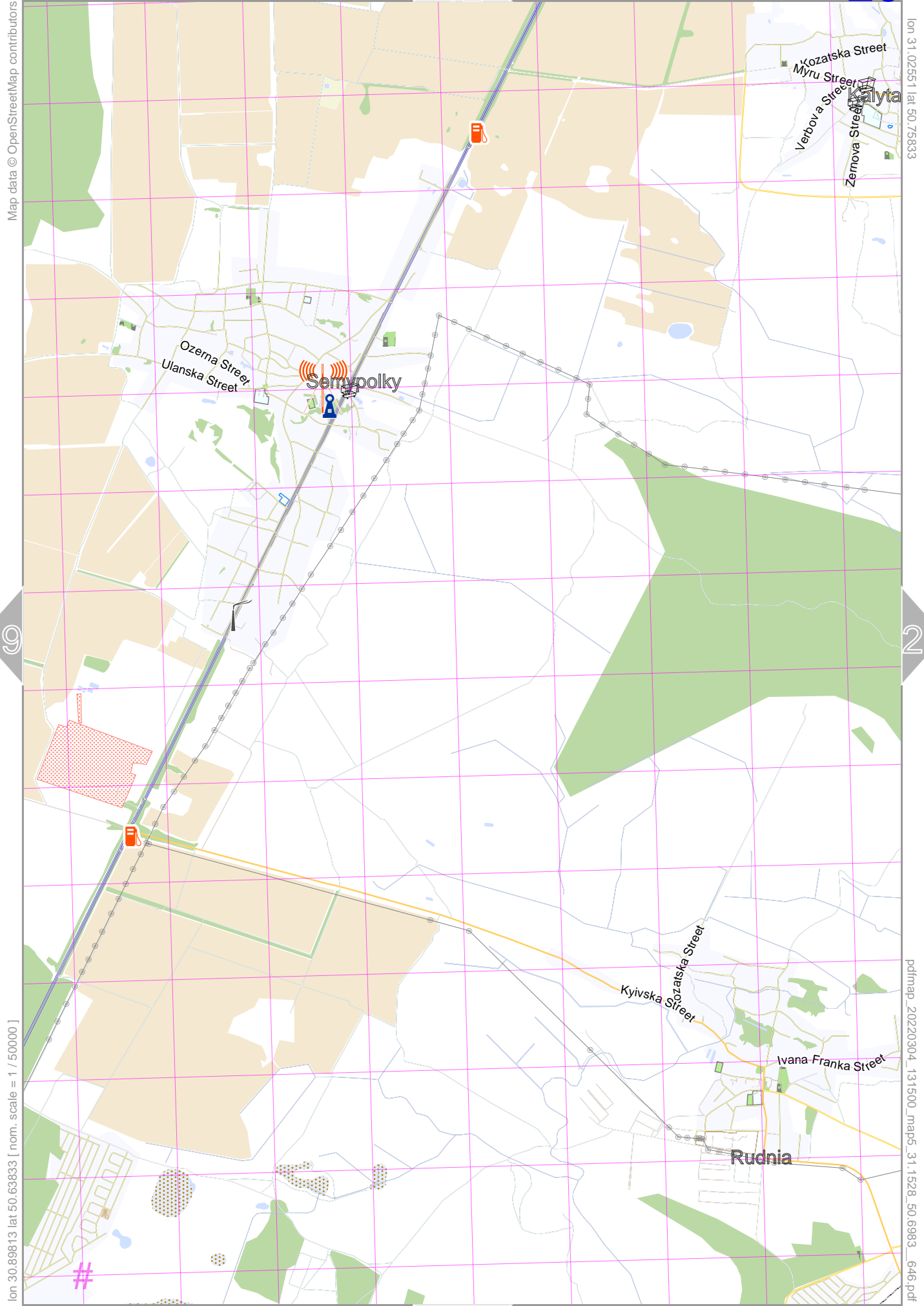
[lon 30.77074 lat 50.63833 [nom. scale = 1 / 500000]

pdfmap_20220304_131500_map5_31.1528_50.6983_646.pdf

UTM: 36 U easting 343.00 km northing 5612.00 km
UTM-Grid-width = 1000m

27





Map data © OpenStreetMap contributors

lon 31.02551 lat 50.75833

lon 30.89813 lat 50.63833 [nom. scale = 1 / 500000

pdfmap_20220304_131500_map5_31.1528_50.6983_646.pdf

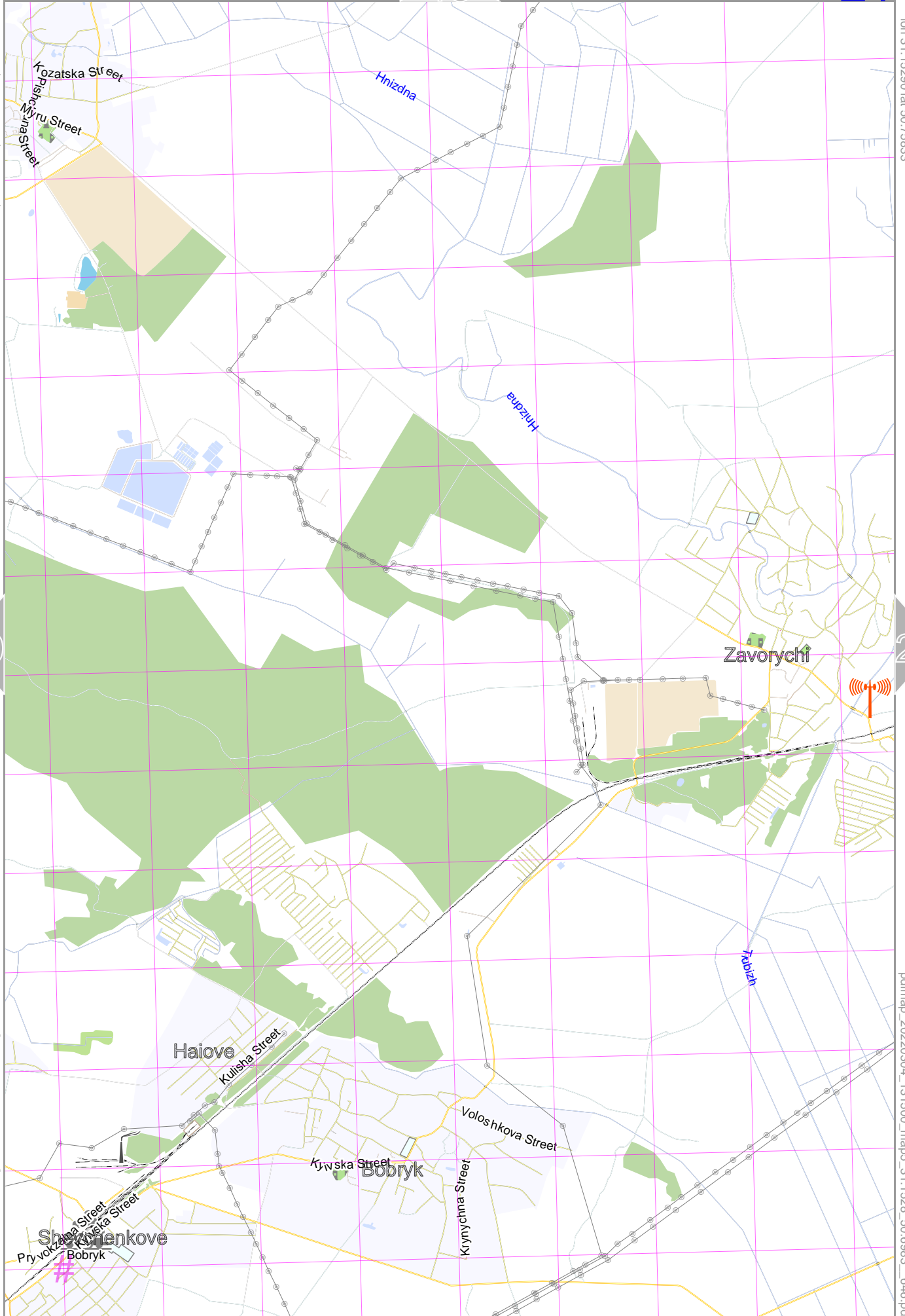
UTM: 36 U easting 352.00 km northing 5612.00 km
UTM-Grid-width = 1000m

Map data © OpenStreetMap contributors

lon 31.15290 lat 50.75833

[lon 31.02551 lat 50.63833 [nom. scale = 1 / 500000

pdfmap_20220304_131500_map5_31.1528_50.6983_646.pdf



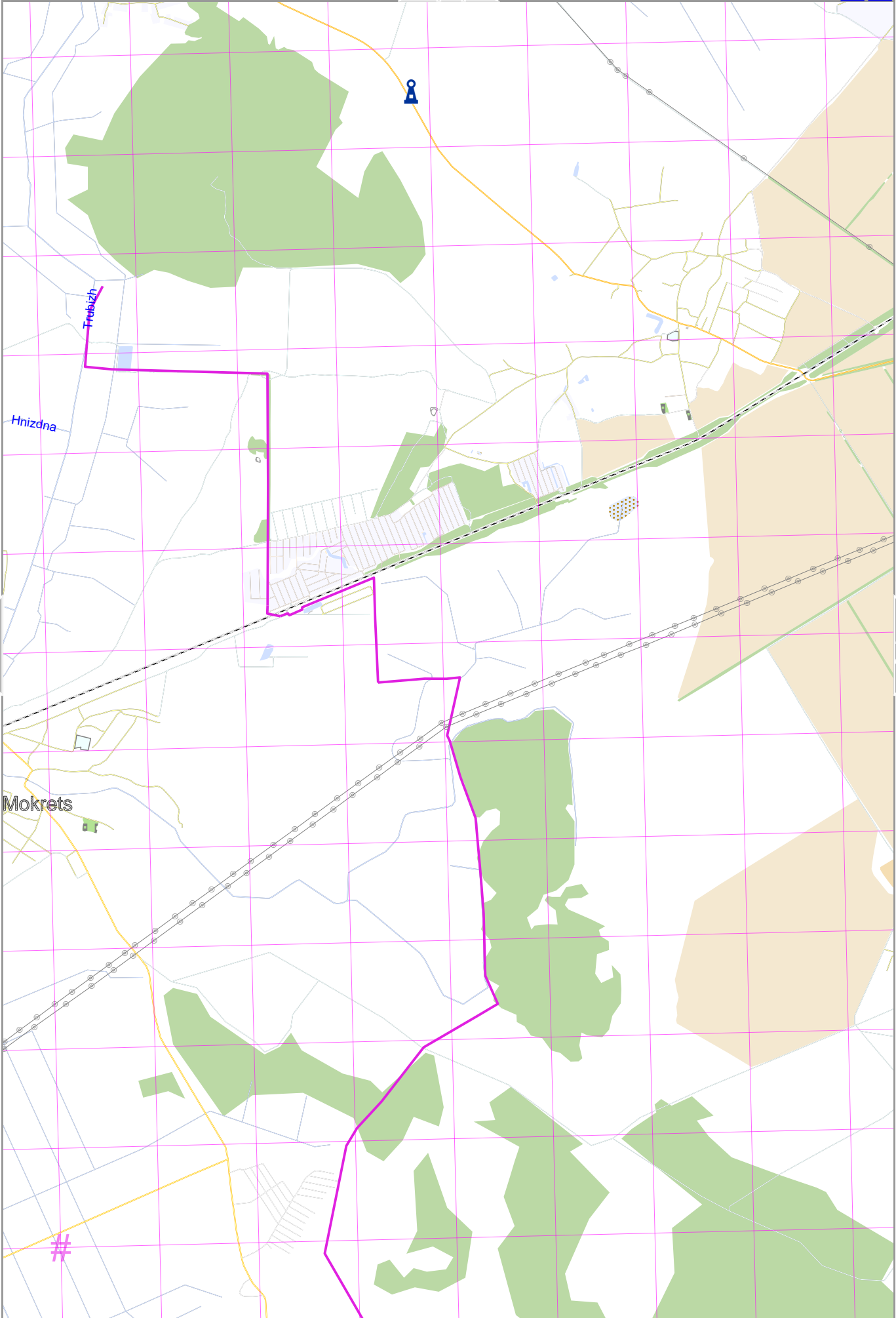
UTM: 36 U easting 361.00 km northing 5612.00 km
 UTM-Grid-width = 1000m

Map data © OpenStreetMap contributors

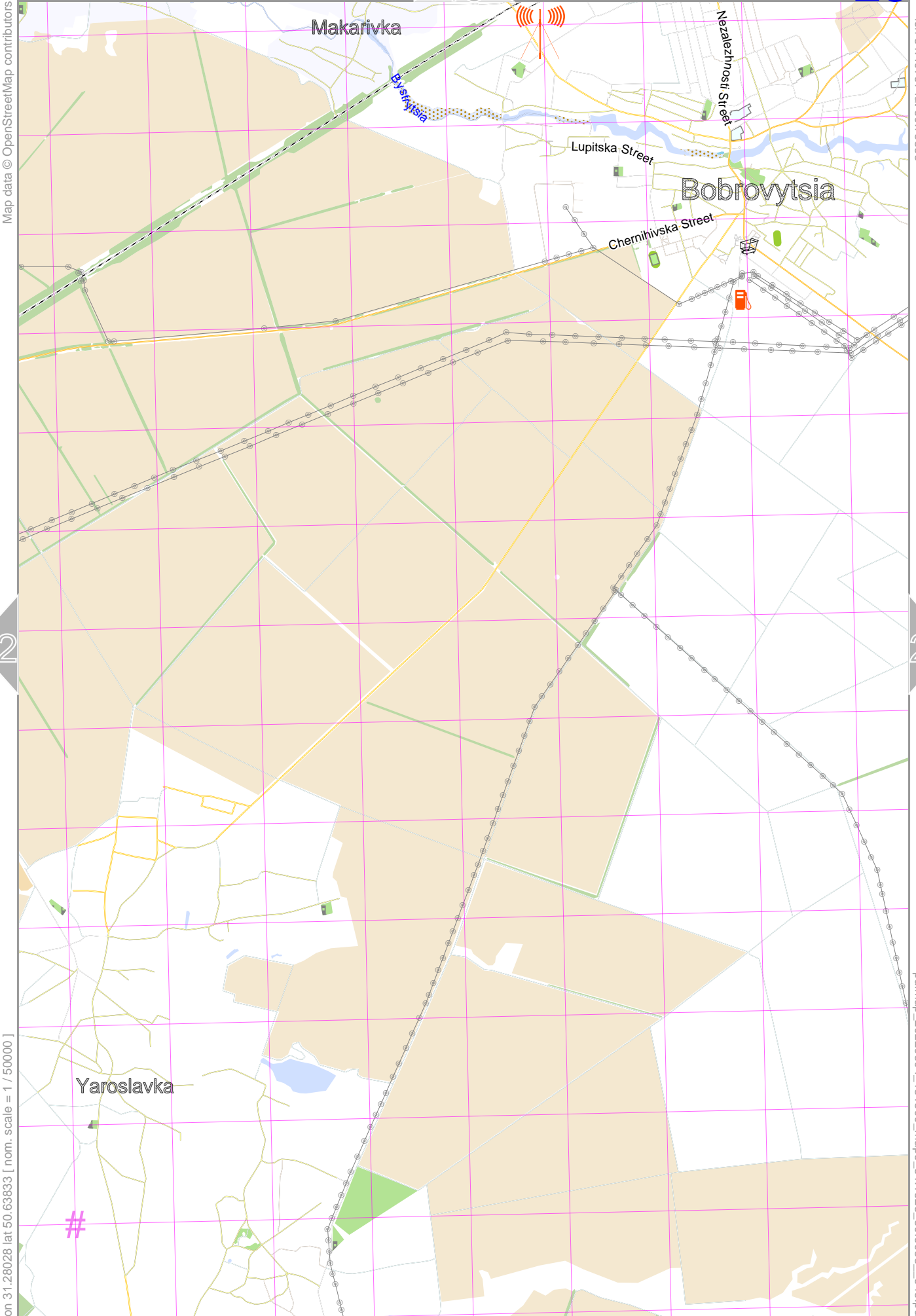
lon 31.28028 lat 50.75833

[lon 31.15290 lat 50.63833 [nom. scale = 1 / 500000

pdfmap_20220304_131500_map5_31.1528_50.6983_646.pdf



UTM: 36 U easting 370.00 km northing 5612.00 km
UTM-Grid-width = 1000m



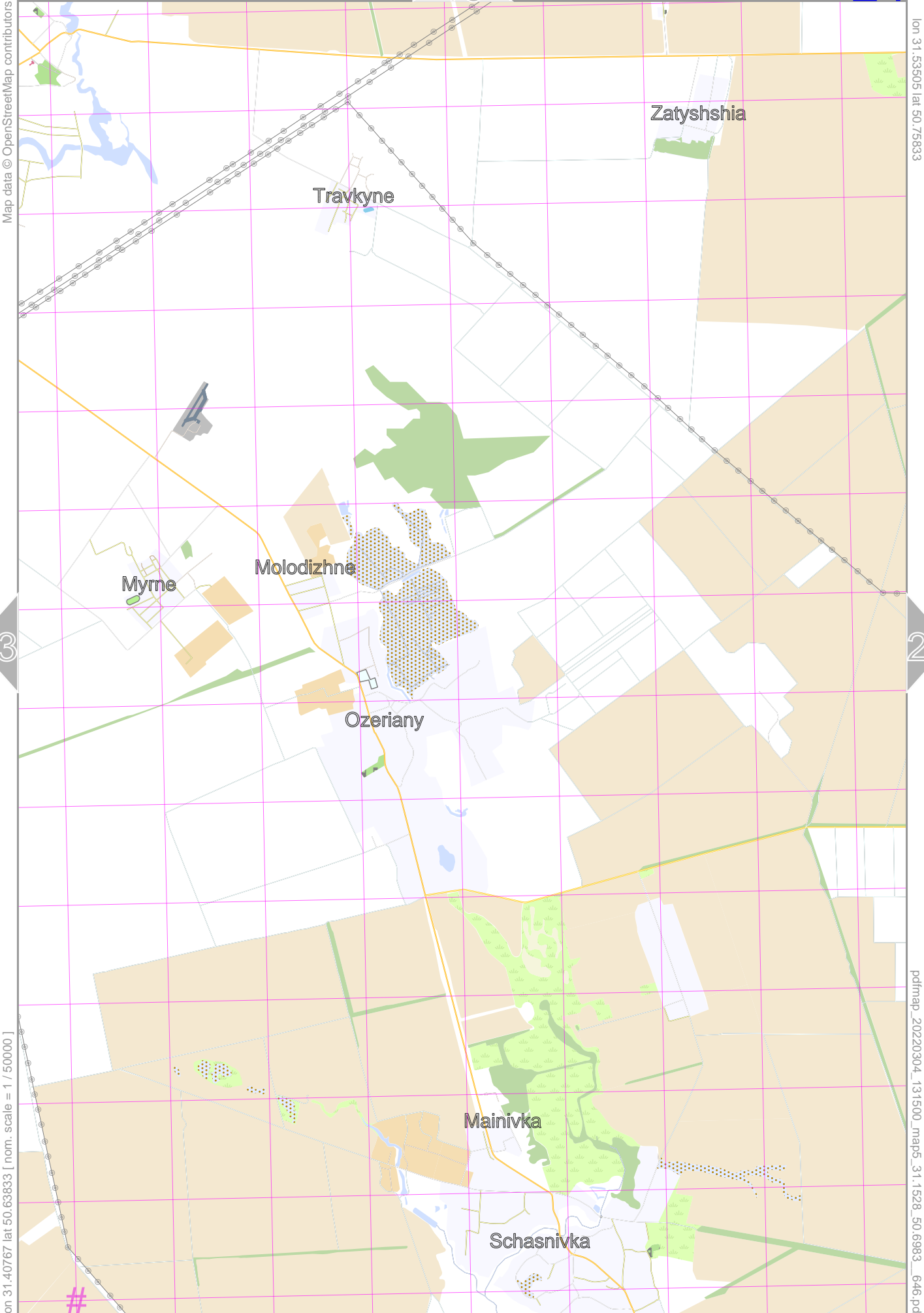
Map data © OpenStreetMap contributors

lon 31.40767 lat 50.75833

[lon 31.28028 lat 50.63833 [nom. scale = 1 / 500000]

pdfmap_20220304_131500_map5_31_1528_50.6983_646.pdf

UTM: 36 U easting 379.00 km northing 5612.00 km
UTM-Grid-width = 1000m



Map data © OpenStreetMap contributors

lon 31.53505 lat 50.75833

lon 31.40767 lat 50.63833 [nom. scale = 1 / 500000]

pdfmap_20220304_131500_map5_31.1528_50.6983_646.pdf

#

UTM: 36 U easting 388.00 km northing 5611.00 km
UTM-Grid-width = 1000m

Map data © OpenStreetMap contributors

lon 31.66244 lat 50.75833

Svydovets

Katerynivka

Voronky

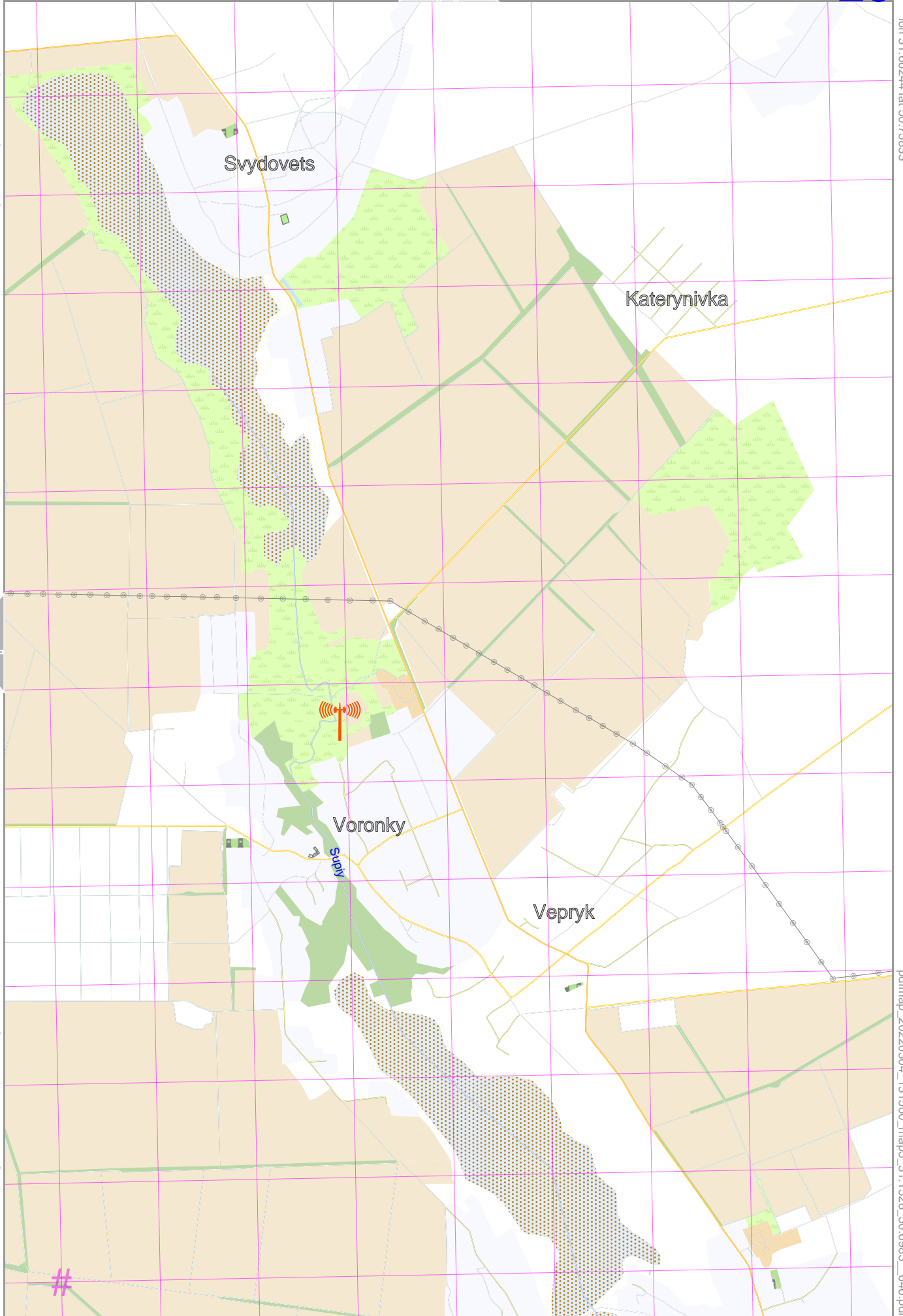
Vepryk

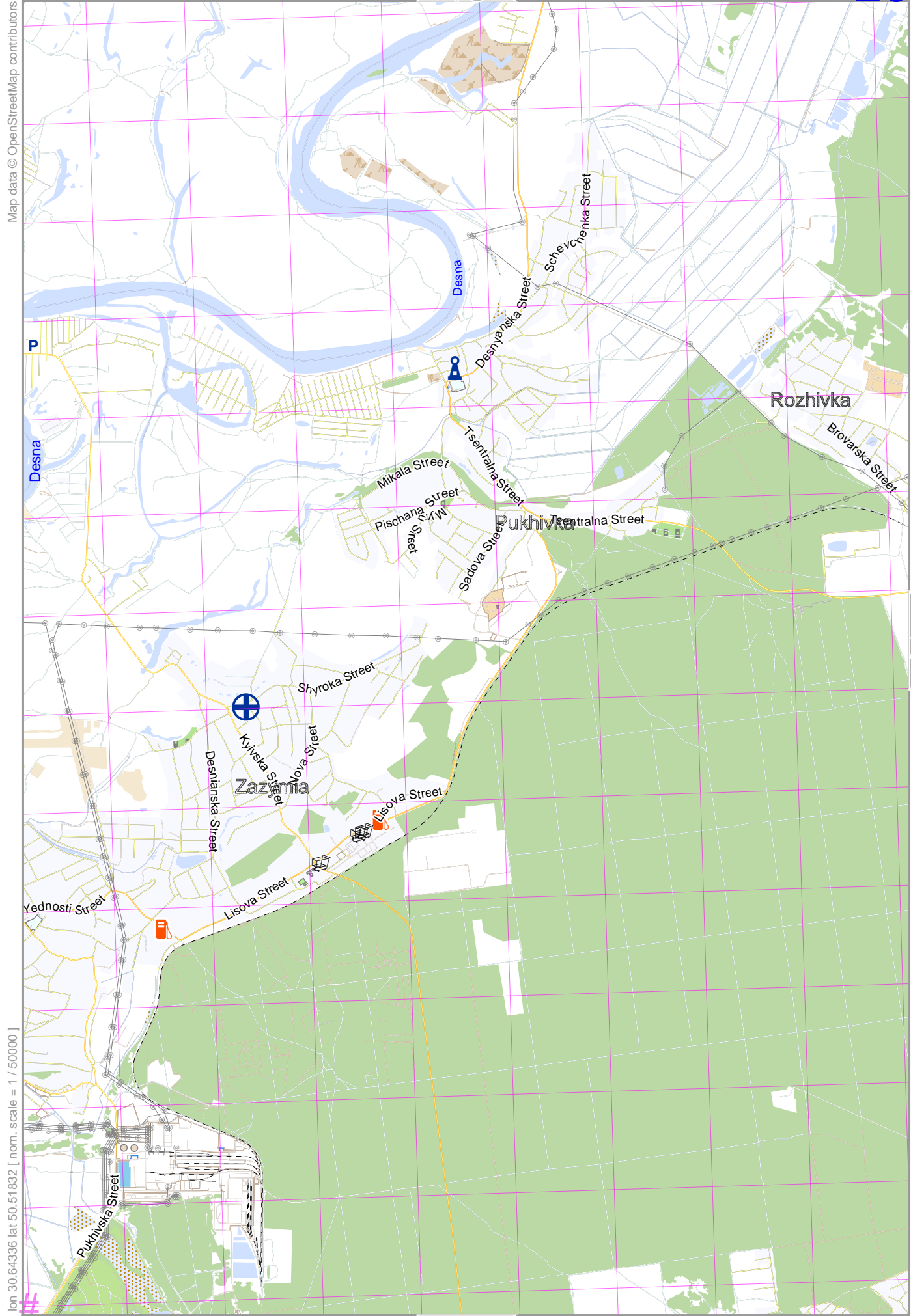
Staryi



[lon 31.53505 lat 50.63833 [nom. scale = 1 / 500000

pdfmap_20220304_131500_map5_31.1528_50.6983_646.pdf



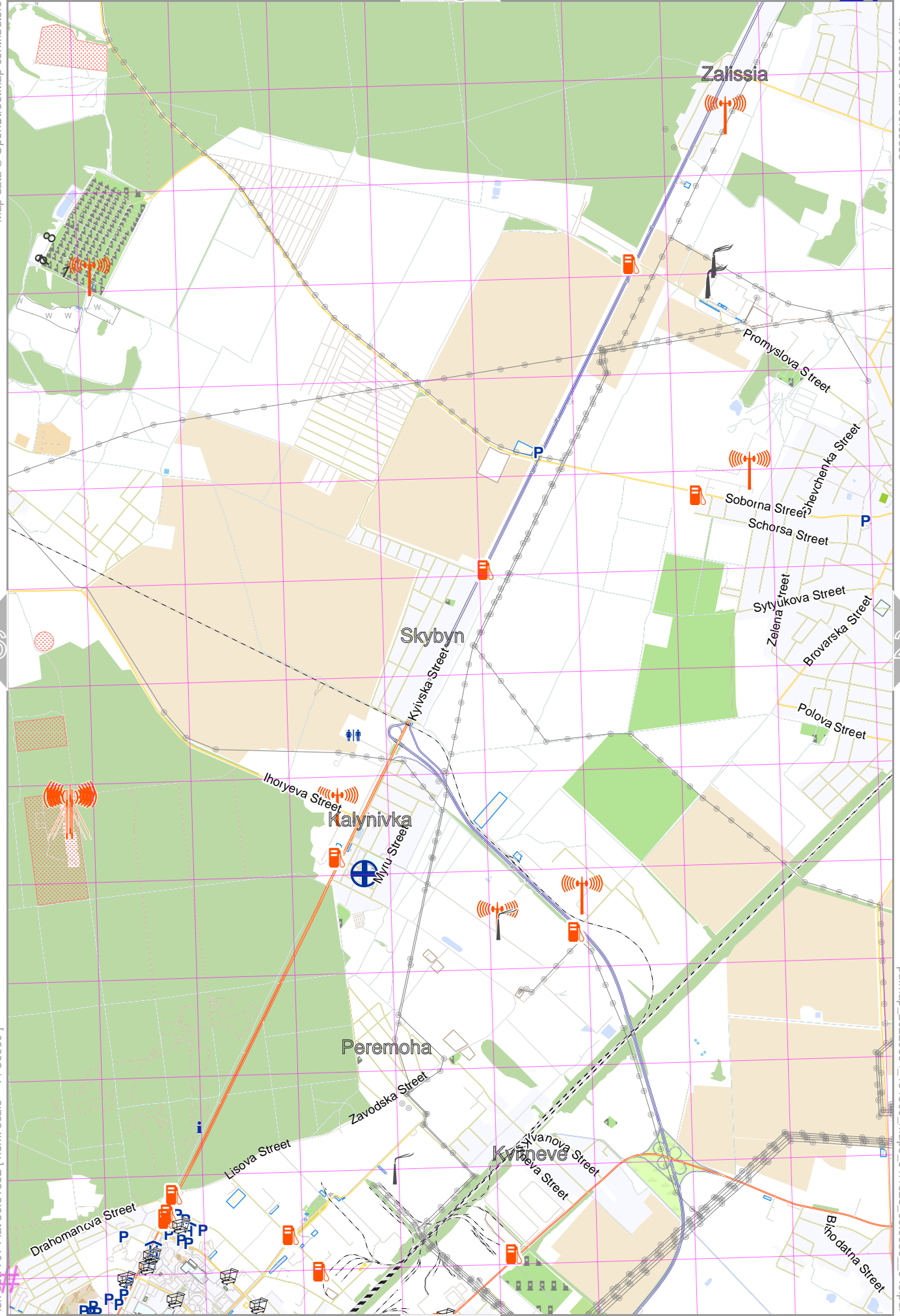


Map data © OpenStreetMap contributors

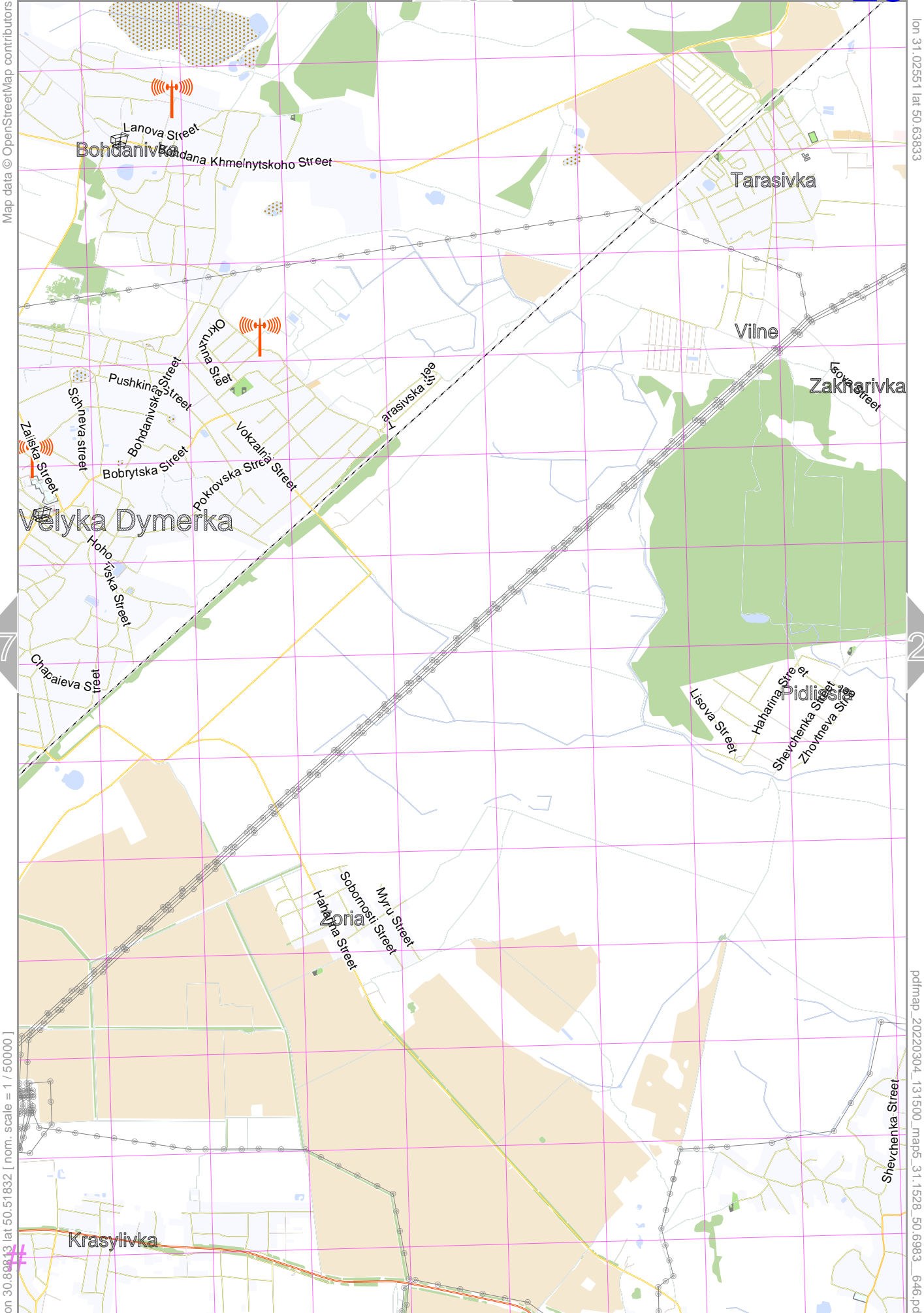
lon 30.89913 lat 50.63833

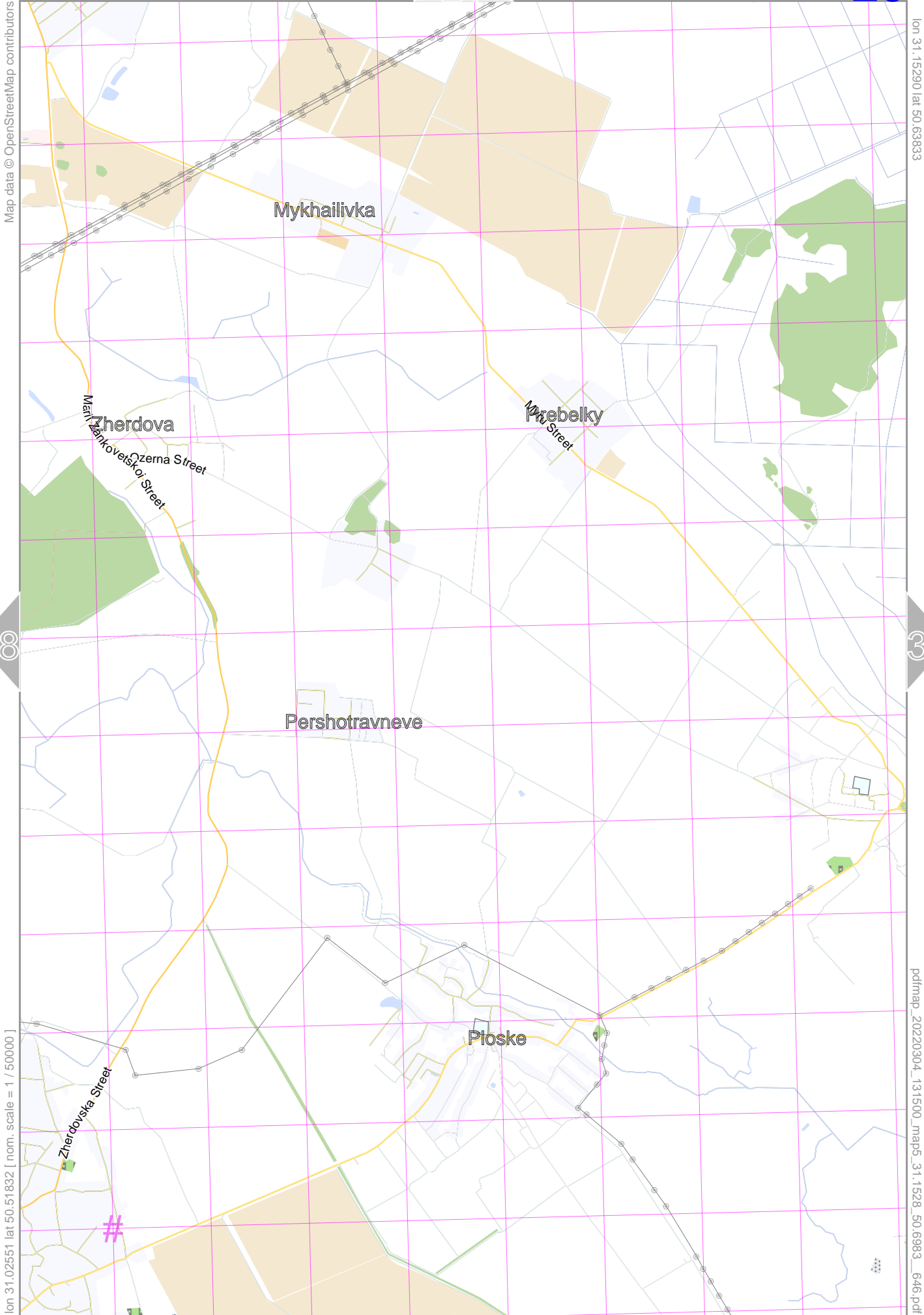
[lon 30.77074 lat 50.51832 [nom. scale = 1 / 500000

pdfmap_20220304_131500_map5_31.1528_50.6383_646.pdf



UTM: 36 U easting 342.00 km northing 5599.00 km
 UTM-Grid-width = 1000m





Map data © OpenStreetMap contributors

lon 31.15290 lat 50.63833

[lon 31.02551 lat 50.51832 [nom. scale = 1 / 500000

pdfmap_20220304_131500_map5_31.1528_50.6383_646.pdf

UTM: 36 U easting 361.00 km northing 5599.00 km
UTM-Grid-width = 1000m

Map data © OpenStreetMap contributors

lon 31.28028 lat 50.63833

Trubzh

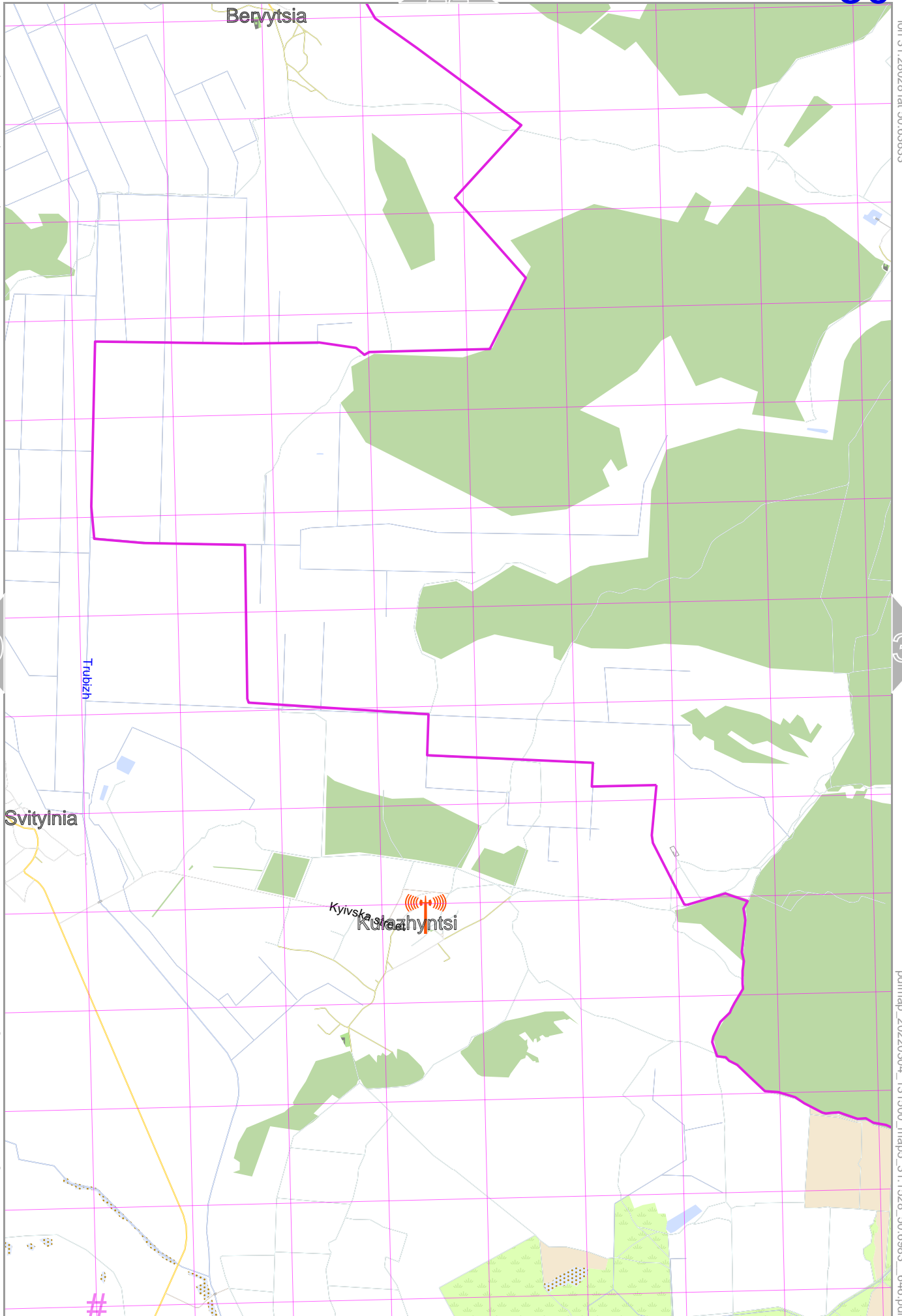
Svitylnia

Kyivska
Korshyntsi

[lon 31.15290 lat 50.51832 [nom. scale = 1 / 500000

pdfmap_20220304_131500_map5_31.1528_50.6383_646.pdf

UTM: 36 U easting 370.00 km northing 5598.00 km
UTM-Grid-width = 1000m



Map data © OpenStreetMap contributors

lon 31.40767 lat 50.63833

Novoselytsia

Mochalysche

Rokytno

Pisky

Sokolivka

[lon 31.28028 lat 50.51832 [nom. scale = 1 / 500000]

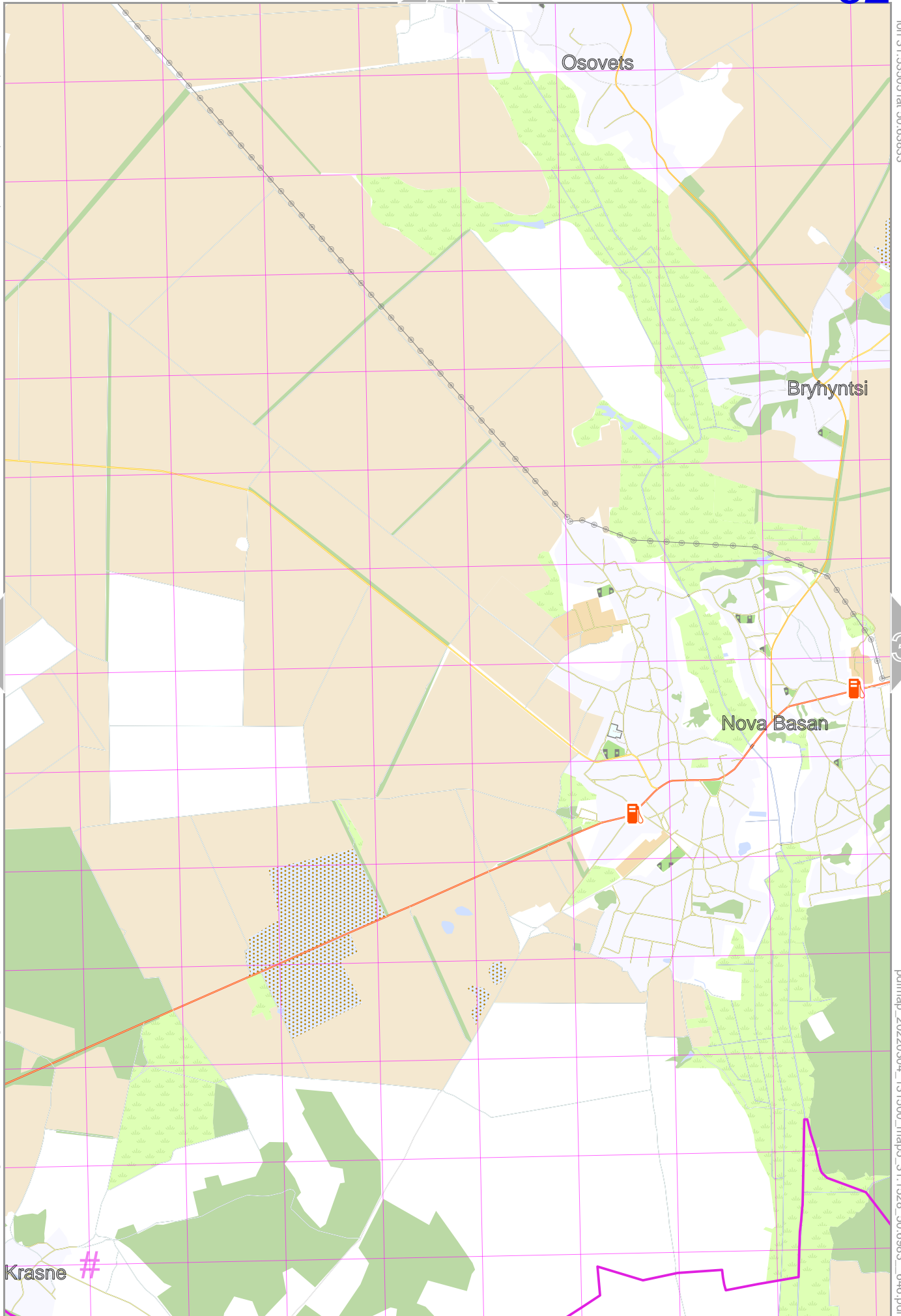
pdfmap_20220304_131500_map5_31.1528_50.6383_646.pdf

#

UTM: 36 U easting 379.00 km northing 5598.00 km
UTM-Grid-width = 1000m

Map data © OpenStreetMap contributors

lon 31.53505 lat 50.63833



[lon 31.40767 lat 50.51832 [nom. scale = 1 / 500000

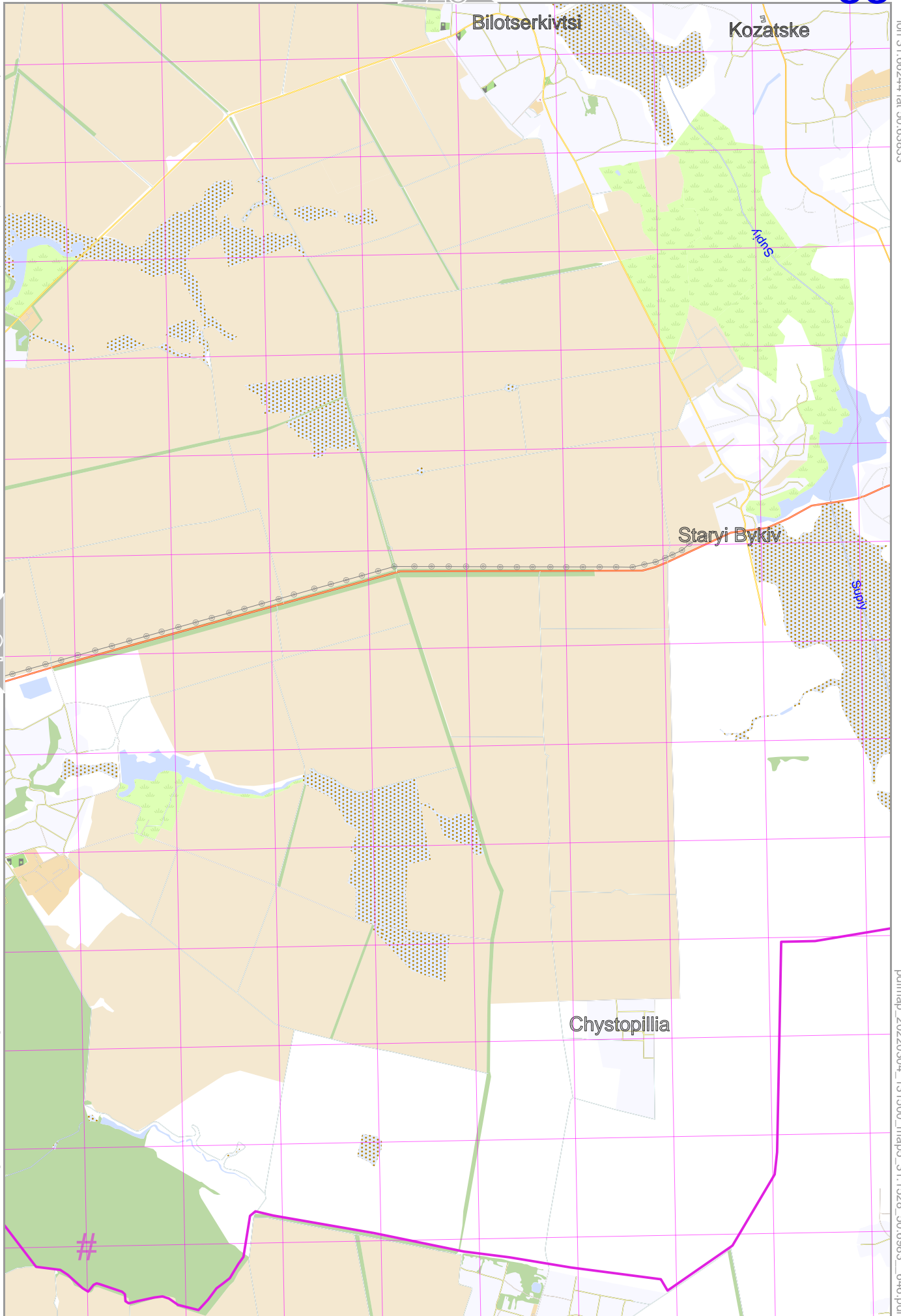
pdfmap_20220304_131500_map5_31_1528_50.6383_646.pdf

Krasne #

UTM: 36 U easting 388.00 km northing 5598.00 km
UTM-Grid-width = 1000m

Map data © OpenStreetMap contributors

lon 31.66244 lat 50.63833



32

25

41

[lon 31.53505 lat 50.51832 [nom. scale = 1 / 500000

pdfmap_20220304_131500_map5_31.1528_50.6383_646.pdf

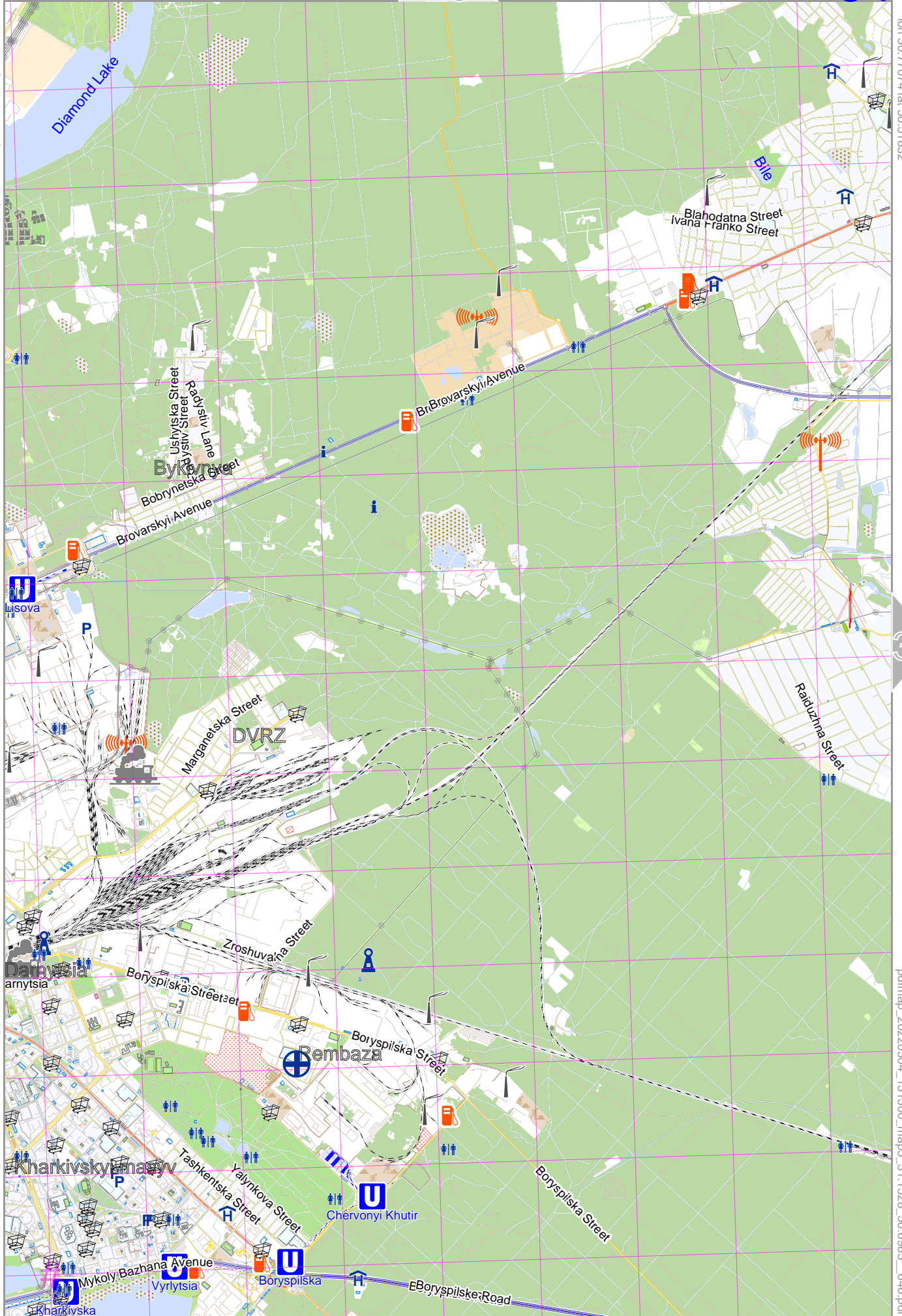
UTM: 36 U easting 397.00 km northing 5598.00 km
UTM-Grid-width = 1000m

Map data © OpenStreetMap contributors

lon 30.77074 lat 50.51832

[lon 30.64336 lat 50.39831 [nom. scale = 1 / 500000

pdfmap_20220304_131500_map5_31_1528_50.6983_646.pdf



Map data © OpenStreetMap contributors

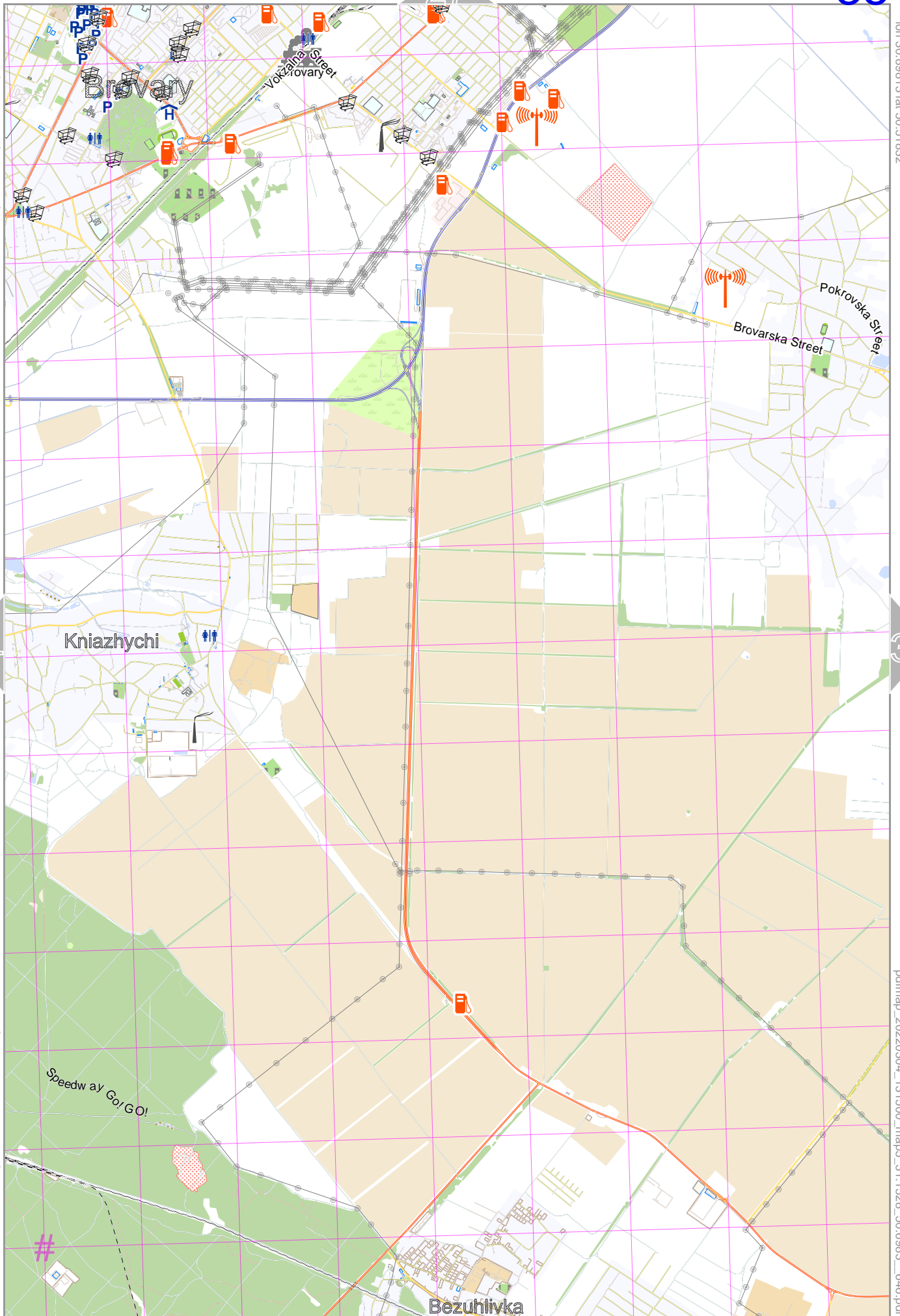
lon 30.89913 lat 50.51832

34

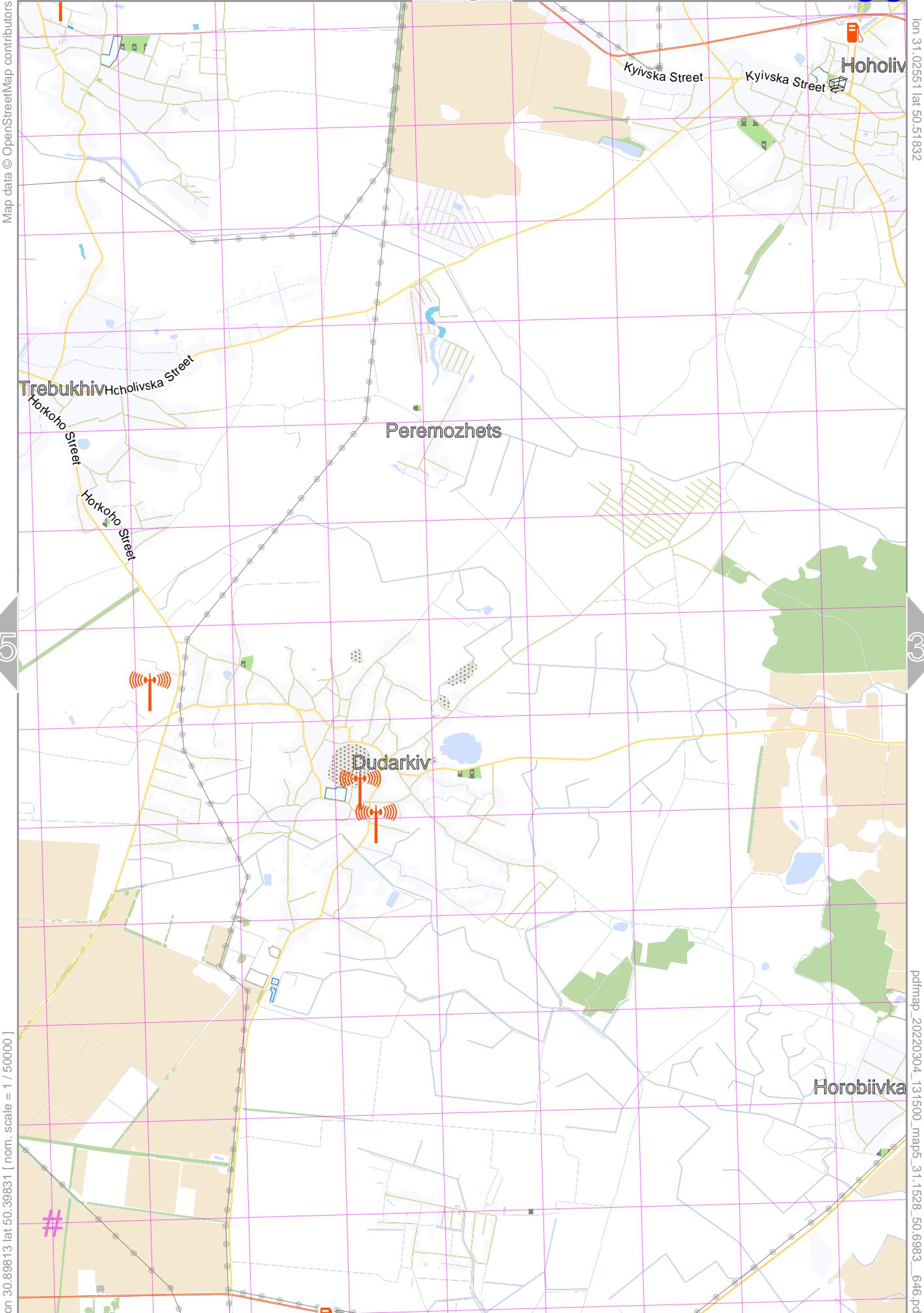
36

lon 30.77074 lat 50.39831 [nom. scale = 1 / 500000]

pdfmap_20220304_131500_map5_31.1528_50.6983_646.pdf



UTM: 36 U easting 342.00 km northing 5586.00 km
 UTM-Grid-width = 1000m



Map data © OpenStreetMap contributors

lon 31.02551 lat 50.51832

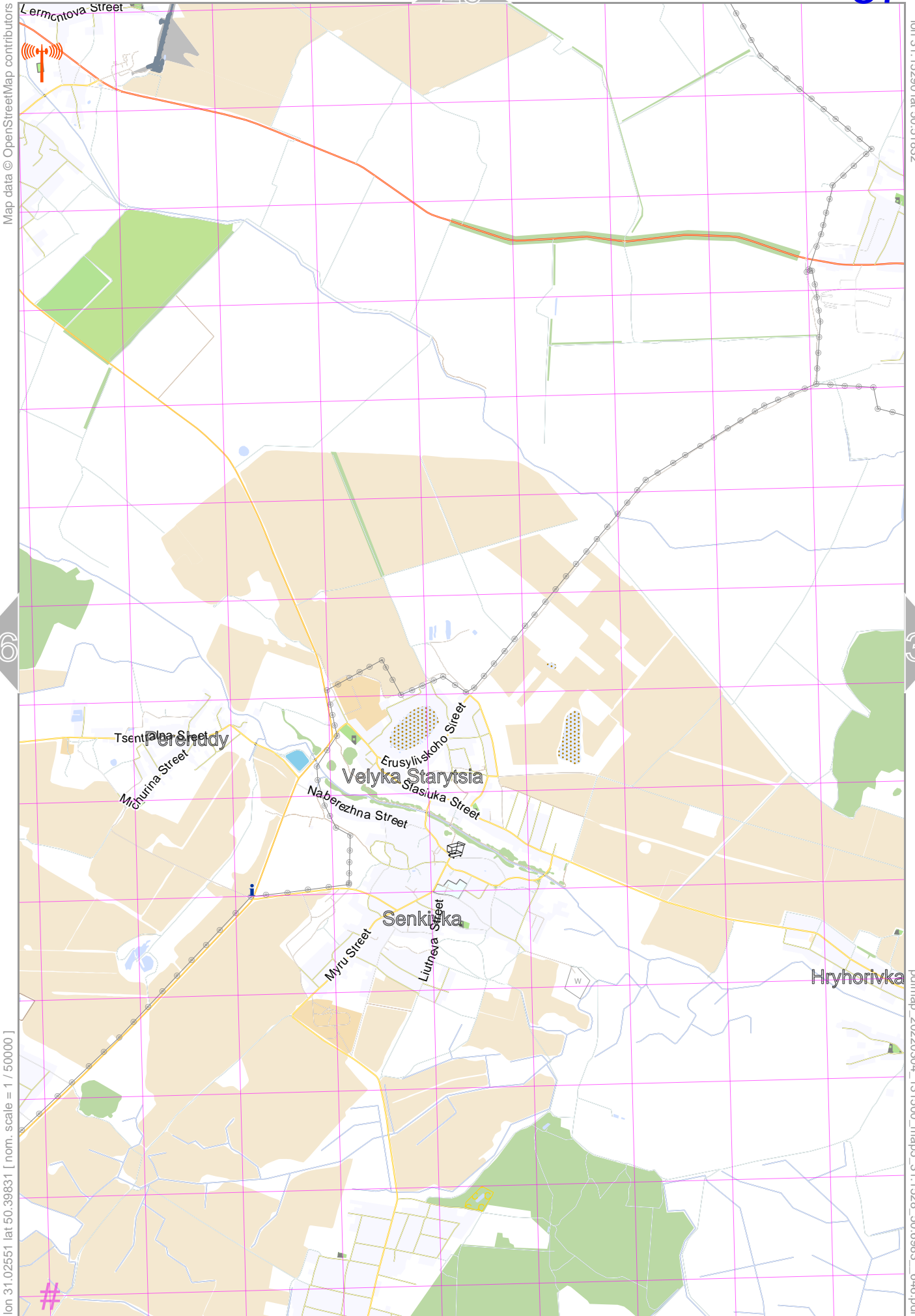
35

37

[lon 30.89813 lat 50.39831 | nom. scale = 1 / 500000

pdfmap_20220304_131500_map5_31.1528_50.6983_646.pdf

UTM: 36 U easting 351.00 km northing 5586.00 km
UTM-Grid-width = 1000m



Map data © OpenStreetMap contributors

lon 31.15290 lat 50.51832

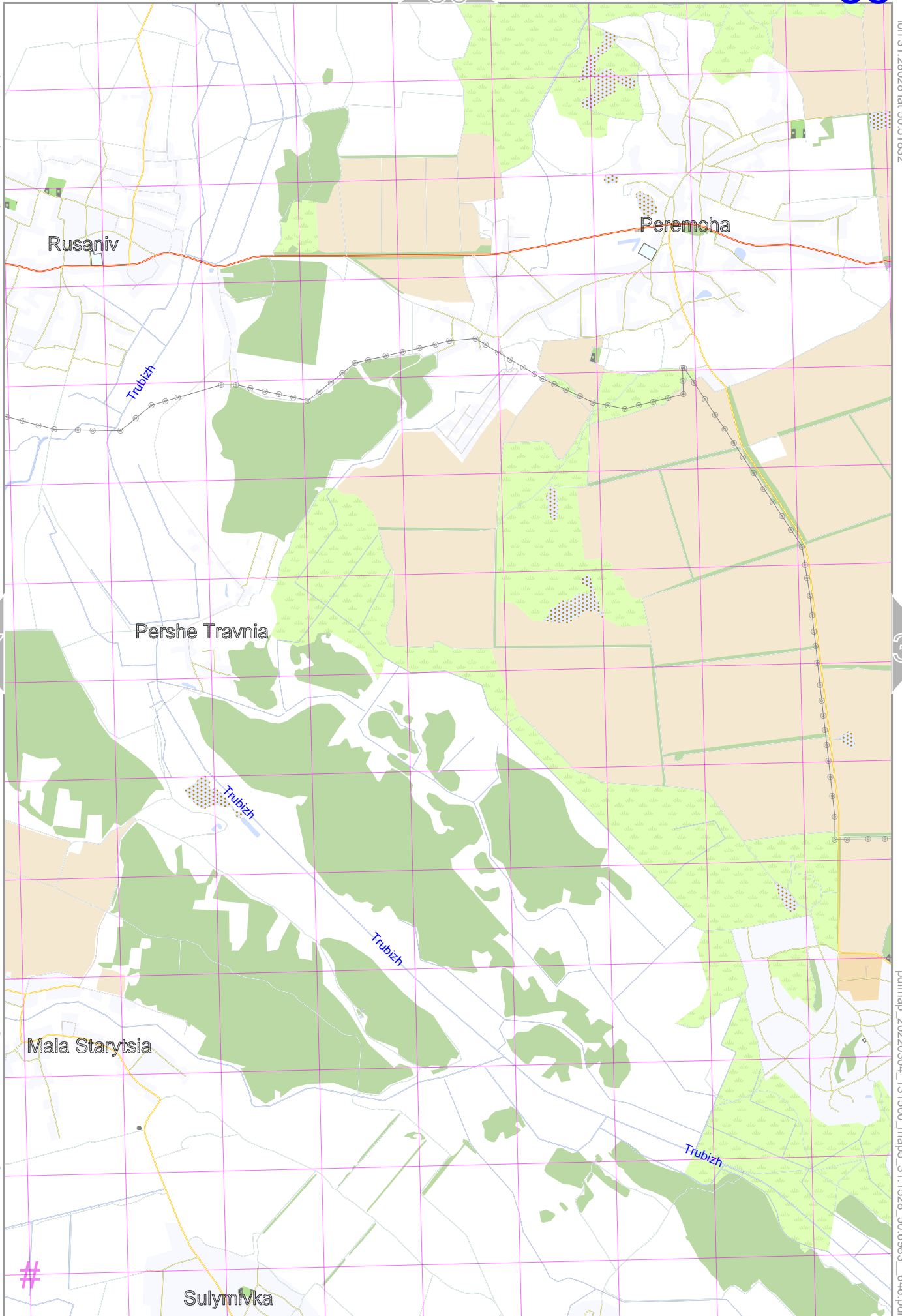
36

38

[lon 31.02551 lat 50.39831 [nom. scale = 1 / 500000]

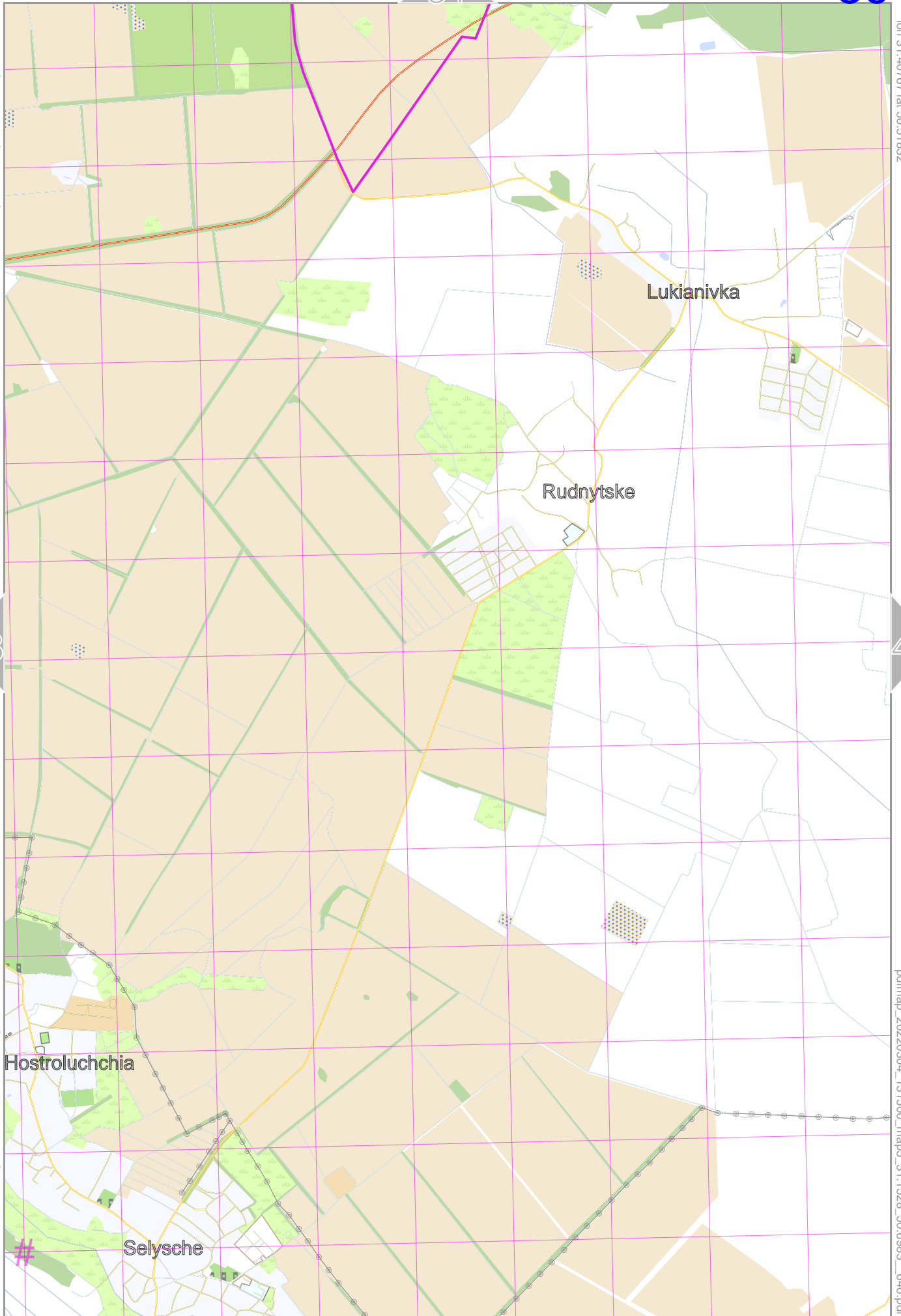
pdfmap_20220304_131500_map5_31.1528_50.6983_646.pdf

UTM: 36 U easting 360.00 km northing 5585.00 km
UTM-Grid-width = 1000m



Map data © OpenStreetMap contributors

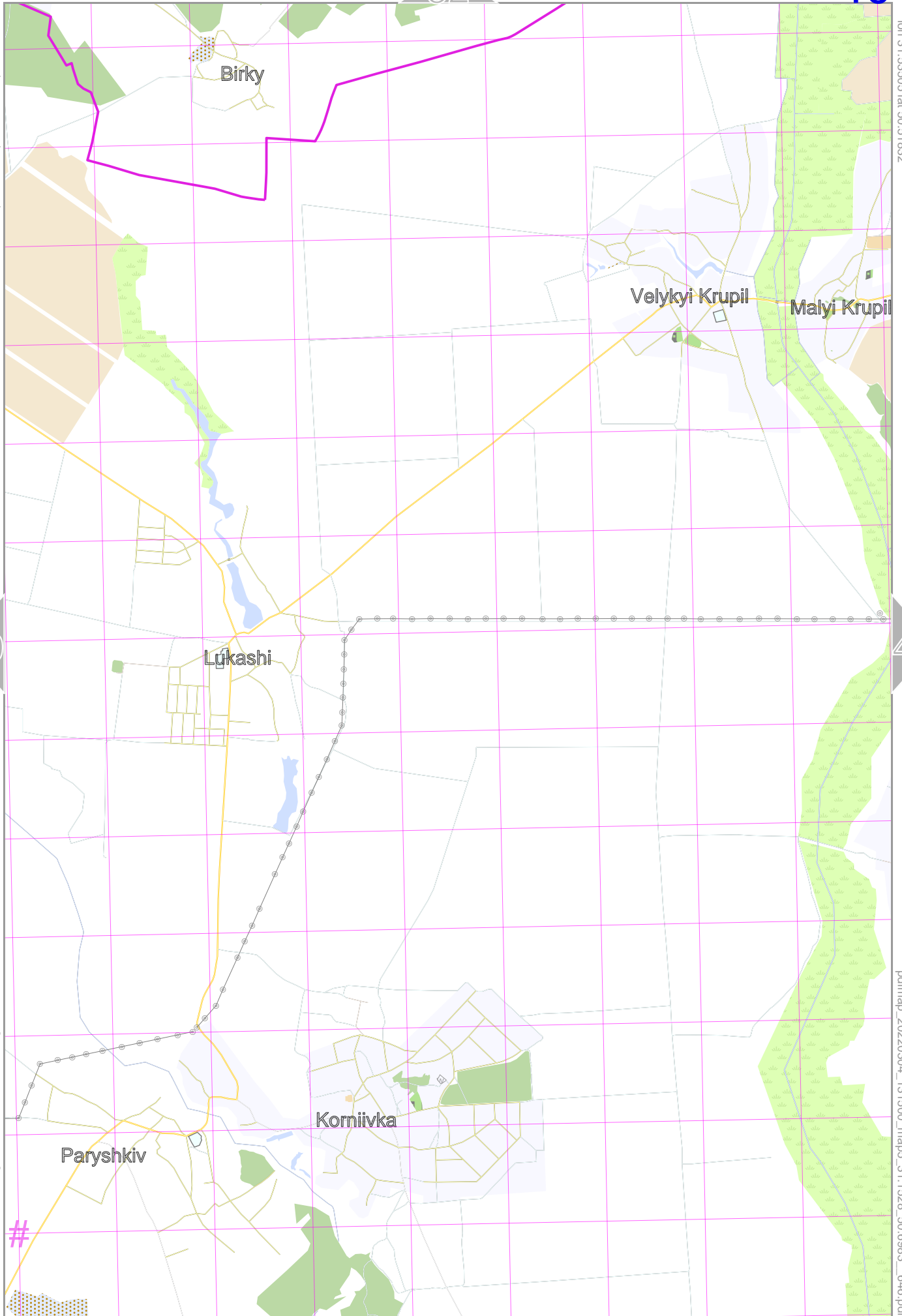
lon 31.40767 lat 50.51832



[lon 31.28028 lat 50.39831 | nom. scale = 1 / 500000]

pdfmap_20220304_131500_map5_31_1528_50.6983_646.pdf

UTM: 36 U easting 378.00 km northing 5585.00 km
UTM-Grid-width = 1000m



Map data © OpenStreetMap contributors

lon 31.66244 lat 50.51832

[lon 31.53505 lat 50.39831 [nom. scale = 1 / 500000

pdfmap_20220304_131500_map5_31.1528_50.6983_646.pdf

