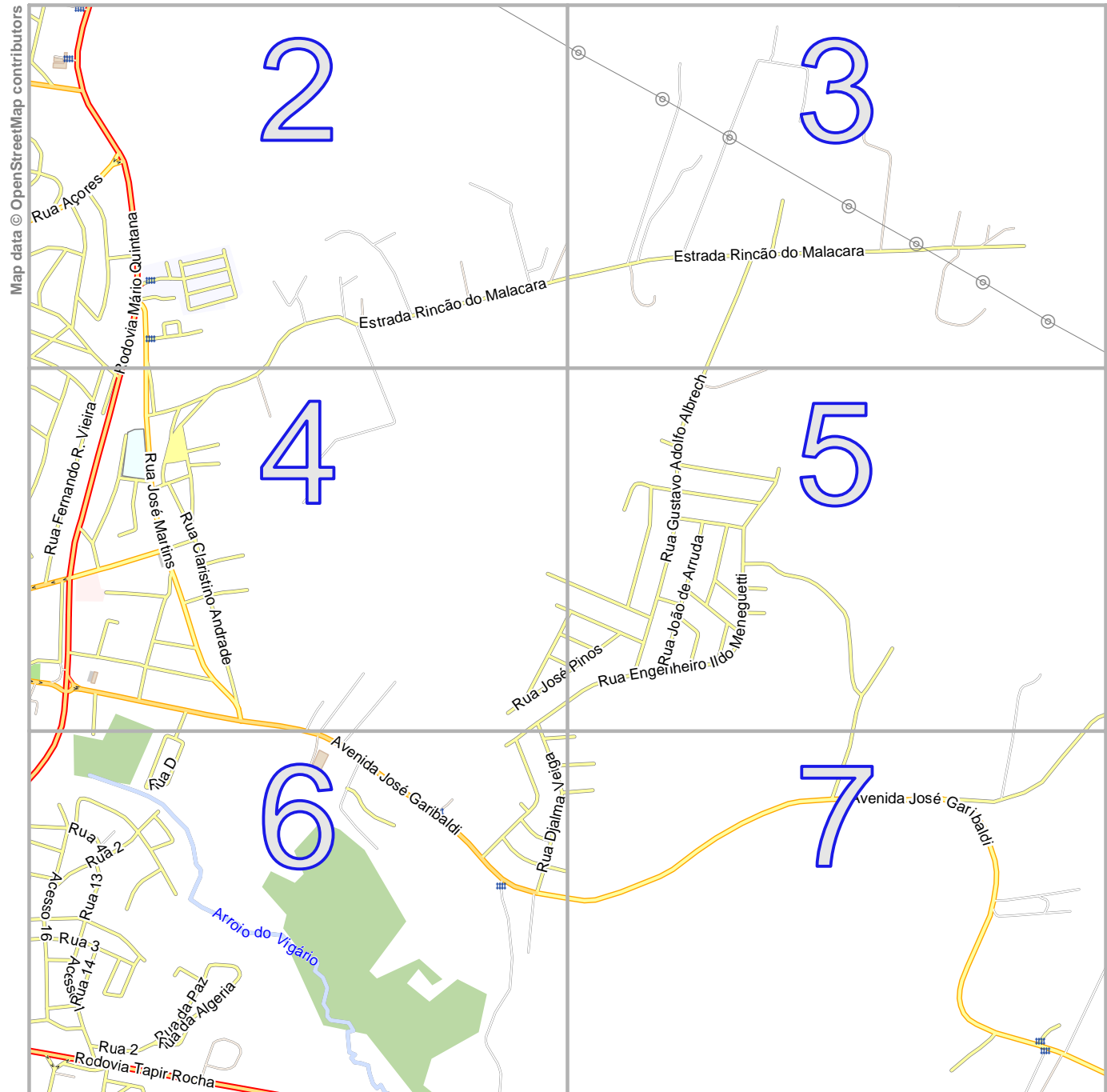


# Estalagem

lon -50.99049 lat -30.06581



lon -51.01818 lat -30.09017  
[ nom. scale = 1 / 15000 ]

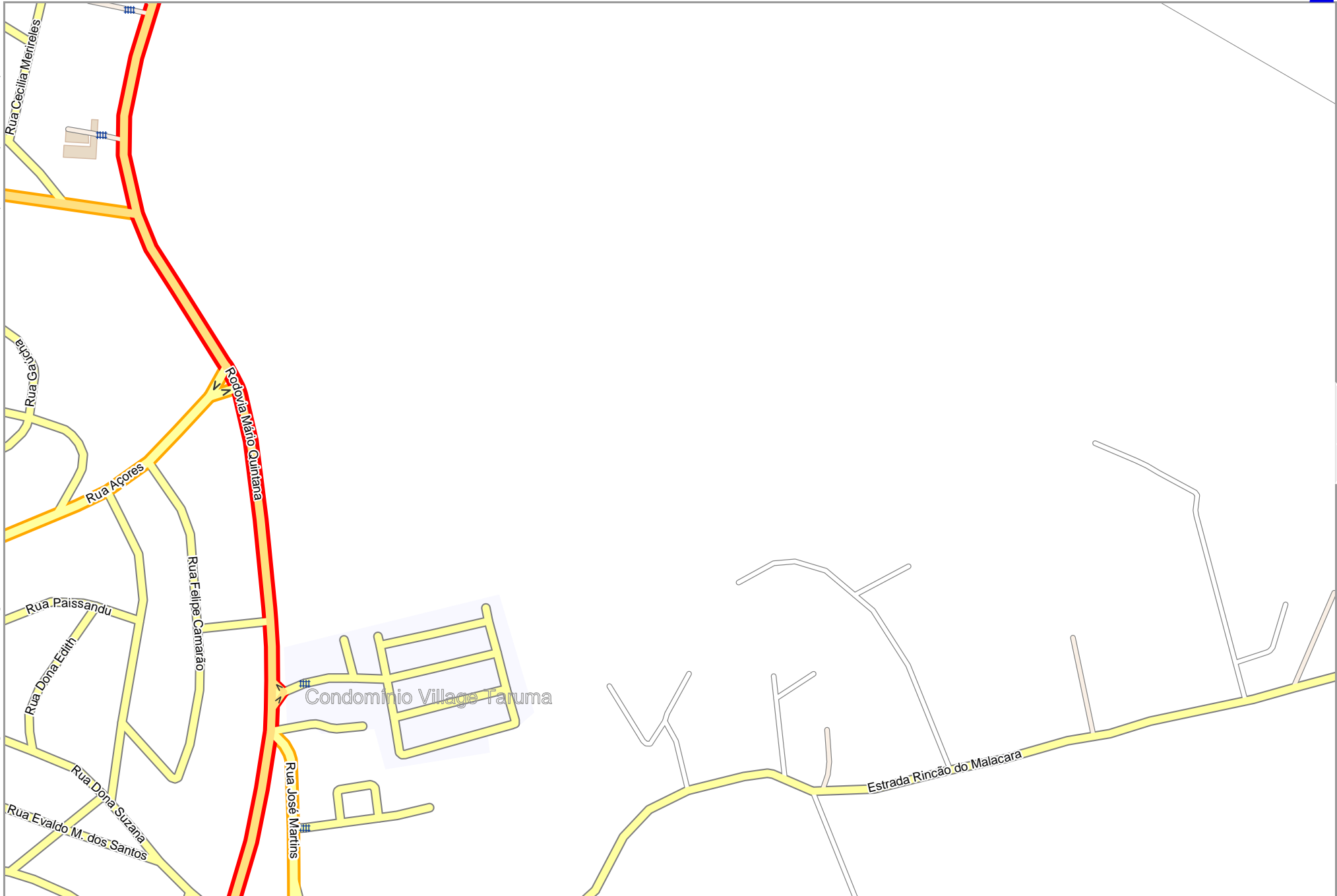
# Estalagem

Map data © OpenStreetMap contributors

lon -51.01818 lat -30.07393 [ nom. scale = 1 / 5000 ]

lon -51.00433 lat -30.06581

pdfmap\_20220303\_155145\_Estalagem\_-51.004\_-30.077\_916.pdf



# Estalagem

Map data © OpenStreetMap contributors

lon -50.99049 lat -30.06581

2

lon -51.00433 lat -30.07393 [ nom. scale = 1 / 5000 ]

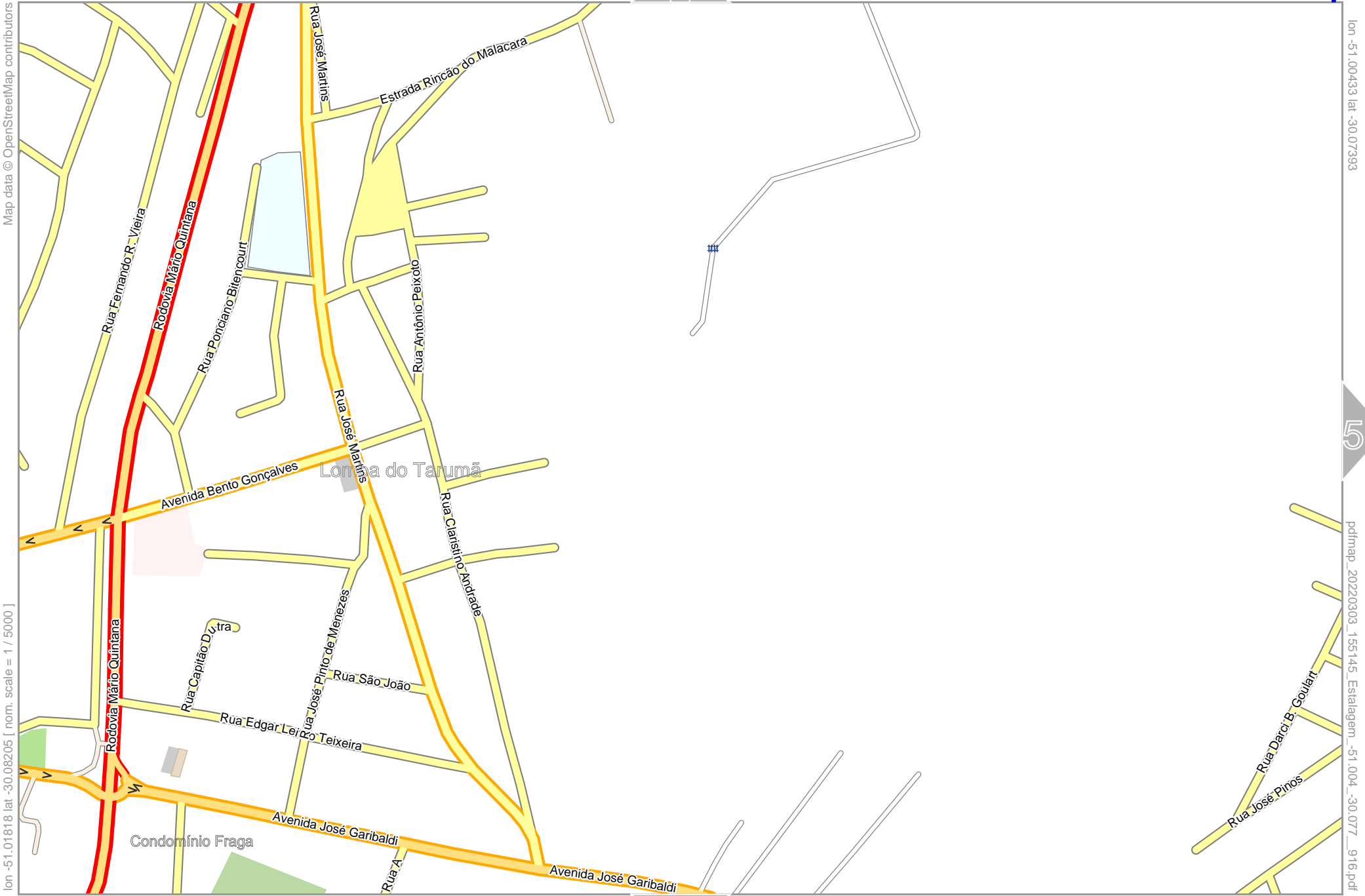
pdfmap\_20220303\_155145\_Estalagem\_-51.004\_-30.077\_916.pdf



0 100 m 500 m

5

# Estalagem



Map data © OpenStreetMap contributors

lon -51.01818 lat -30.08205 [ nom. scale = 1 / 50000 ]

lon -51.00433 lat -30.07393

pdfmap\_20220303\_155145\_Estalagem\_-51.004\_-30.077\_916.pdf

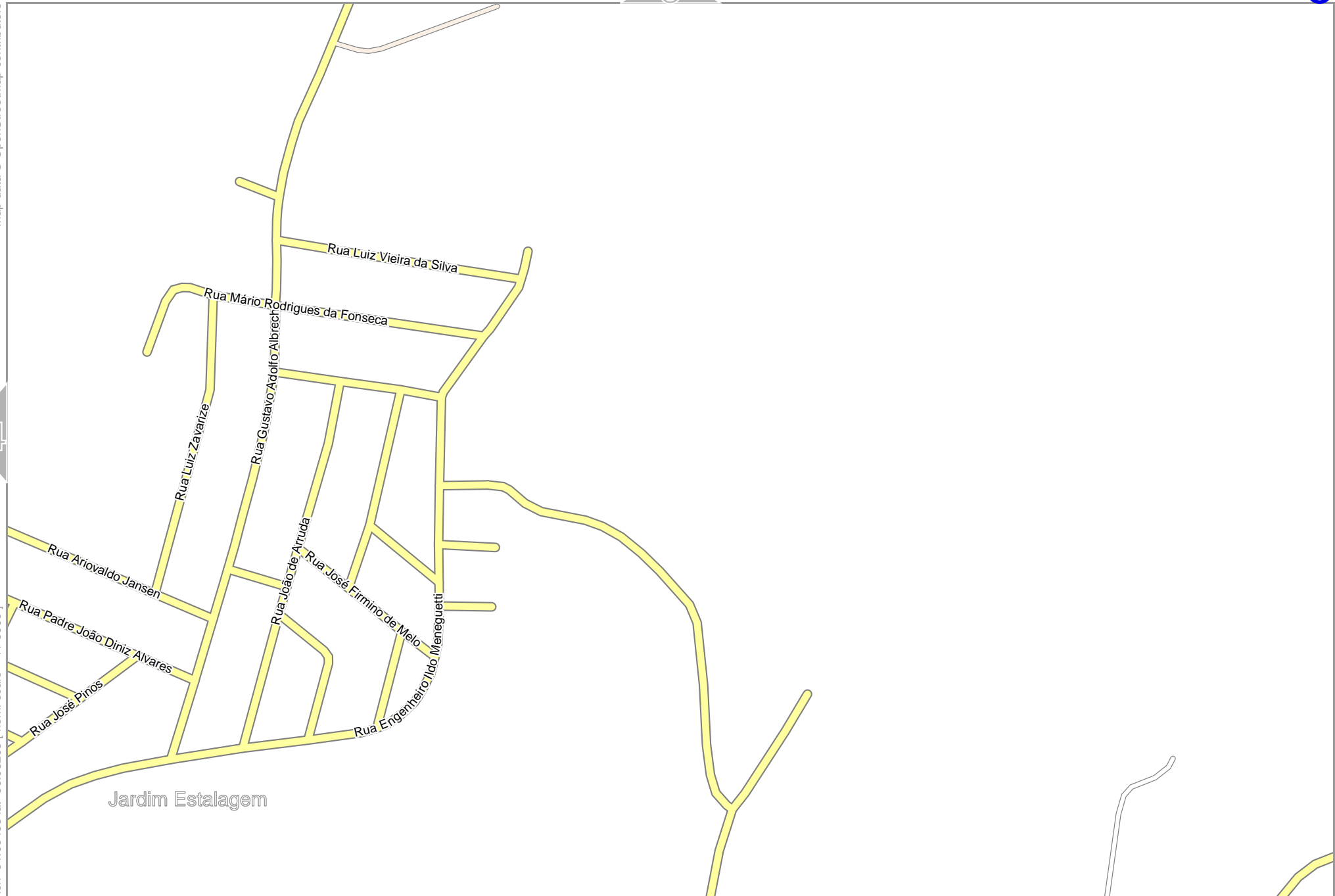
# Estalagem

Map data © OpenStreetMap contributors

lon -51.00433 lat -30.08205 [ nom. scale = 1 / 5000 ]

lon -50.99049 lat -30.07393

pdfmap\_20220303\_155145\_Estalagem\_-51.004\_-30.077\_916.pdf



Estalagem

4

6



Map data © OpenStreetMap contributors

lon -51.01818 lat -30.09017 [ nom. scale = 1 / 5000 ]

lon -51.00433 lat -30.08205

pdfmap\_20220303\_155145\_Estalagem\_-51.004\_-30.077\_916.pdf

7

0 100 m 500 m

# Estalagem

5

7

Map data © OpenStreetMap contributors

lon -50.99049 lat -30.08205



lon -51.00433 lat -30.09017 [ nom. scale = 1 / 5000 ]

pdfmap\_20220303\_155145\_Estalagem\_-51.004\_-30.077\_916.pdf

0 100 m 500 m

