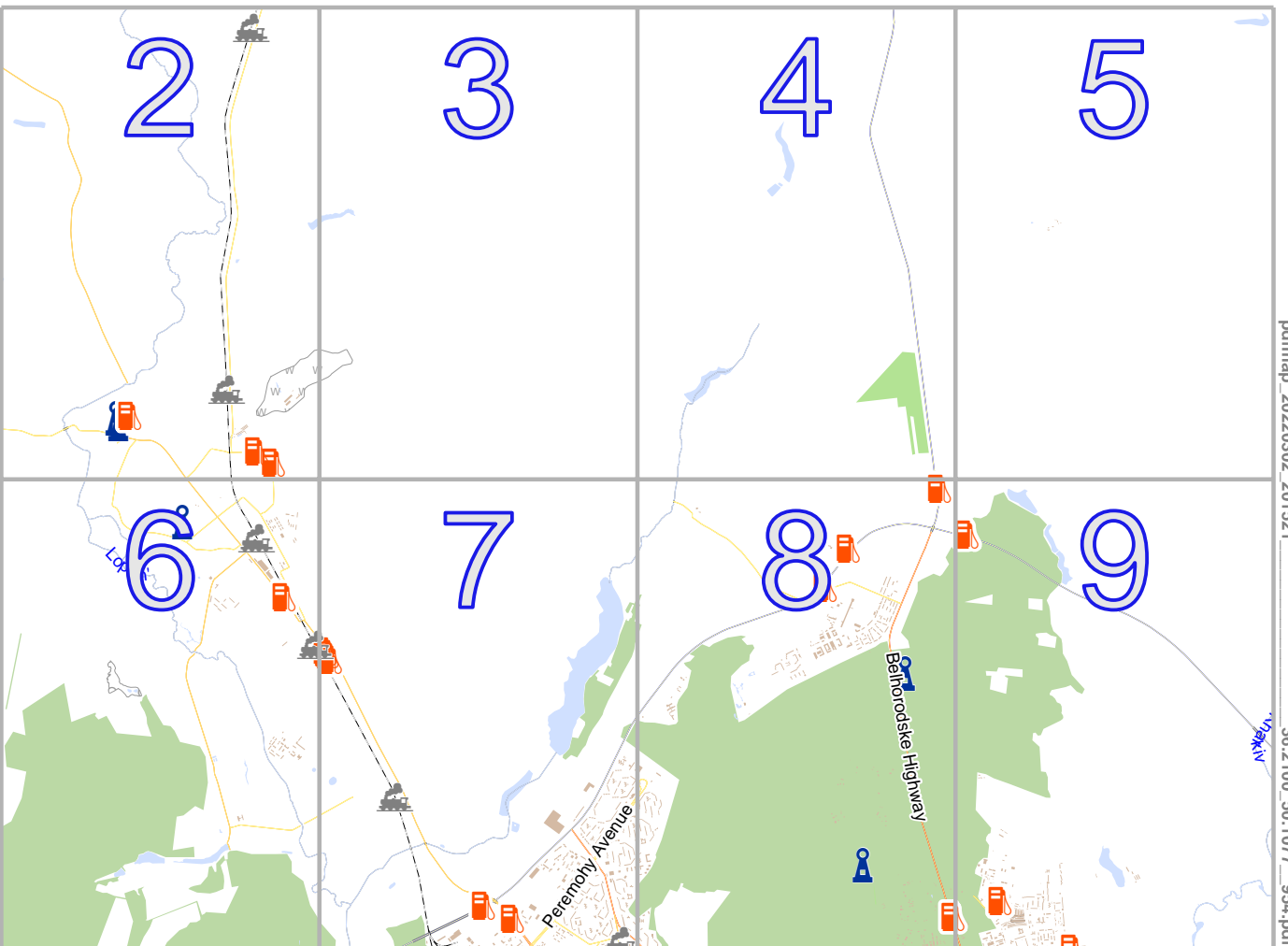


lon 36.33588 lat 50.16775

Map data CC BY SA 2.0 f osm.org + osm.org contributors



pdfmap\_20220302\_201521

36.2100 50.1077 954.pdf

lon 36.08426 lat 50.04773  
[ nom. scale = 1 / 100000 ]

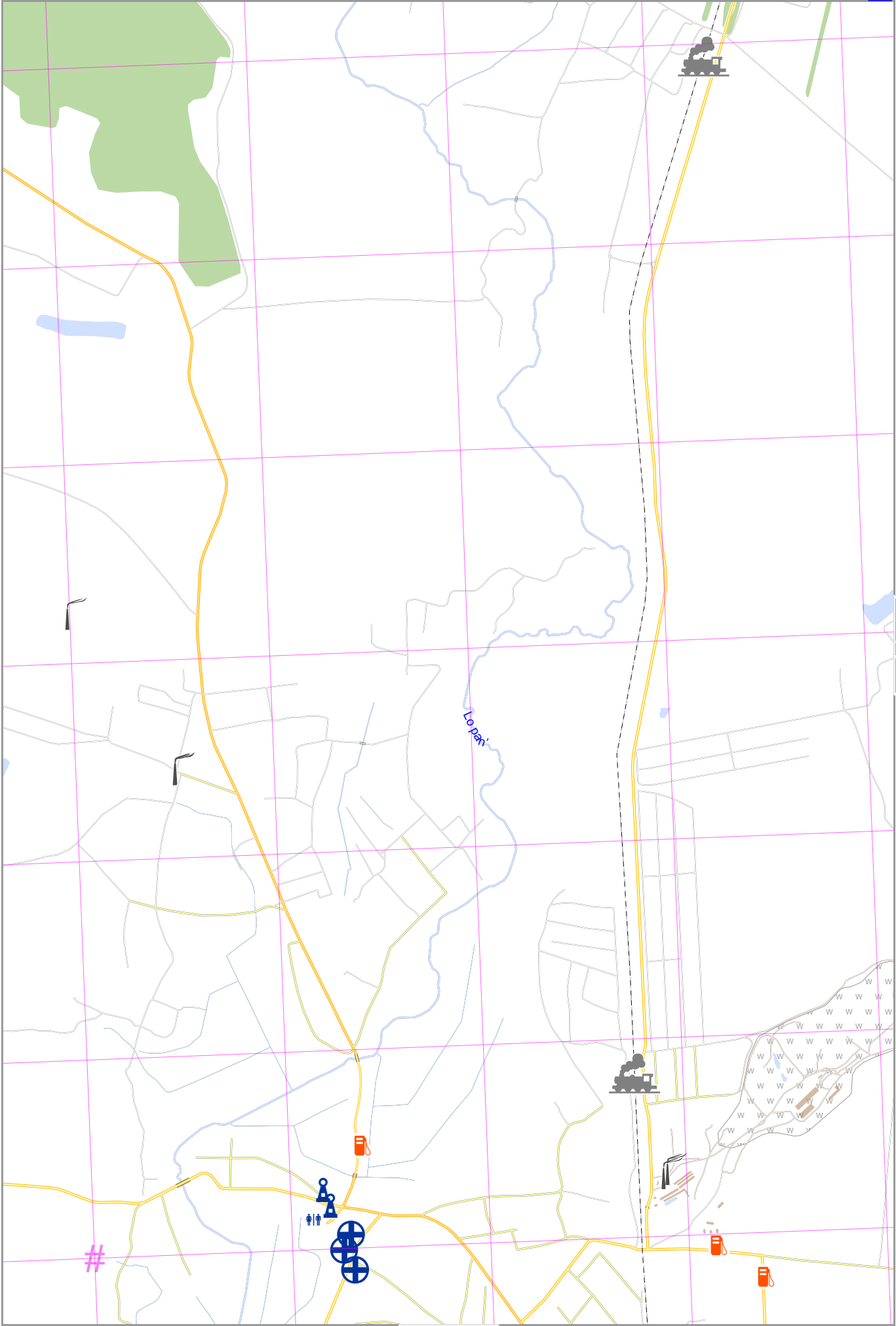
Map data © OpenStreetMap contributors

lon 36.08426 lat 50.10774 [ nom. scale = 1 / 25000 ]

lon 36.14717 lat 50.16775

pdfmap\_20220302\_201521

36.2100 50.1077 954.pdf



# UTM: 37 U easting 292.00 km northing 5555.00 km  
 UTM-Grid-width = 1000m

Map data CC BY SA 2 f osm.org+osm.org contributors

lon 36.21007 lat 50.16775

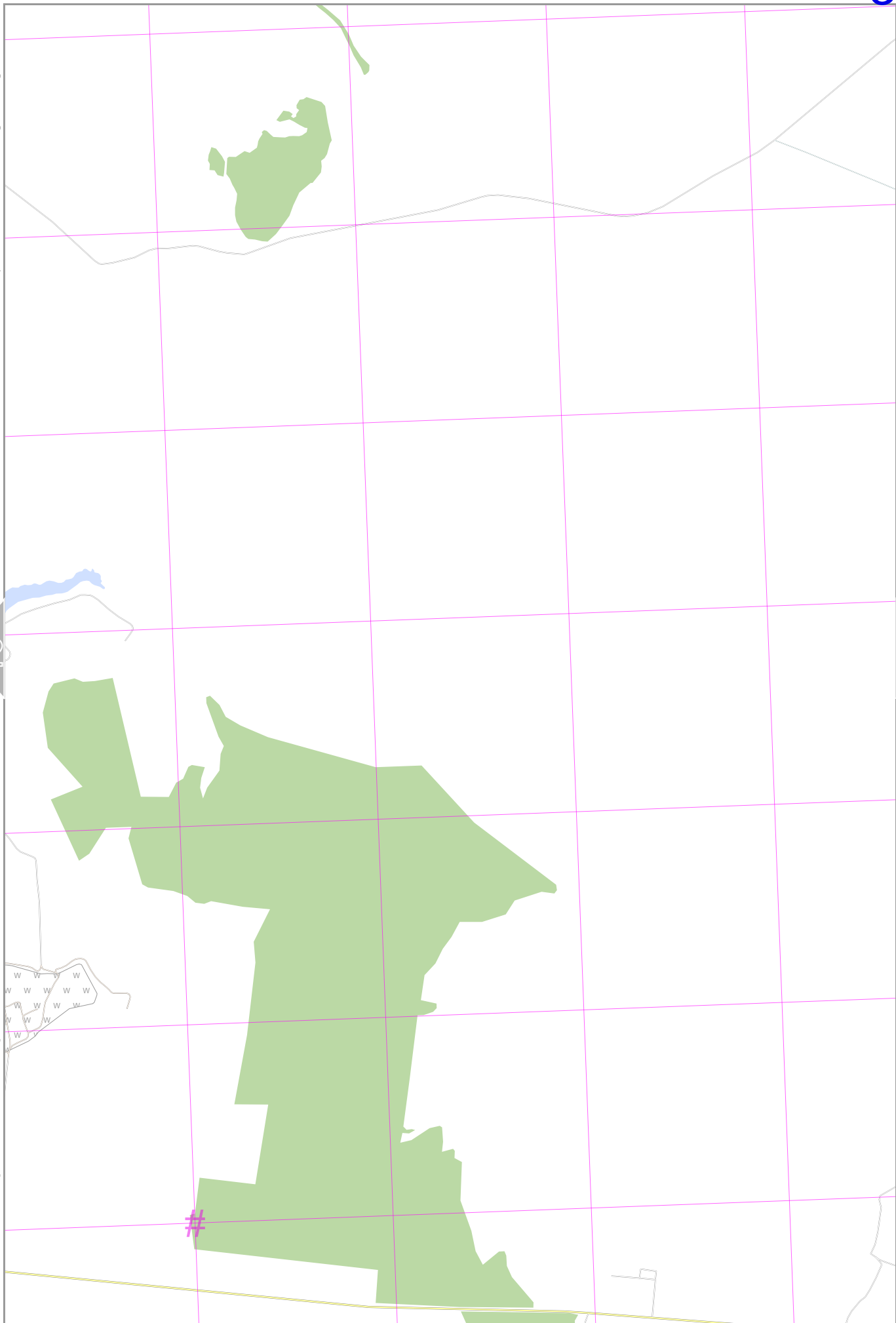


lon 36.14717 lat 50.10774 [ nom. scale = 1 / 250000 ]

pdfmap\_20220302\_201521

36.2100 50.1077 \_954.pdf

# UTM: 37 U easting 297.00 km northing 5555.00 km  
UTM-Grid-width = 1000m



Map data © OpenStreetMap contributors

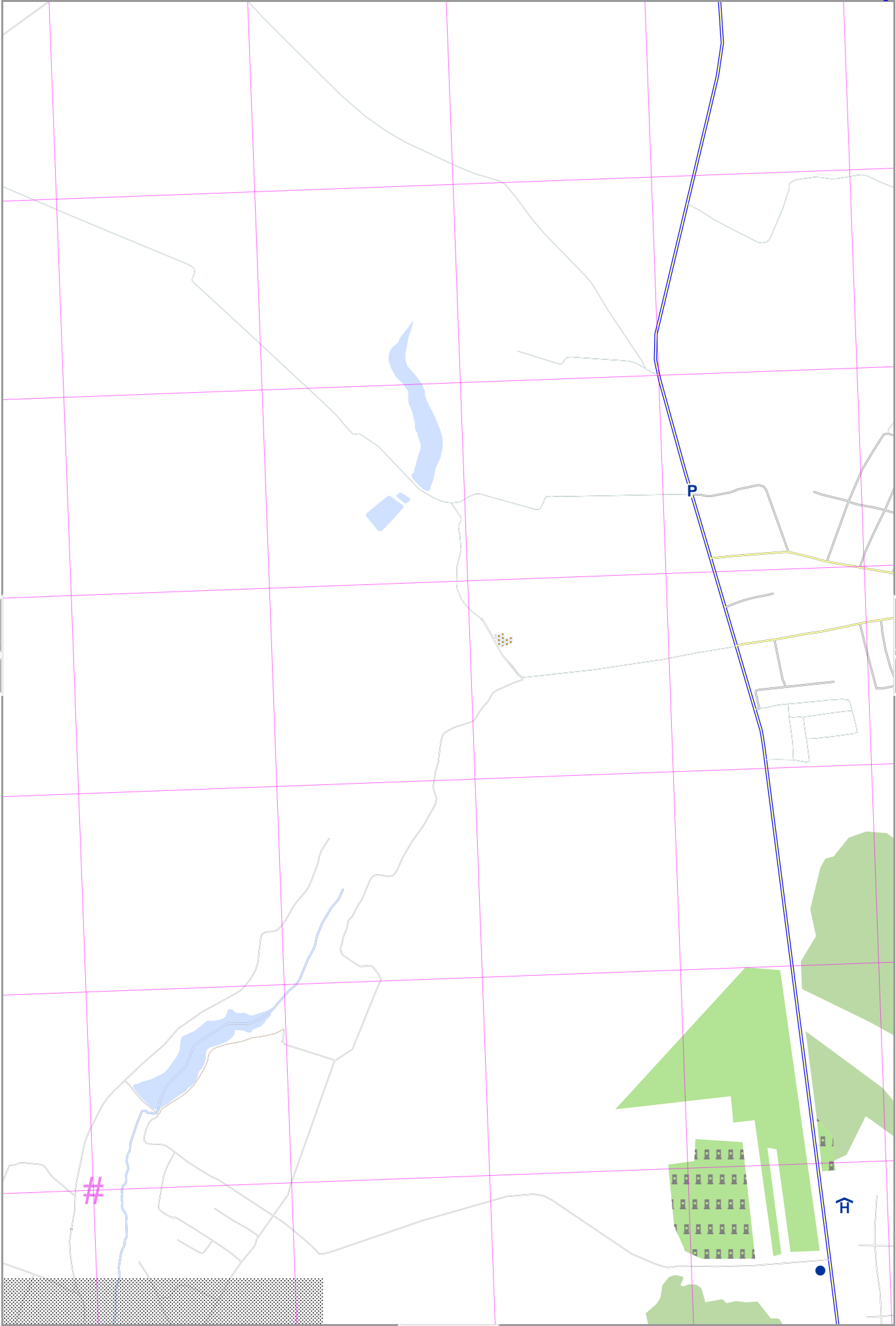
lon 36.27298 lat 50.16775

lon 36.21007 lat 50.10774 [ nom. scale = 1 / 250000 ]

pdfmap\_20220302\_201521

36.2100\_50.1077\_954.pdf

# UTM: 37 U easting 301.00 km northing 5555.00 km  
UTM-Grid-width = 1000m



Map data CCBYSA2 fosm.org+osm.org contributors

lon 36.33588 lat 50.16775

4

Rus'ka Lozova

lon 36.27298 lat 50.10774 [ nom. scale = 1 / 250000 ]

pdfmap\_20220302\_201521

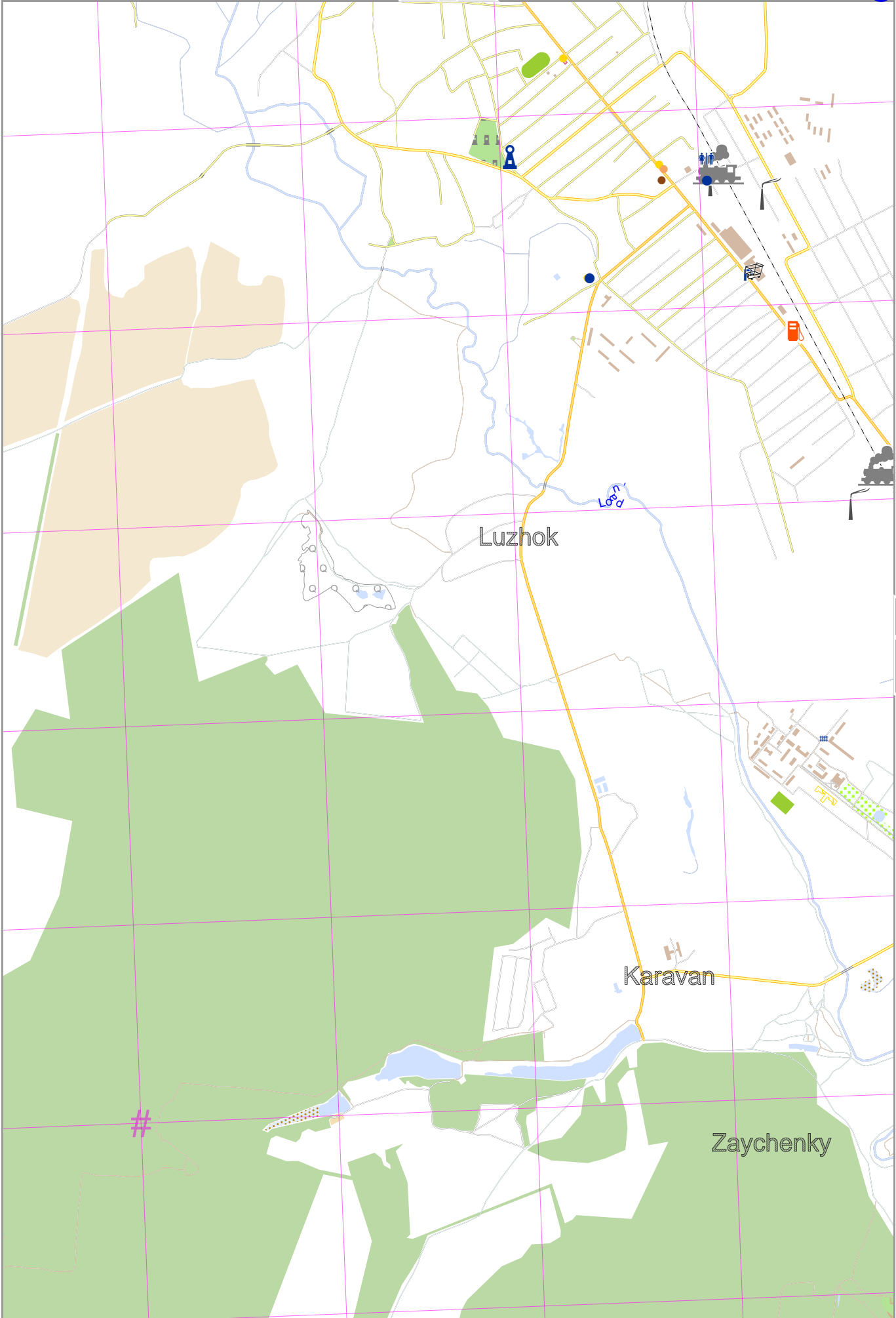
36.2100\_50.1077\_954.pdf

# UTM: 37 U easting 306.00 km northing 5555.00 km  
UTM-Grid-width = 1000m

9

lon 36.14717 lat 50.10774

Map data CC BY SA 2 f osm.org+osm.org contributors



lon 36.08426 lat 50.04773 [ nom. scale = 1 / 250000 ]

pdfmap\_20220302\_201521

36.2100 50.1077 954.pdf

# UTM: 37 U easting 292.00 km northing 5549.00 km  
UTM-Grid-width = 1000m

Map data © OpenStreetMap contributors

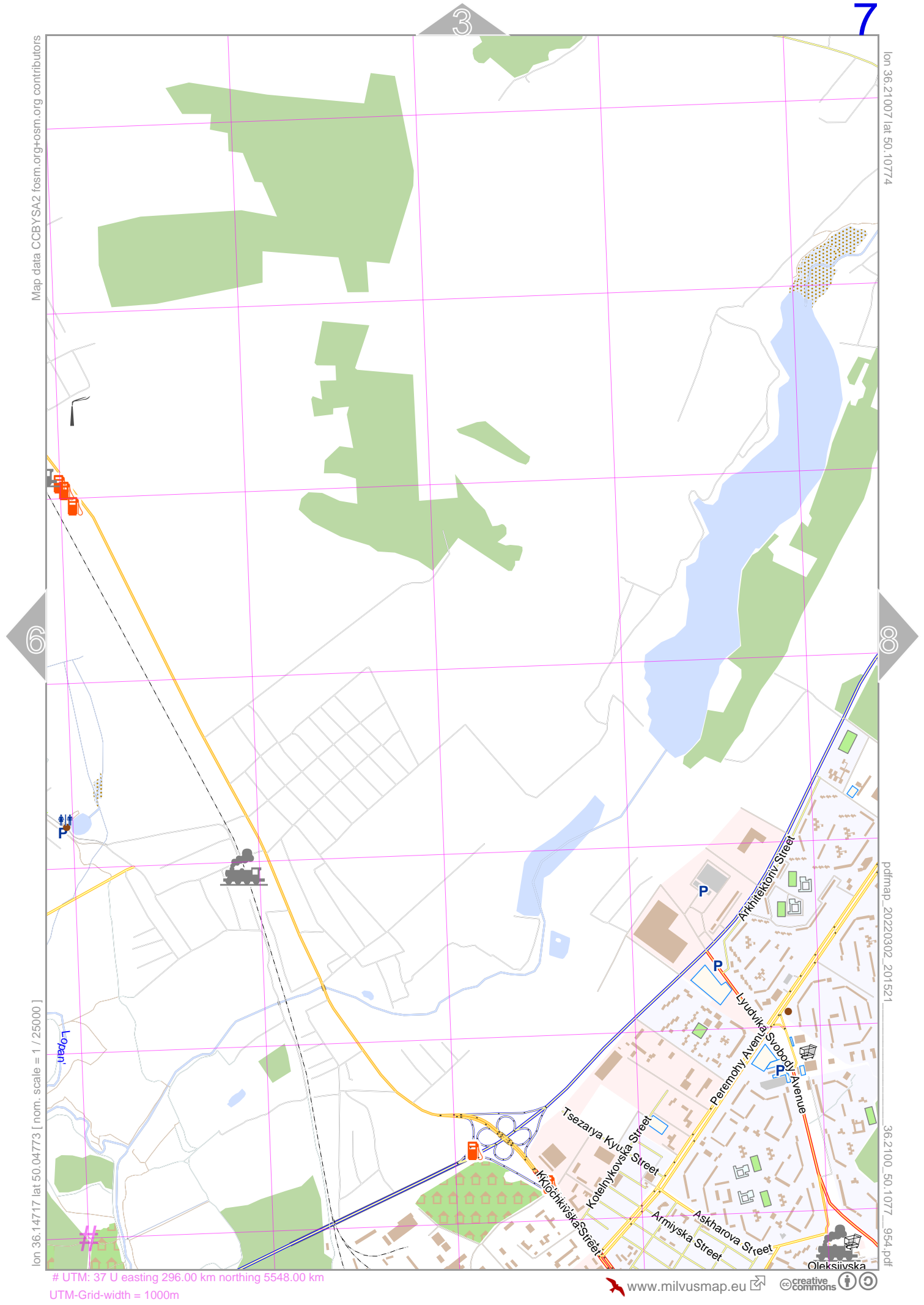
lon 36.21007 lat 50.10774

lon 36.14717 lat 50.04773 [ nom. scale = 1 / 250000 ]

pdfmap\_20220302\_201521

36.2100 50.1077 954.pdf

# UTM: 37 U easting 296.00 km northing 5548.00 km  
UTM-Grid-width = 1000m



4

8

Map data © OpenStreetMap contributors

lon 36.27298 lat 50.10774

Cherkaska Lozova

Rodichi

Pyatykhatky

Balnordskhe Highway

lon 36.21007 lat 50.04773 [ nom. scale = 1 / 250000 ]

pdfmap\_20220302\_201521

36.2100 50.1077 954.pdf

# UTM: 37 U easting 301.00 km northing 5548.00 km  
UTM-Grid-width = 1000m



Map data © OpenStreetMap contributors

lon 36.33588 lat 50.10774

lon 36.27298 lat 50.04773 [ nom. scale = 1 / 250000 ]

pdfmap\_20220302\_201521

36.2100 50.1077 954.pdf

# UTM: 37 U easting 305.00 km northing 5548.00 km  
UTM-Grid-width = 1000m

