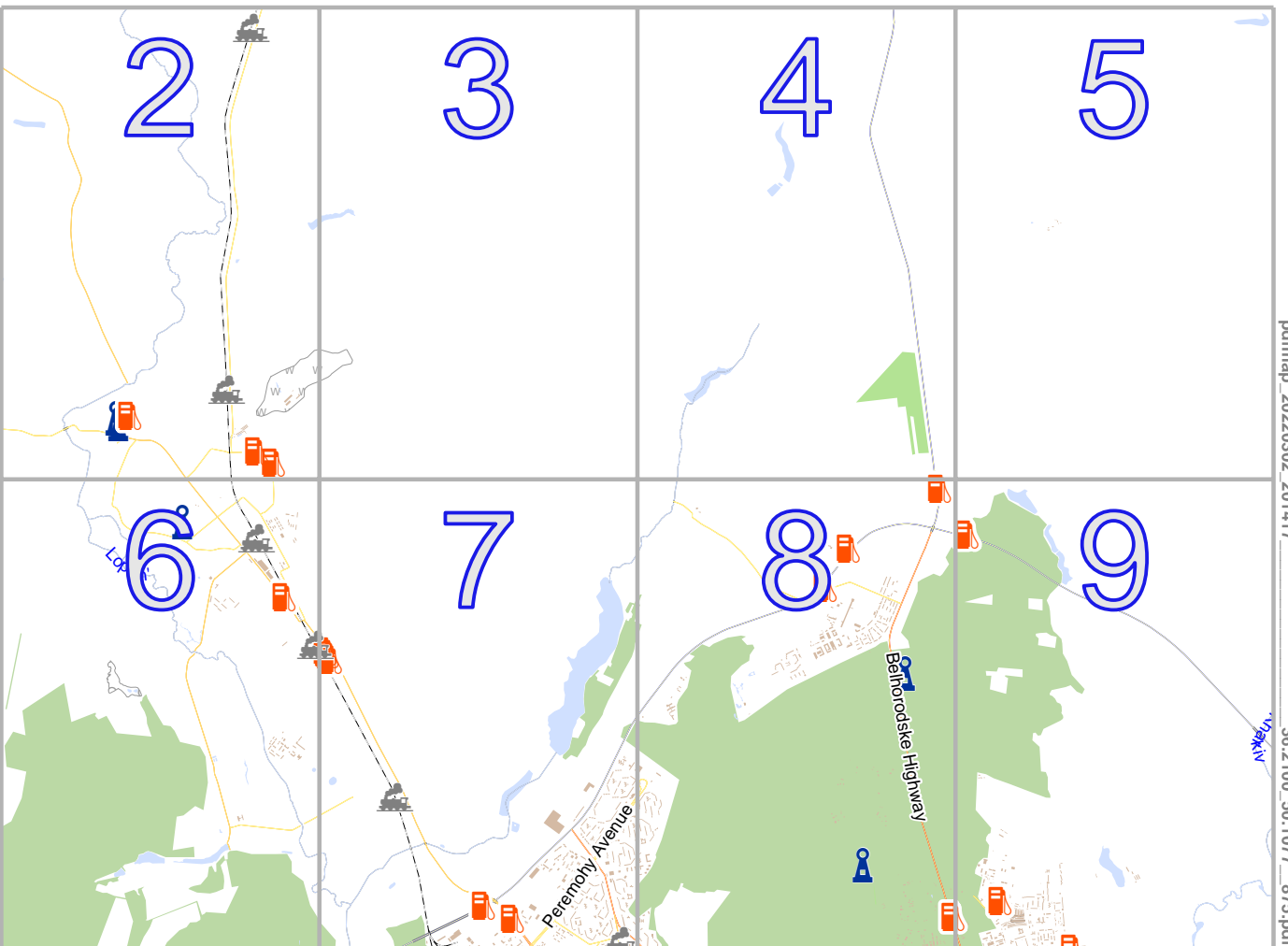


lon 36.33588 lat 50.16775

Map data CCBYSA2 fosm.org+osm.org contributors



pdfmap_20220302_201417

36.2100_50.1077_875.pdf

lon 36.08426 lat 50.04773
[nom. scale = 1 / 100000]

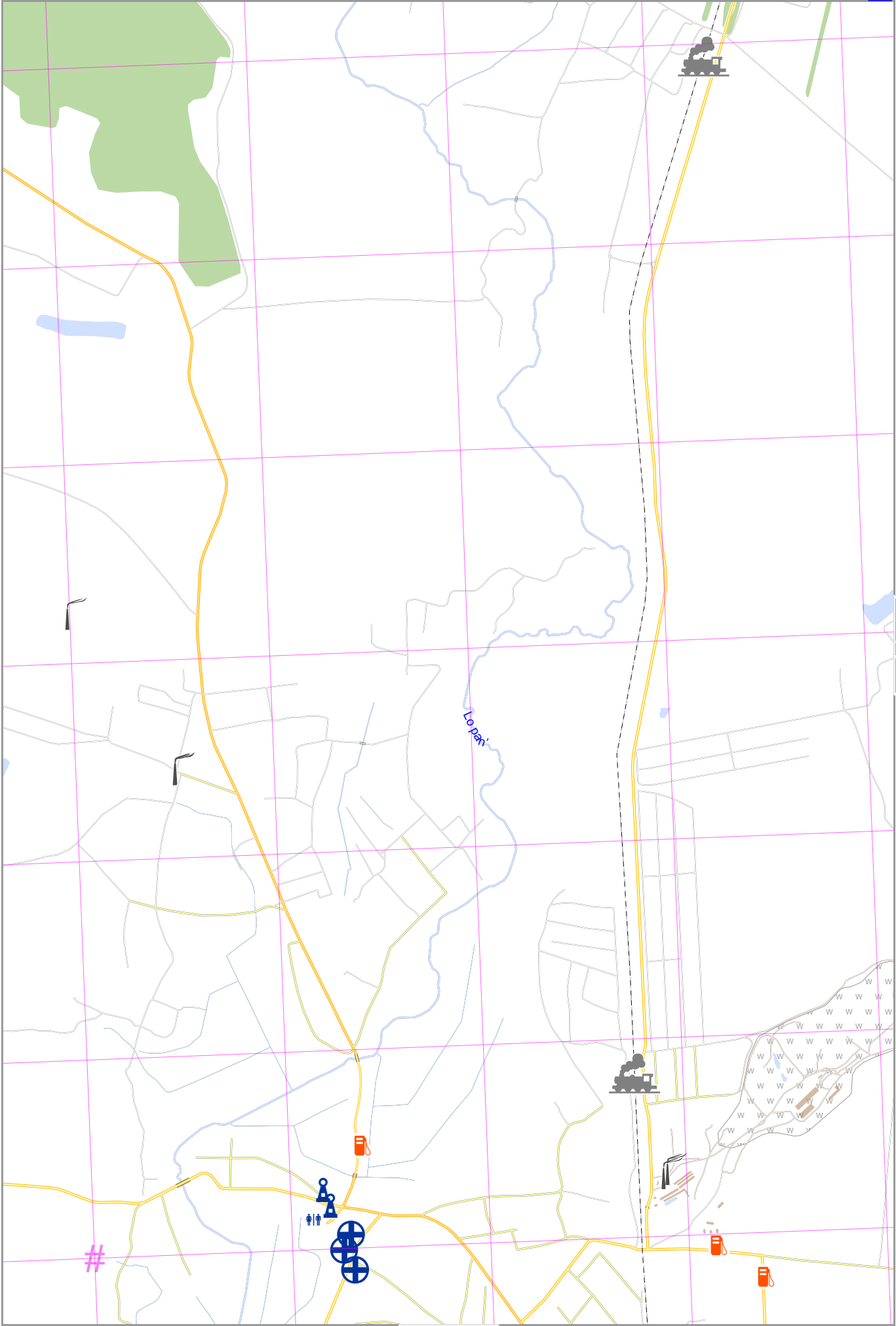
Map data © OpenStreetMap contributors

lon 36.08426 lat 50.10774 [nom. scale = 1 / 25000]

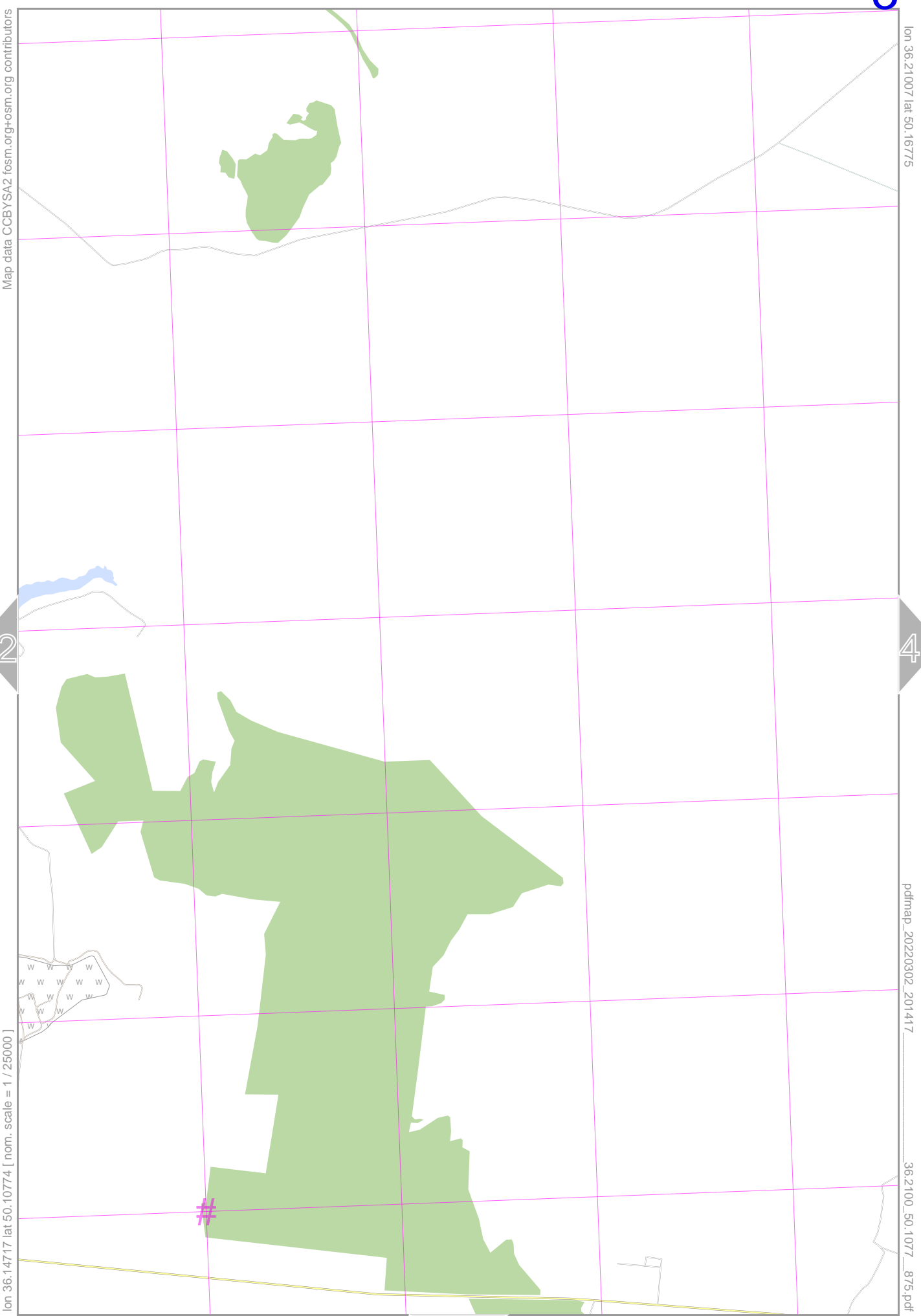
lon 36.14717 lat 50.16775

pdfmap_20220302_201417

36.2100 50.1077 875.pdf



UTM: 37 U easting 292.00 km northing 5555.00 km
 UTM-Grid-width = 1000m



UTM: 37 U easting 297.00 km northing 5555.00 km
 UTM-Grid-width = 1000m

Map data © OpenStreetMap contributors

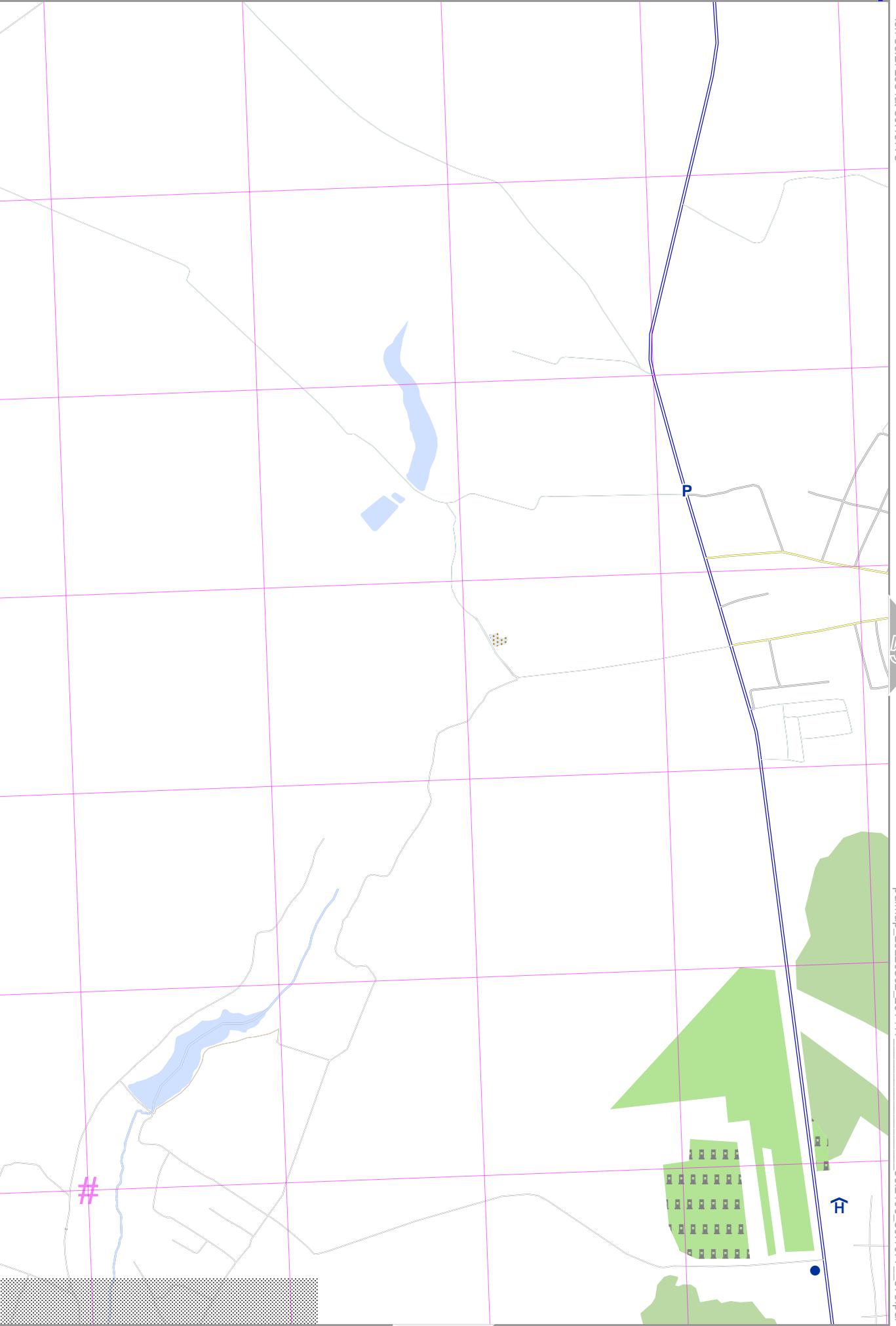
lon 36.27298 lat 50.16775

lon 36.21007 lat 50.10774 [nom. scale = 1 / 250000]

pdfmap_20220302_201417

36.2100_50.1077_875.pdf

UTM: 37 U easting 301.00 km northing 5555.00 km
UTM-Grid-width = 1000m



Map data CCBYSA2 fosm.org+osm.org contributors

lon 36.33588 lat 50.16775

4

Rus'ka Lozova

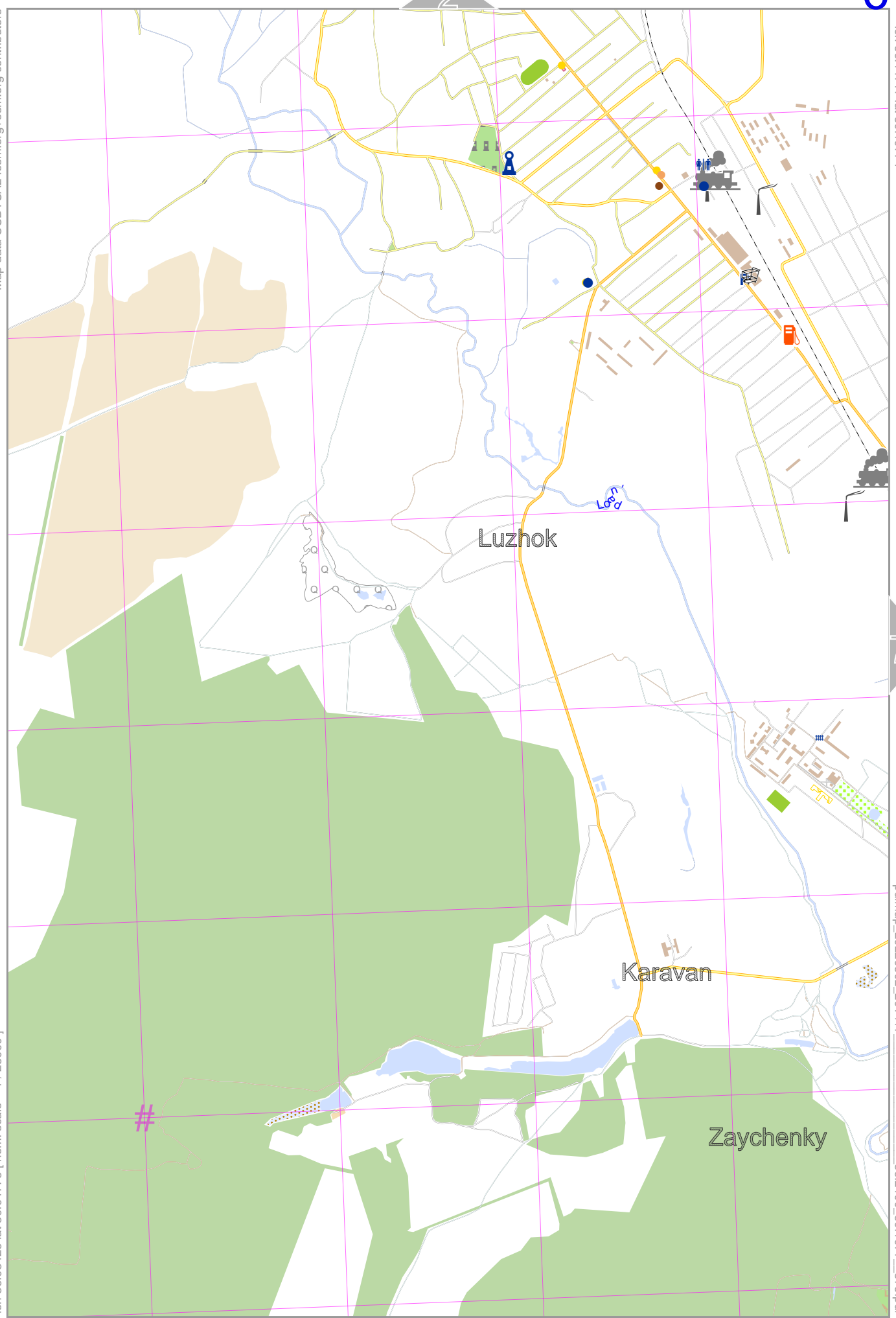
lon 36.27298 lat 50.10774 [nom. scale = 1 / 250000]

pdfmap_20220302_201417

36.2100_50.1077_875.pdf

UTM: 37 U easting 306.00 km northing 5555.00 km
UTM-Grid-width = 1000m

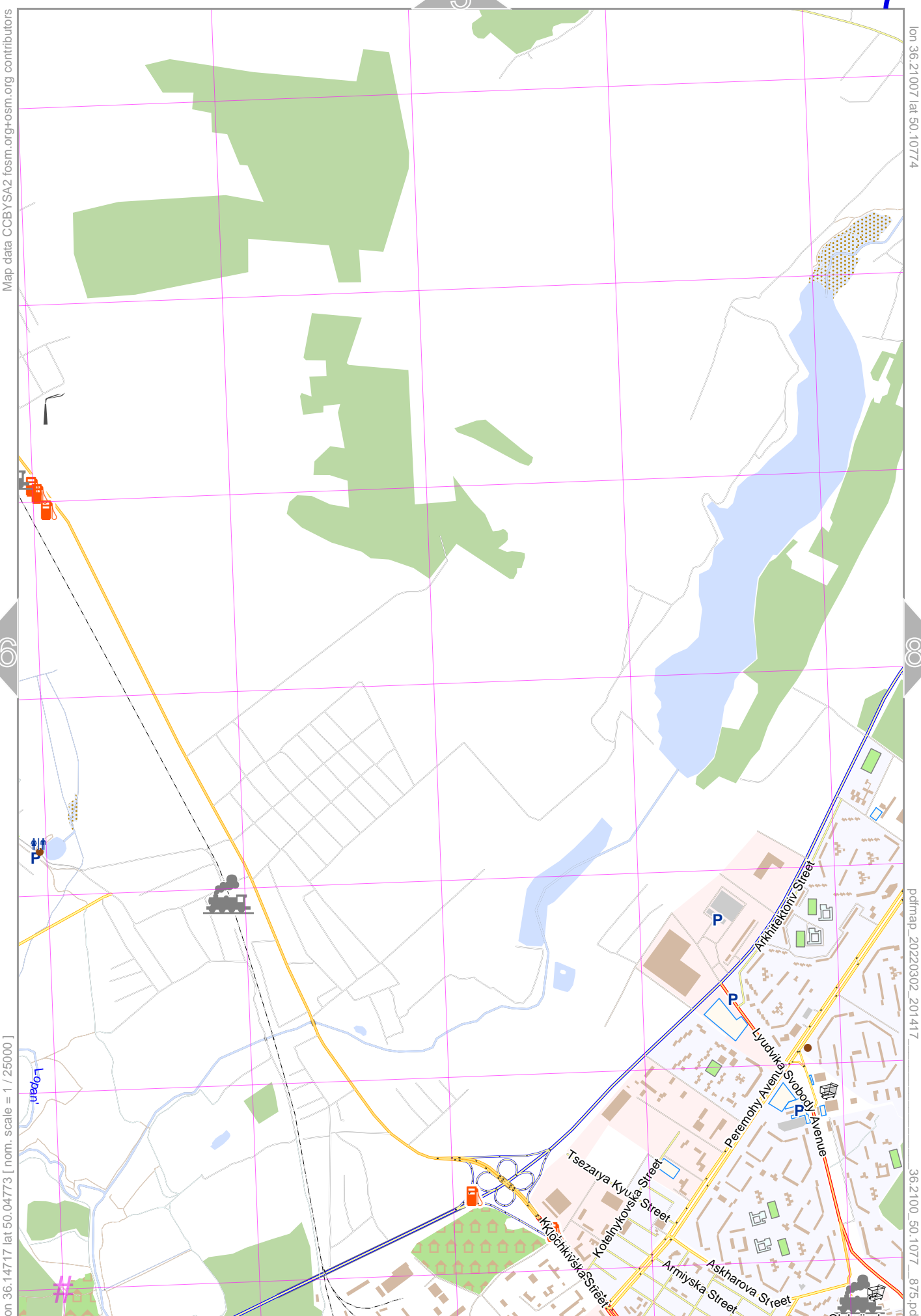
9



Luzhok

Karavan

Zaychenky



Map data CCBYSA2 fosm.org+osm.org contributors

lon 36.21007 lat 50.10774

lon 36.14717 lat 50.04773 [nom. scale = 1 / 250000]

pdfmap_20220302_201417

36.2100 50.1077 875.pdf

UTM: 37 U easting 296.00 km northing 5548.00 km
UTM-Grid-width = 1000m

4

8

Map data © OpenStreetMap contributors

lon 36.27298 lat 50.10774

Cherkaska Lozova

Rodichi

Pyatykhatky

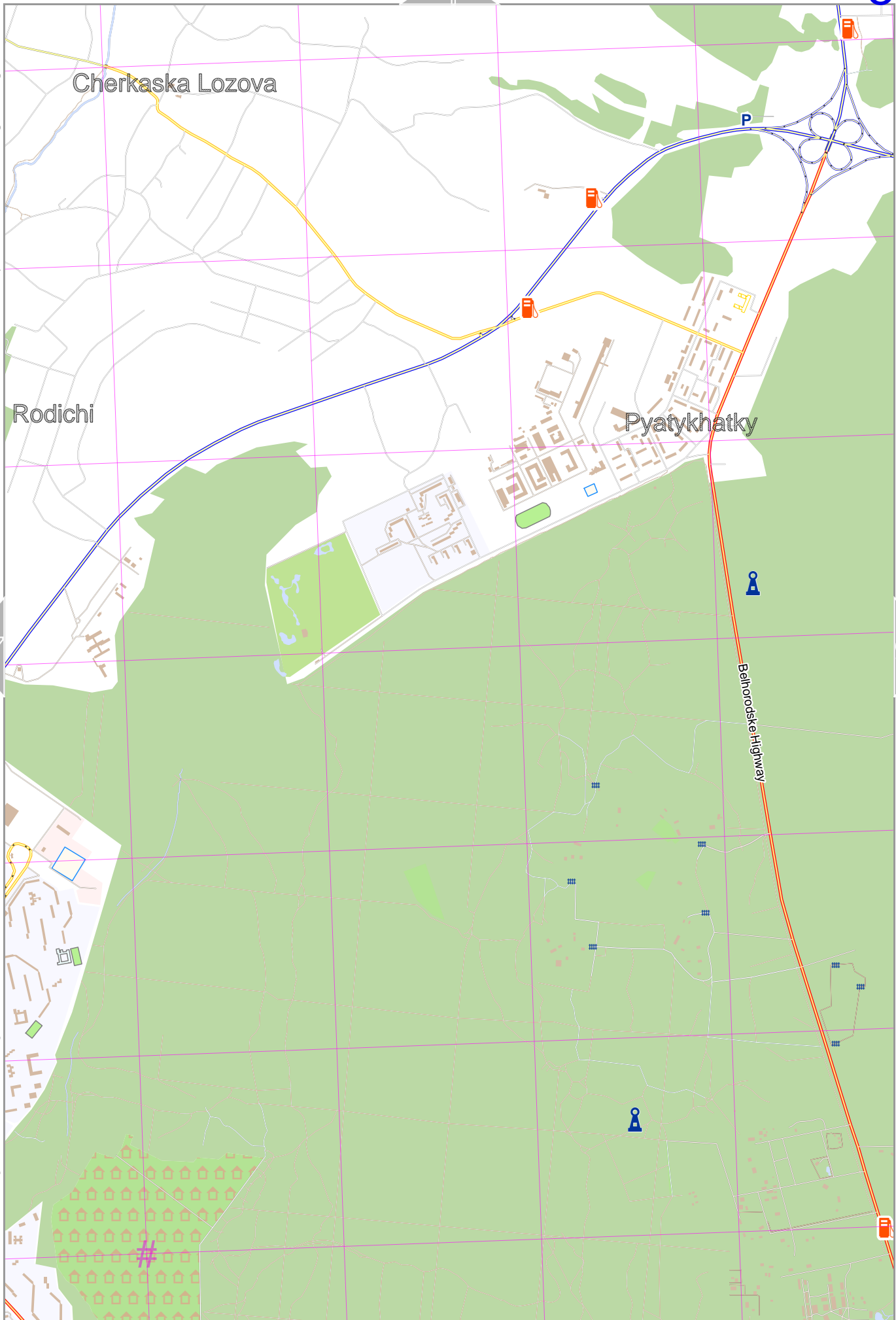
Balnordskhe Highway

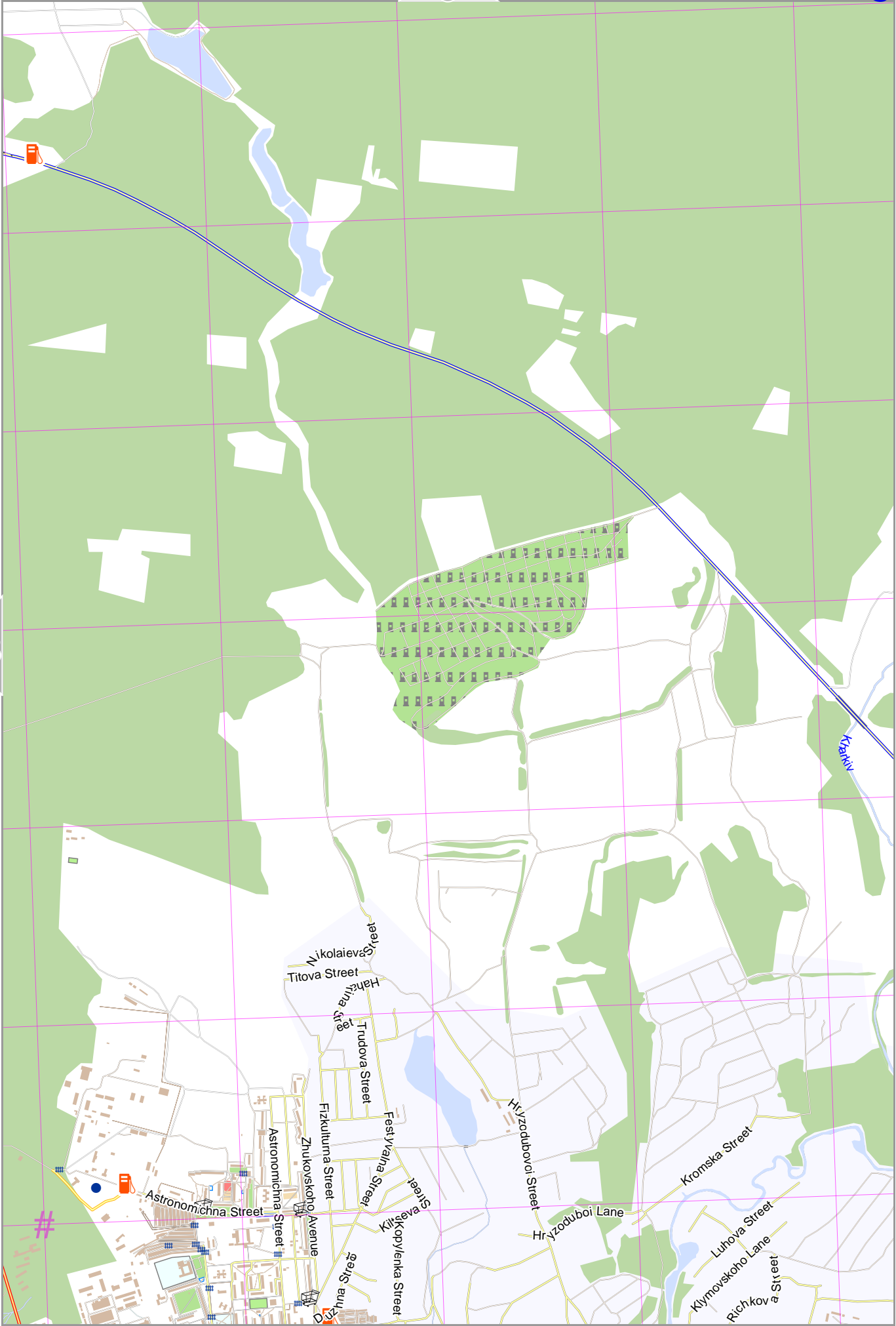
lon 36.21007 lat 50.04773 [nom. scale = 1 / 250000]

pdfmap_20220302_201417

36.2100 50.1077 875.pdf

UTM: 37 U easting 301.00 km northing 5548.00 km
UTM-Grid-width = 1000m





UTM: 37 U easting 305.00 km northing 5548.00 km
 UTM-Grid-width = 1000m