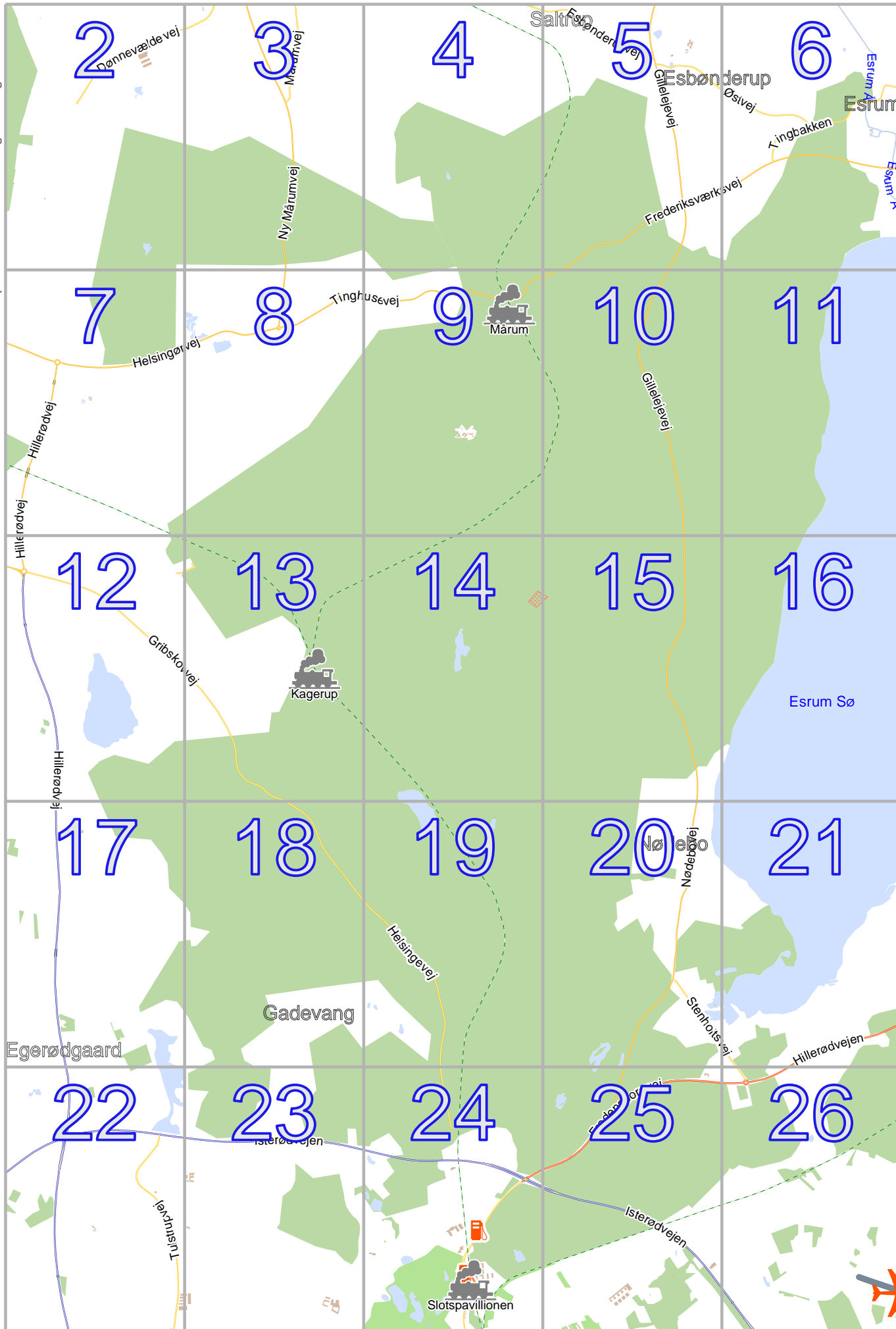


Gribskov

lon 12.38059 lat 56.05733

Map data CCBYSA2 fosc.org+osm.org contributors



lon 12.23635 lat 55.93743
[nom. scale = 1 / 50000]

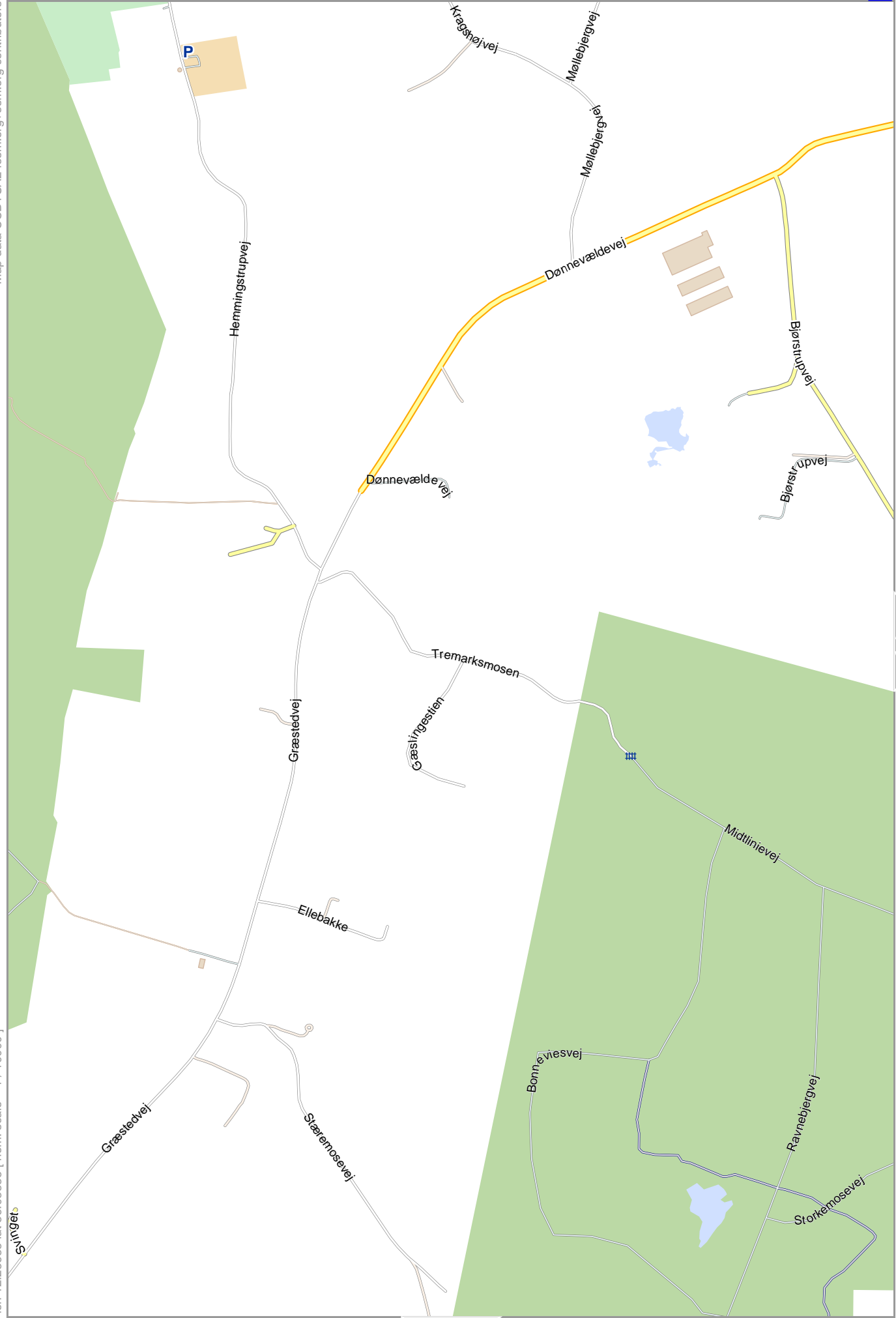
Gribskov

Map data CC BY-SA 2.0 f osm.org+osm.org contributors

lon 12.26520 lat 56.05733

[lon 12.23635 lat 56.03335] nom. scale 1 : 10000

pdfmap_20220225_142904_Gribskov_12.3084_55.9973_908.pdf



0 100 m 500 m

Gribskov

Map data CC BY-SA 2.0 from osm.org contributors

lon 12.29405 lat 56.05733

2

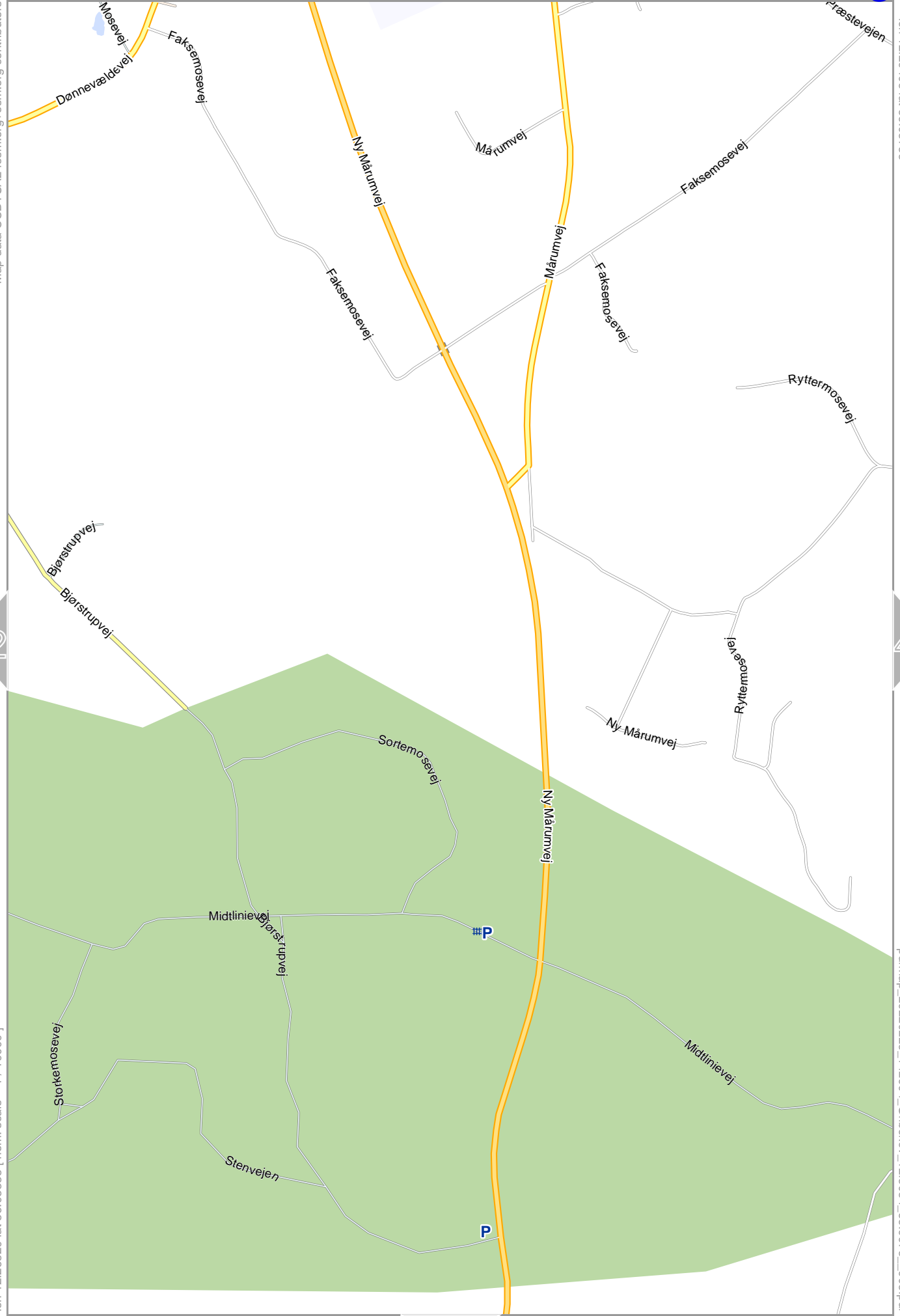
4

[lon 12.26520 lat 56.03335] nom. scale 1 : 10000

pdfmap_20220225_142904_Gribskov_12.3084_55.9973_908.pdf

0 100 m 500 m

8



Gribskov

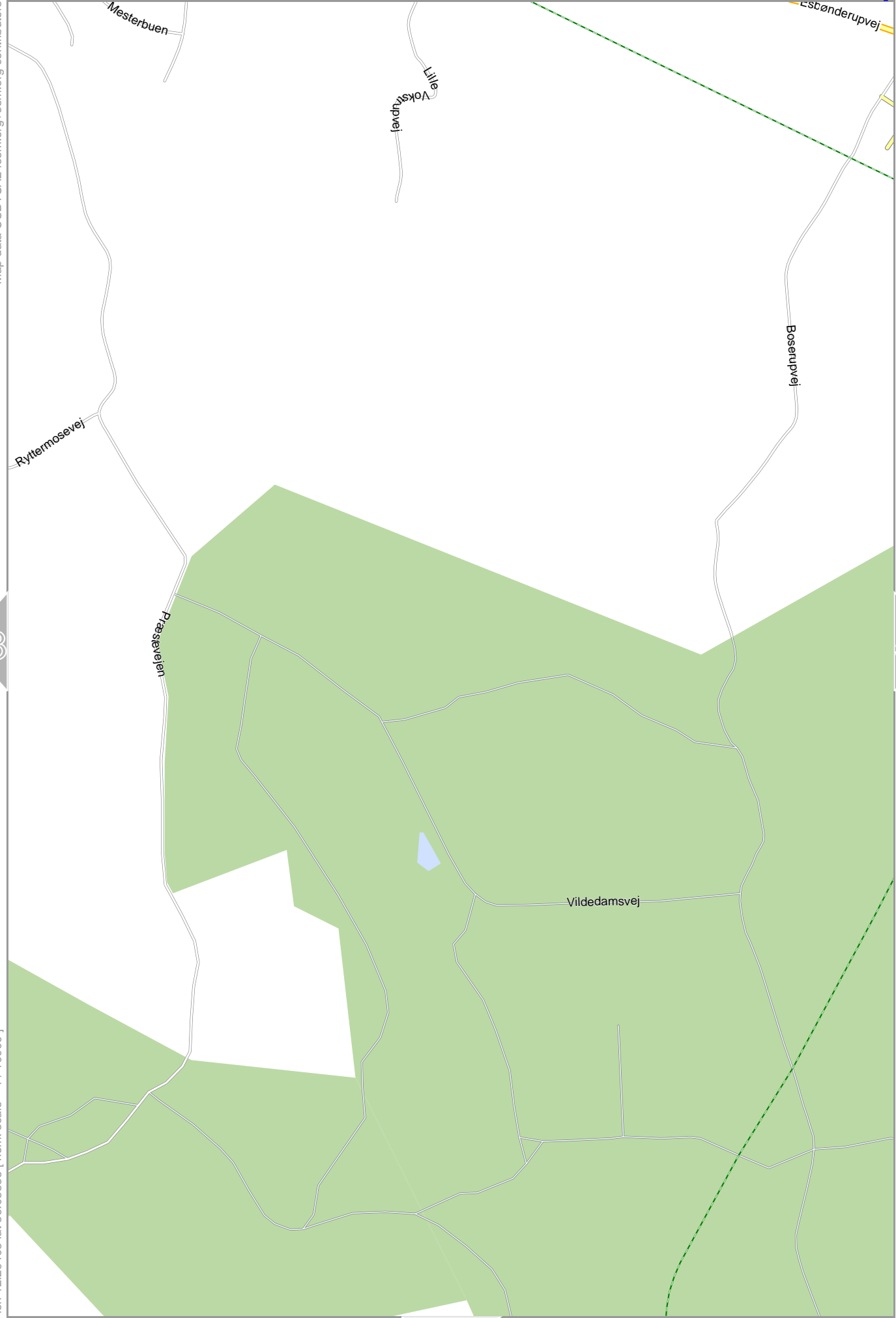
Map data CC BY SA 2 f osm.org+osm.org contributors

lon 12.32289 lat 56.05733

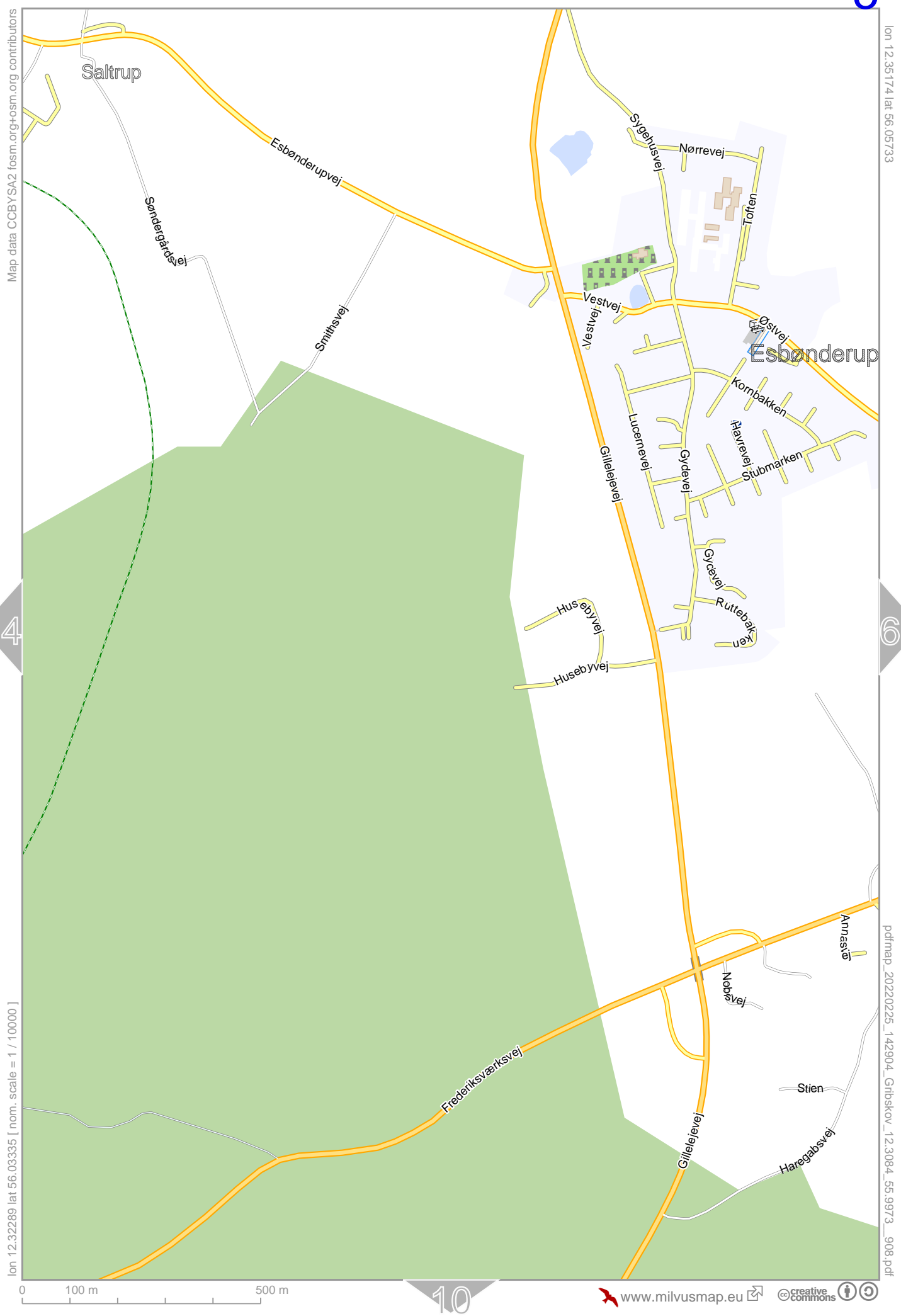
[lon 12.29405 lat 56.03335] nom. scale 1 / 10000

pdfmap_20220225_142904_Gribskov_12.3084_55.9973_908.pdf

0 100 m 500 m



Gribskov



Map data CC BY SA 2.0 fork. org+osm.org contributors

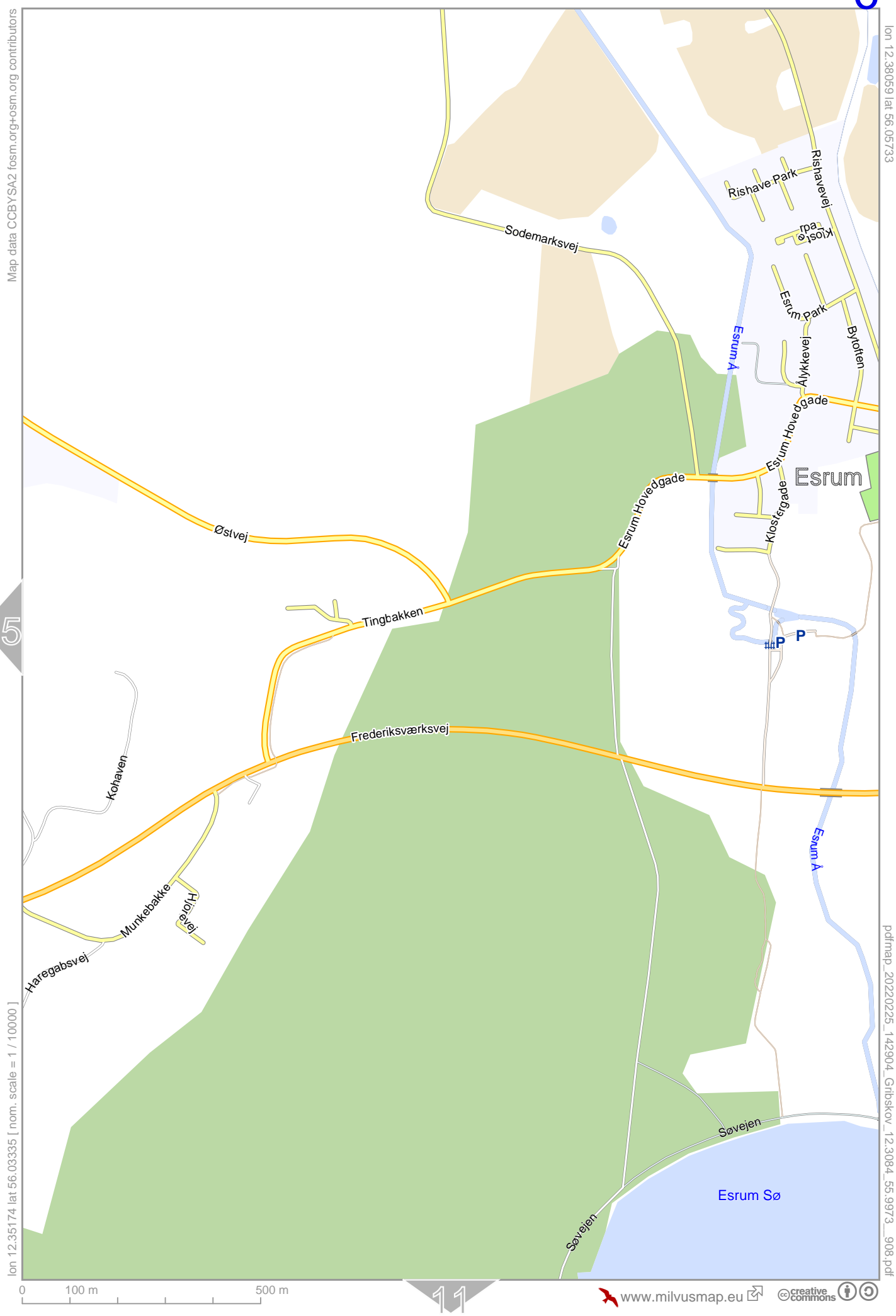
lon 12.35174 lat 56.05733

pdfmap_20220225_142904_Gribskov_12.3084_55.9973_908.pdf

[lon 12.32289 lat 56.03335] nom. scale 1 : 10000

0 100 m 500 m

Gribskov

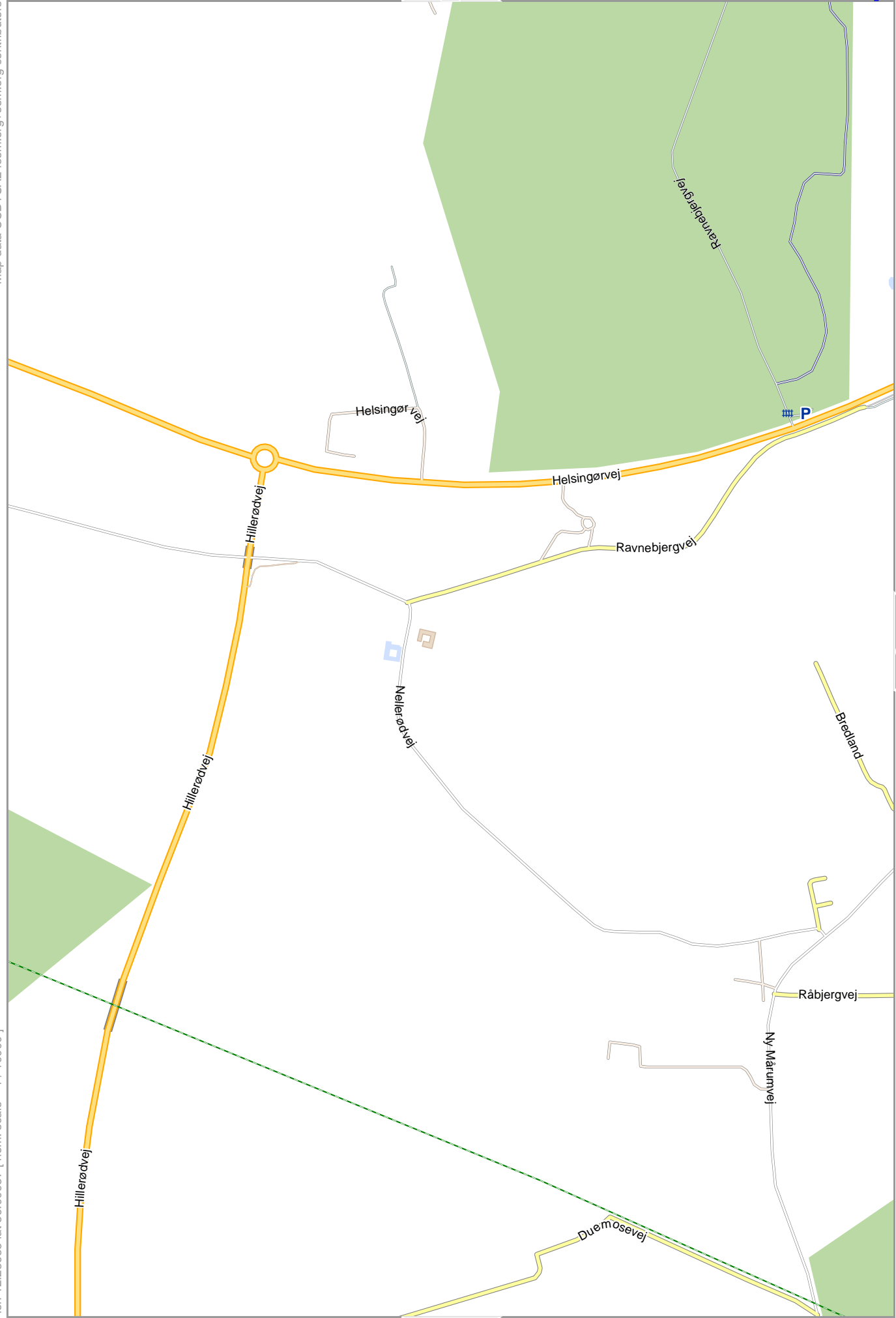


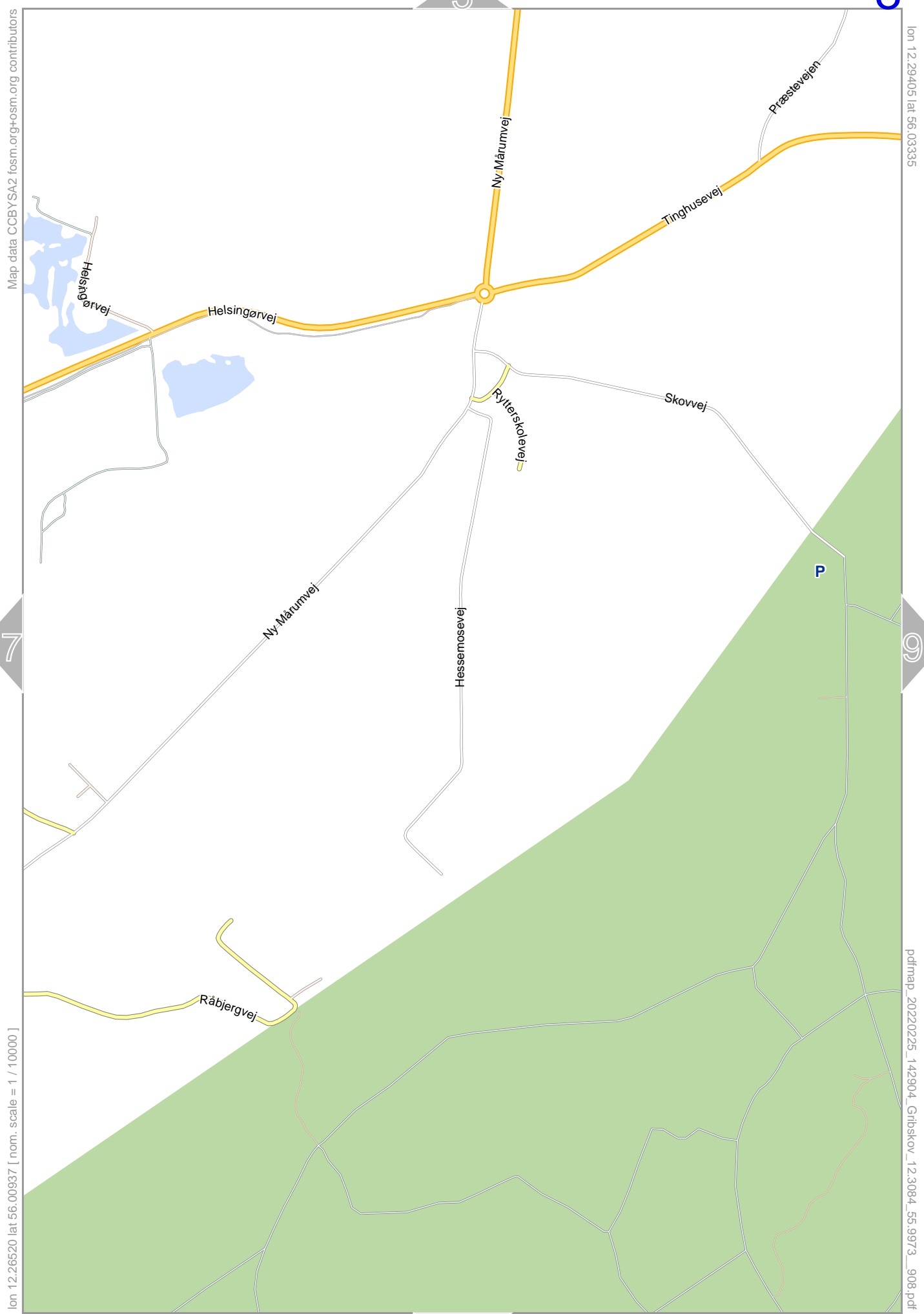
Map data CC BY SA 2.0 f osm.org+osm.org contributors

lon 12.35174 lat 56.03335 [nom. scale = 1 / 10000]

lon 12.38059 lat 56.05733

pdfmap_20220225_142904_Gribskov_12.3084_55.9973_908.pdf





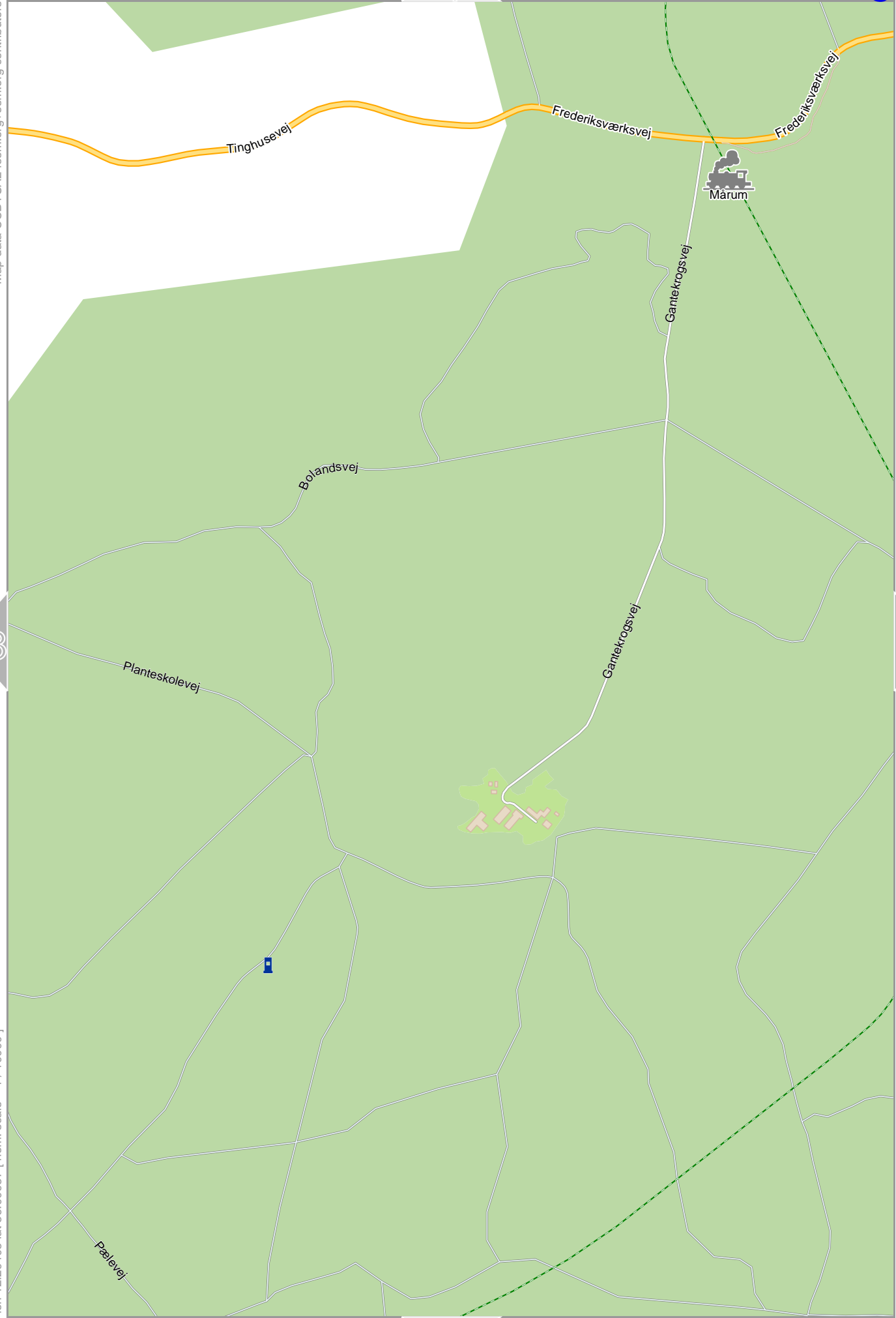
Map data CC BY SA 2.0 fism.org+osm.org contributors

[lon 12.26520 lat 56.00937] nom. scale 1 = 10000

lon 12.29405 lat 56.03335

pdfmap_20220225_142904_Gribskov_12.3084_55.9973_908.pdf

0 100 m 500 m



Map data CC BY-SA 2.0 from osm.org contributors

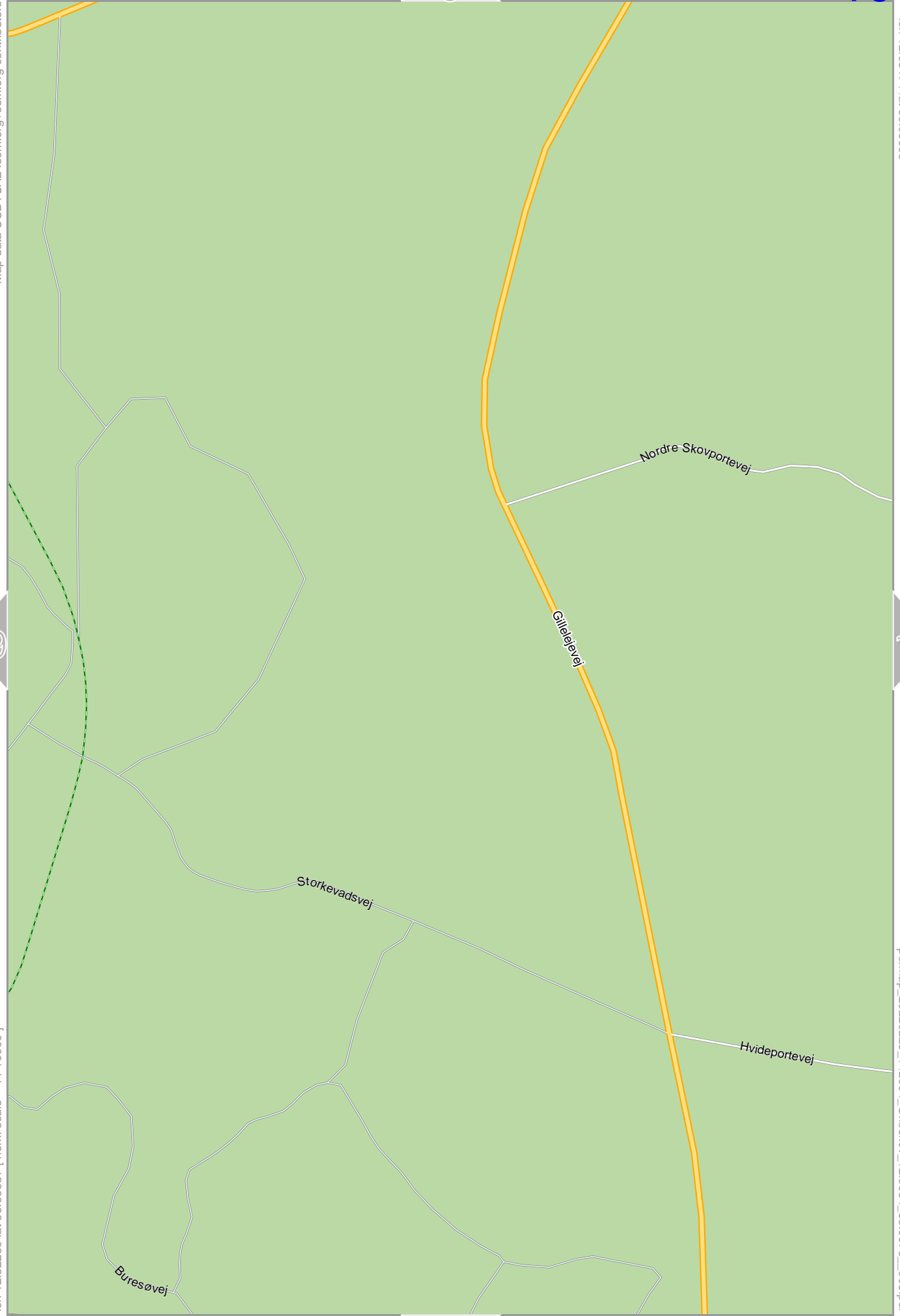
lon 12.35174 lat 56.03335



[lon 12.32289 lat 56.00937] nom. scale 1 = 10000

pdfmap_20220225_142904_Gribskov_12.3084_55.9973_908.pdf

0 100 m 500 m



Gribskov

6

11

Map data CC BY SA 2 f osm.org+osm.org contributors

lon 12.38059 lat 56.03335

Nordre Skovportevej

Søvejen

Esrum Sø

Hvideportevej

Hvideportevej

[lon 12.35174 lat 56.00937] nom. scale 1 / 1 = 10000

pdfmap_20220225_142904_Gribskov_12.3084_55.9973_908.pdf

0 100 m 500 m

16



Map data CC BY-SA 2.0, OpenStreetMap contributors

lon 12.29405 lat 56.00937

[lon 12.28520 lat 55.98539] nom. scale 1 : 10000

pdfmap_20220225_142904_Gribskov_12.3084_55.9973_908.pdf

0 100 m 500 m

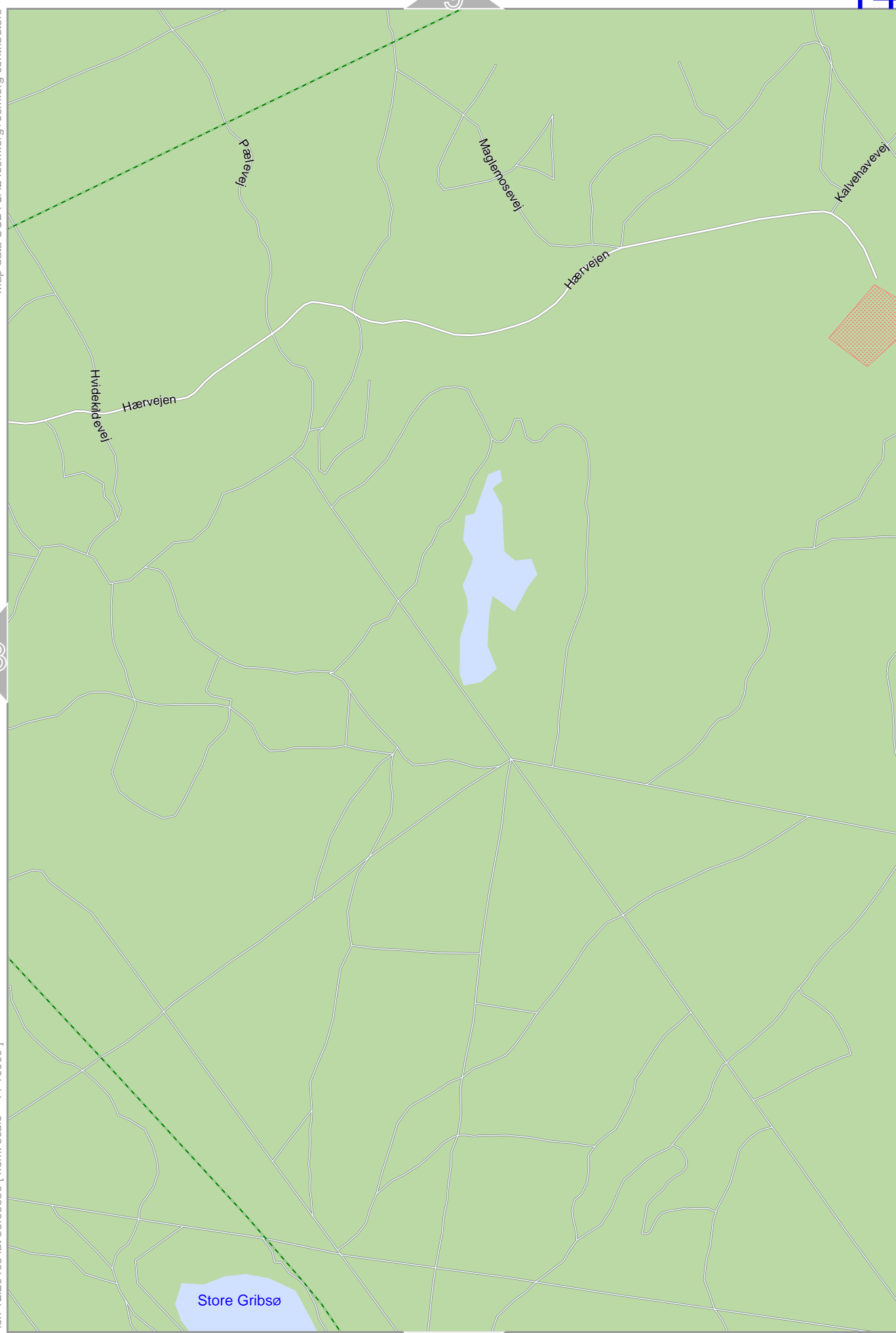


Map data CC BY SA 2.0 f osm.org+osm.org contributors

lon 12.32289 lat 56.00937

[lon 12.29405 lat 55.98539] nom. scale 1 : 10000

pdfmap_20220225_142904_Gribskov_12.3084_55.9973_908.pdf



0 100 m 500 m

Gribskov

15

10

lon 12.35174 lat 56.00937

Map data CCBYSA2 fism.org+osm.org contributors

14

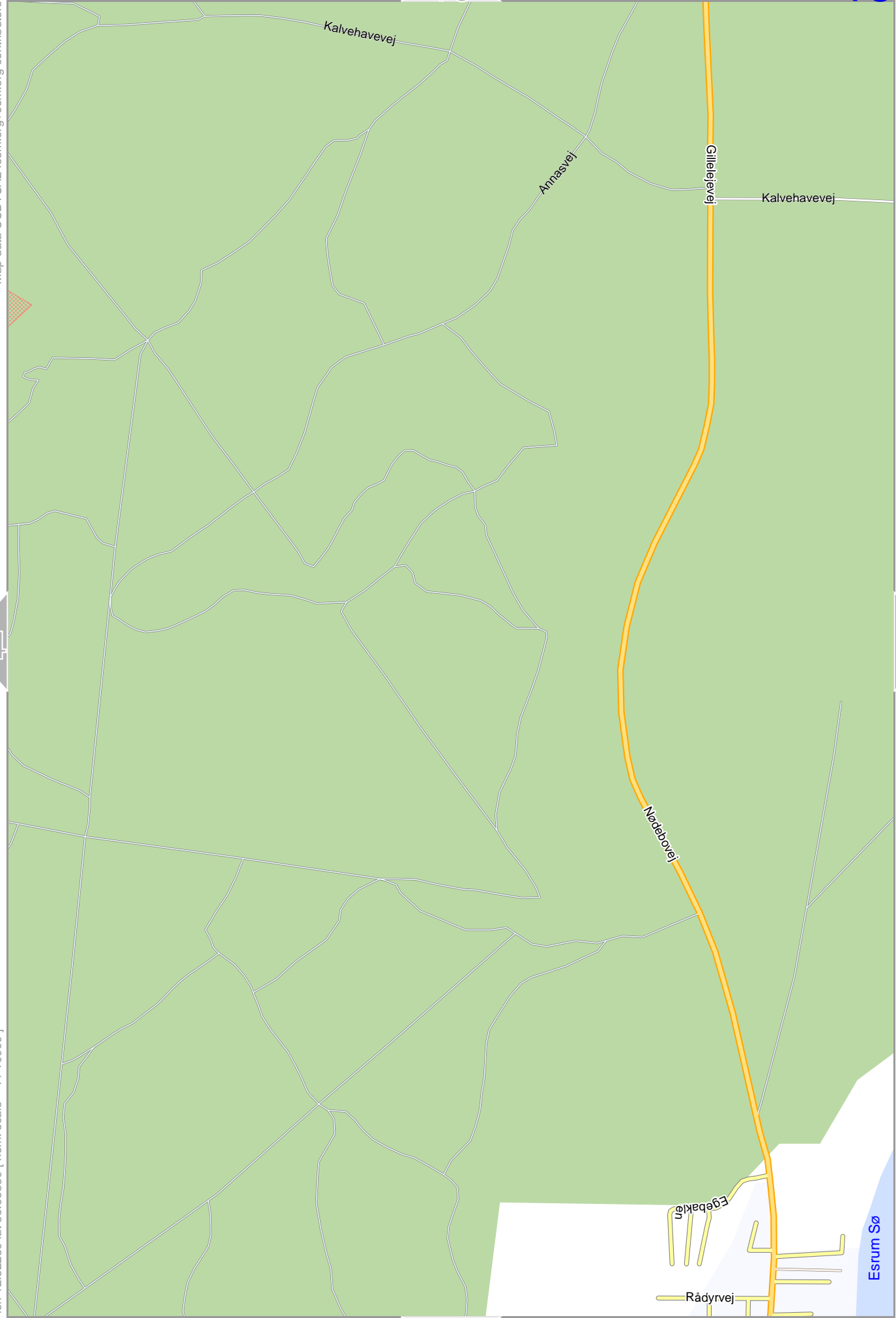
16

[lon 12.32289 lat 55.98539] nom. scale 1 = 10000

pdfmap_20220225_142904_Gribskov_12.3084_55.9973_908.pdf

0 100 m 500 m

20



Gribskov

Map data CC BY SA2 f osm.org+osm.org contributors

lon 12.38059 lat 56.00937

15

[lon 12.35174 lat 55.98539] nom. scale 1 = 10000

pdfmap_20220225_142904_Gribskov_12.3084_55.9973_908.pdf

0 100 m 500 m

21



lon 12.26520 lat 55.98539

pdfmap_20220225_142904_Gribskov_12.3084_55.9973_908.pdf

lon 12.23635 lat 55.96141 [nom. scale = 1 / 10000]

0 100 m 500 m

22

 www.milvusmap.eu 



Egerødgaard

Nordvej

Hillerødvej

tkagerupvej

Pøleåen

Fruebjergvej

18

Pøleåen

Pøleær

Camvejen

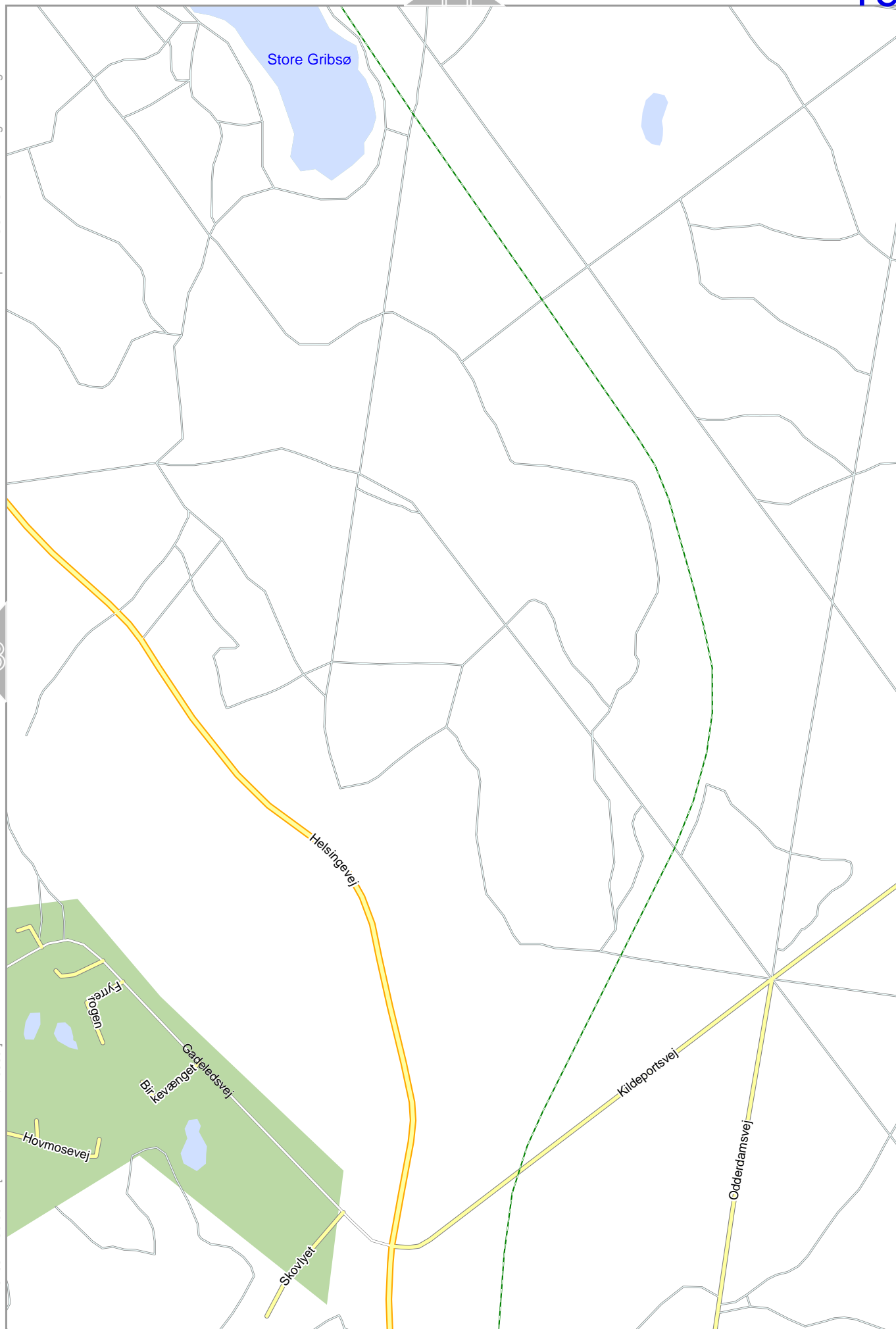
Baunevej

Baunevej

Bøgebakkevej







Map data CC BY SA 2.0 f osm.org+osm.org contributors

lon 12.35174 lat 55.98539

[lon 12.32289 lat 55.96141] nom. scale 1 = 100000

0 100 m 500 m

potlmap_20220225_142904_Gribskov_12.3084_55.9973_908.pdf



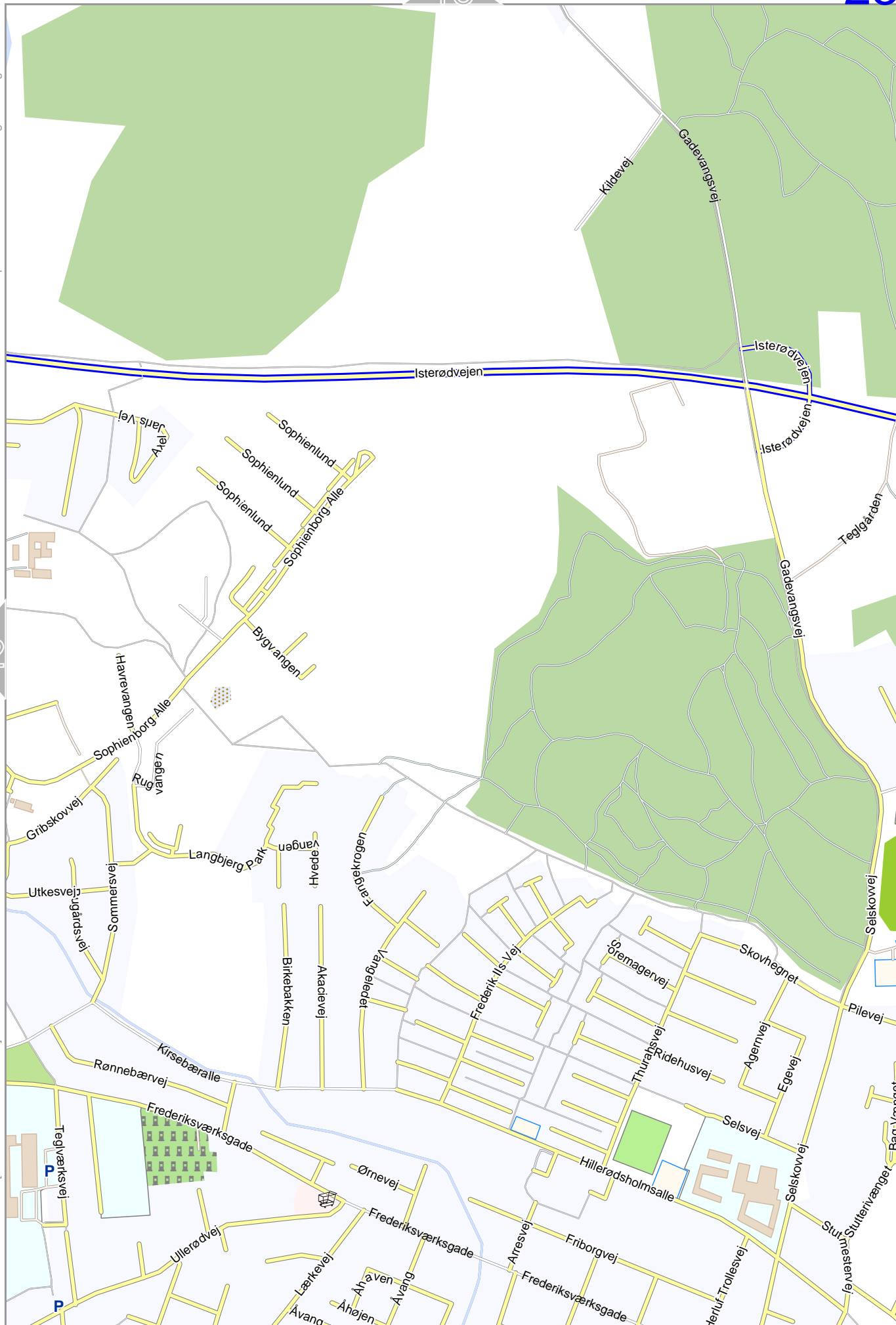
Esrum Sø

Gribskov

Map data CC BY SA 2.0 f osm.org contributors

[lon 12.23635 lat 55.93743] nom. scale 1 : 10000





Map data CC BY SA 2 f osm.org+osm.org contributors

lon 12.32289 lat 55.96141

[lon 12.29405 lat 55.93743] nom. scale 1 : 10000

pdfmap_20220225_142904_Gribskov_12.3084_55.9973_908.pdf

