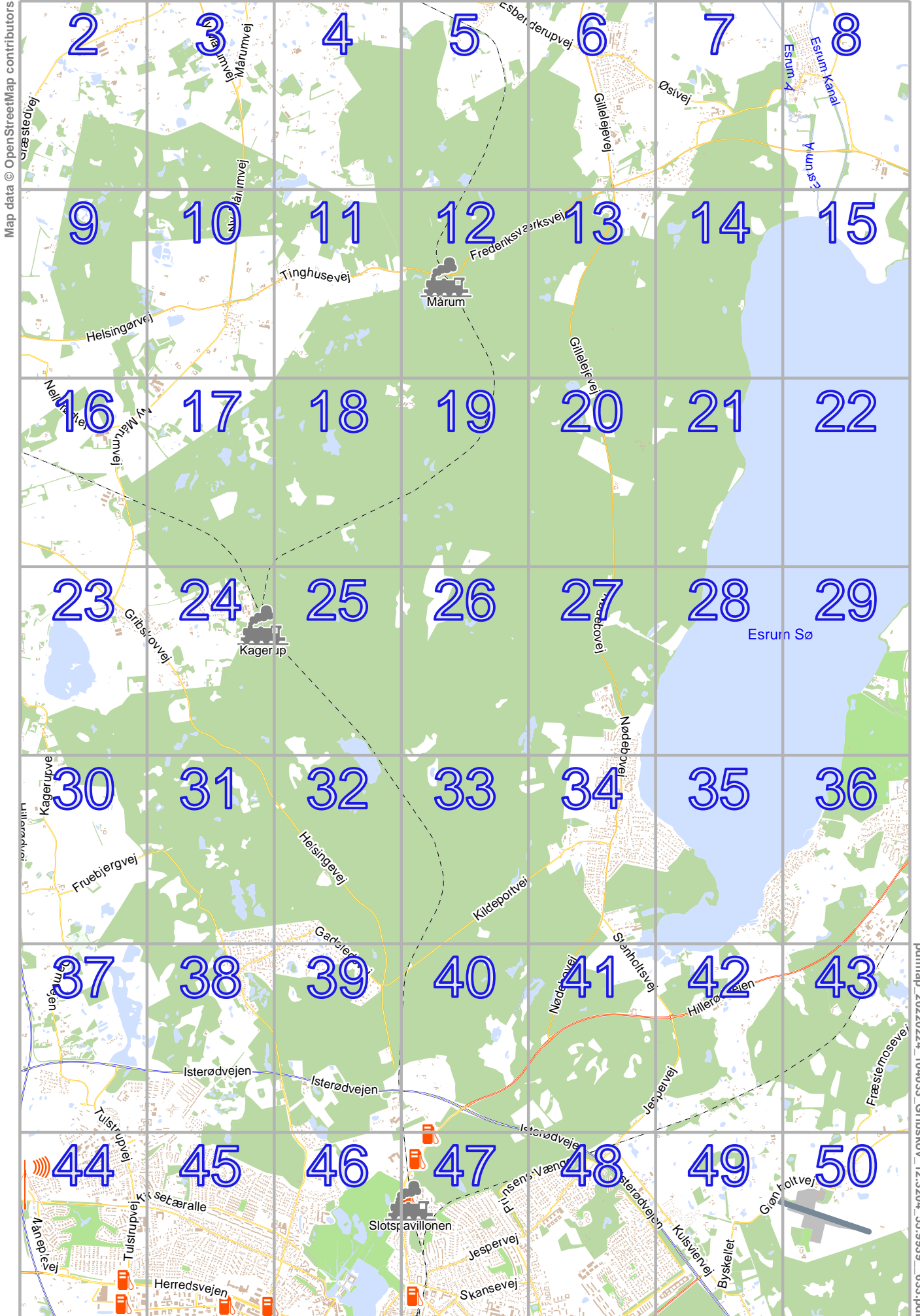


Gribskov

lon 12.39616 lat 56.05692



Map data © OpenStreetMap contributors

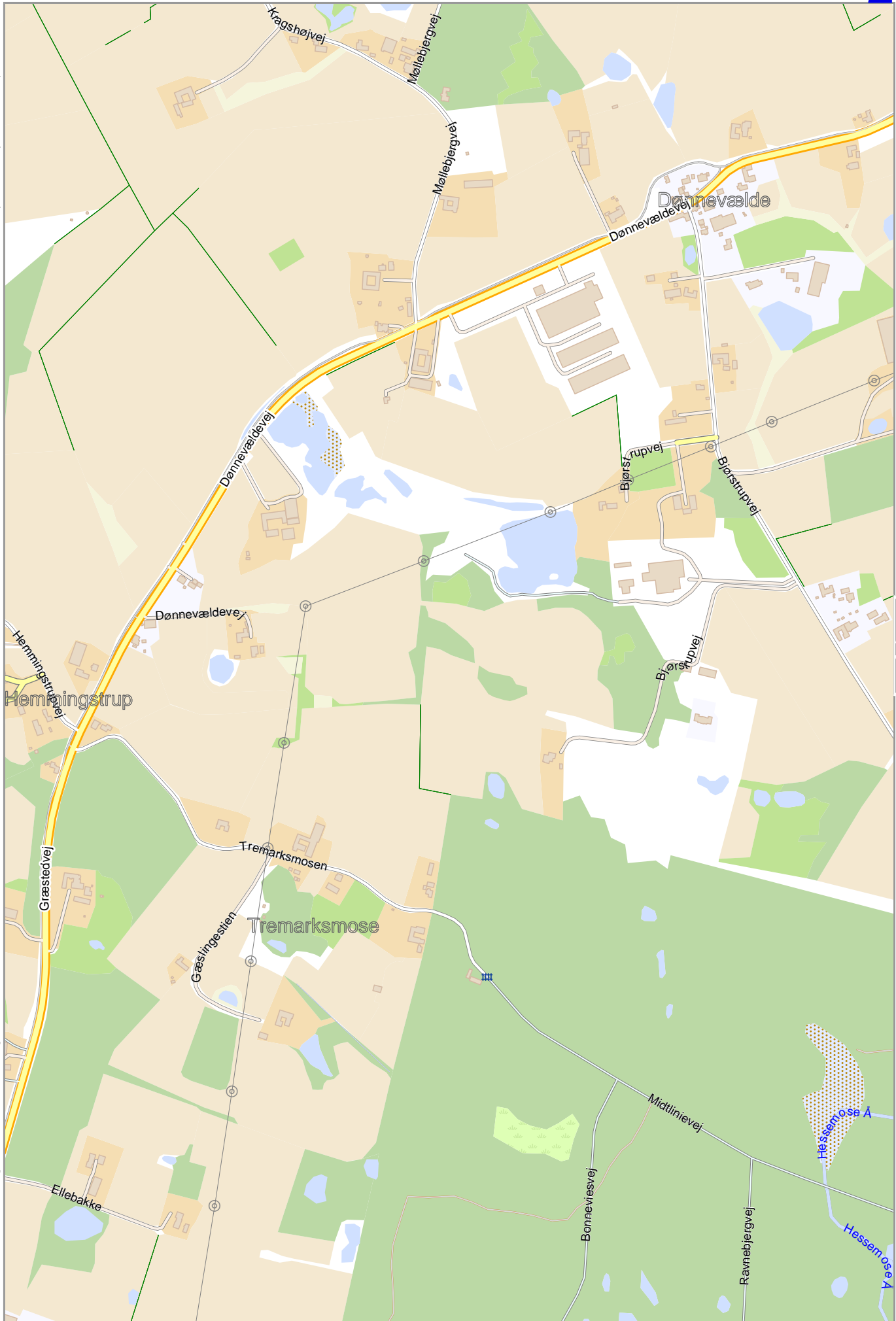
pdfmap_20220224_104033_Gribskov_12.3204_55.9939_633.pdf

lon 12.24473 lat 55.93103
[nom. scale = 1 / 52500]

Gribskov

Map data © OpenStreetMap contributors

lon 12.26636 lat 56.05692

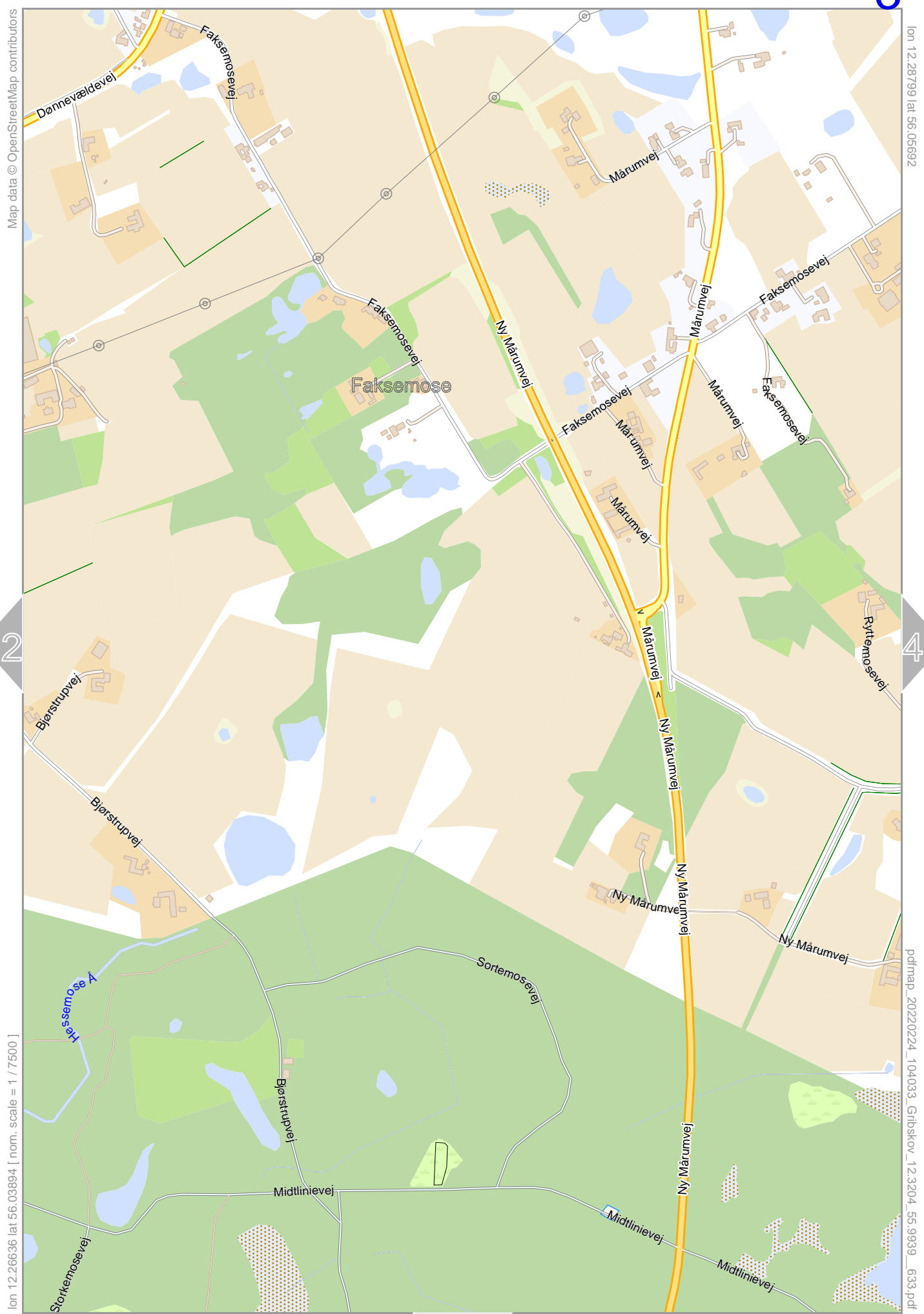


lon 12.24473 lat 56.03894 [nom. scale = 1 / 7500]

pdfmap_20220224_104033_Gribskov_12.2404_56.9939_633.pdf

0 100 m 300 m

Gribskov



Map data © OpenStreetMap contributors

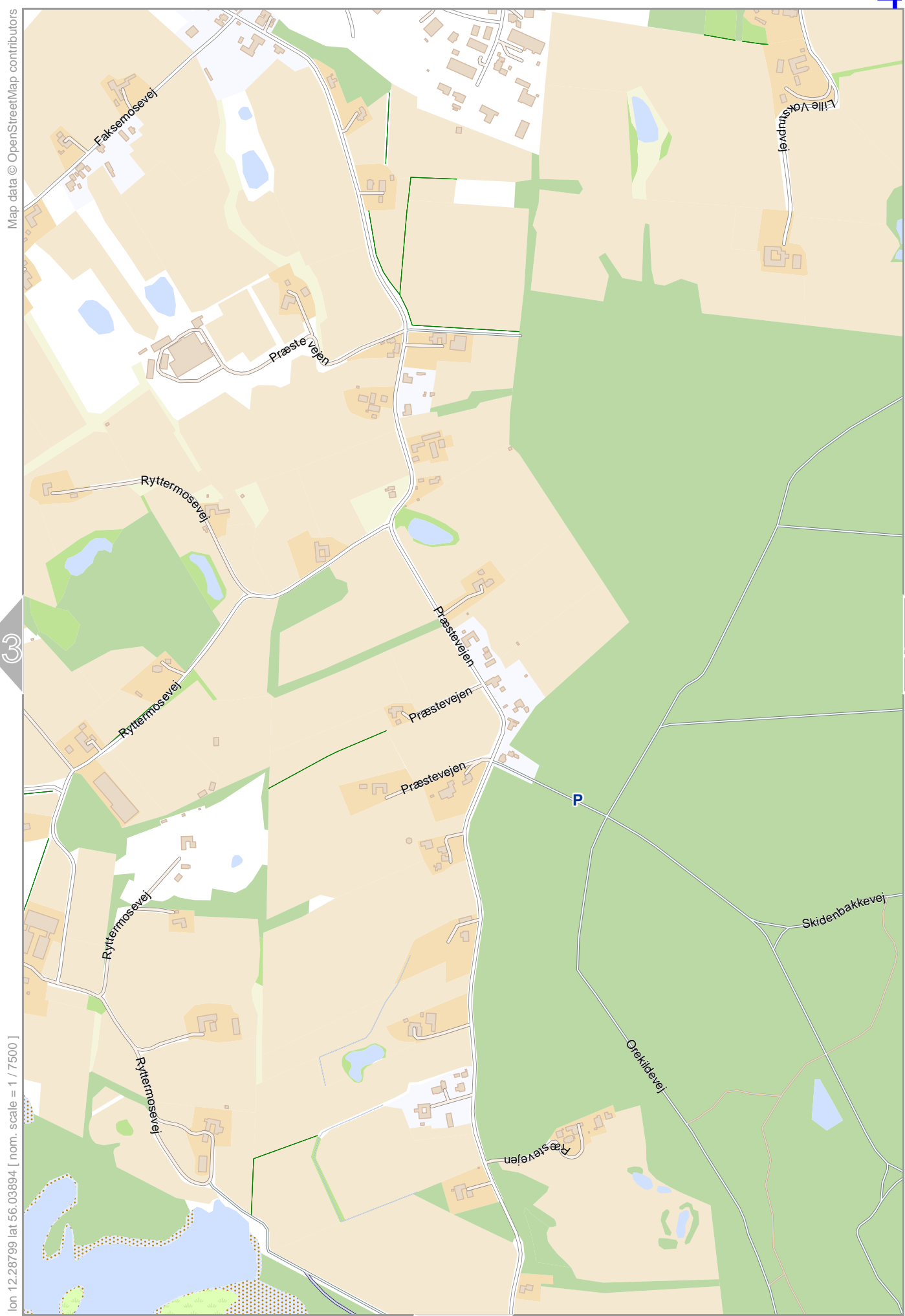
lon 12.28799 lat 56.05692

pdfmap_20220224_104033_Gribskov_12.3204_56.9939_633.pdf

[lon 12.28636 lat 56.03894 | nom. scale = 1 / 7500]

0 100 m 300 m

Gribskov



Map data © OpenStreetMap contributors

lon 12.30963 lat 56.05692

[lon 12.28799 lat 56.03894 | nom. scale = 1 / 7500]

pdfmap_20220224_104033_Gribskov_12.3204_55.9939_633.pdf

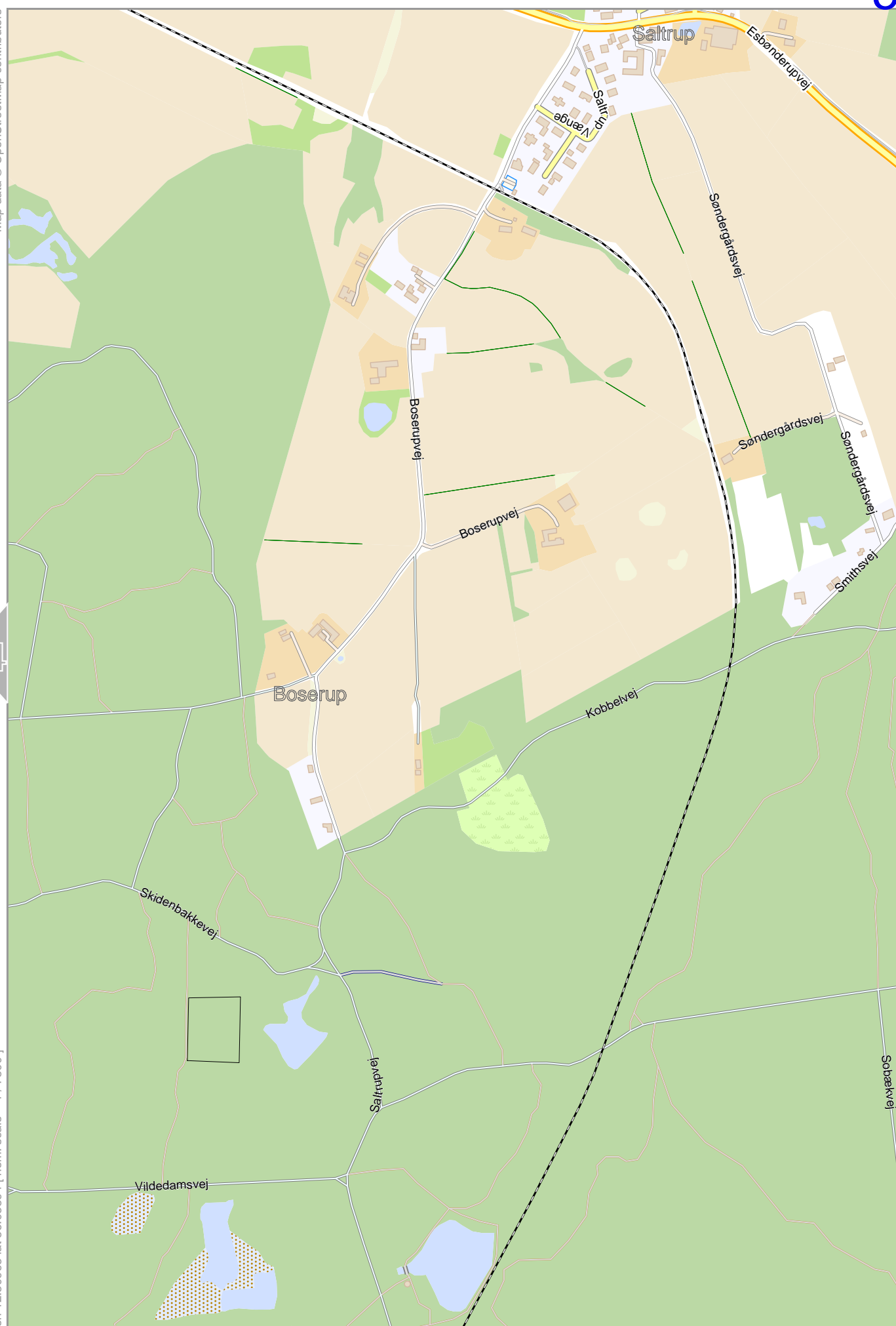
0 100 m 300 m



Gribskov


Map data © OpenStreetMap contributors

lon 12.33126 lat 56.05692



[lon 12.30963 lat 56.03894] nom. scale = 1 / 75000

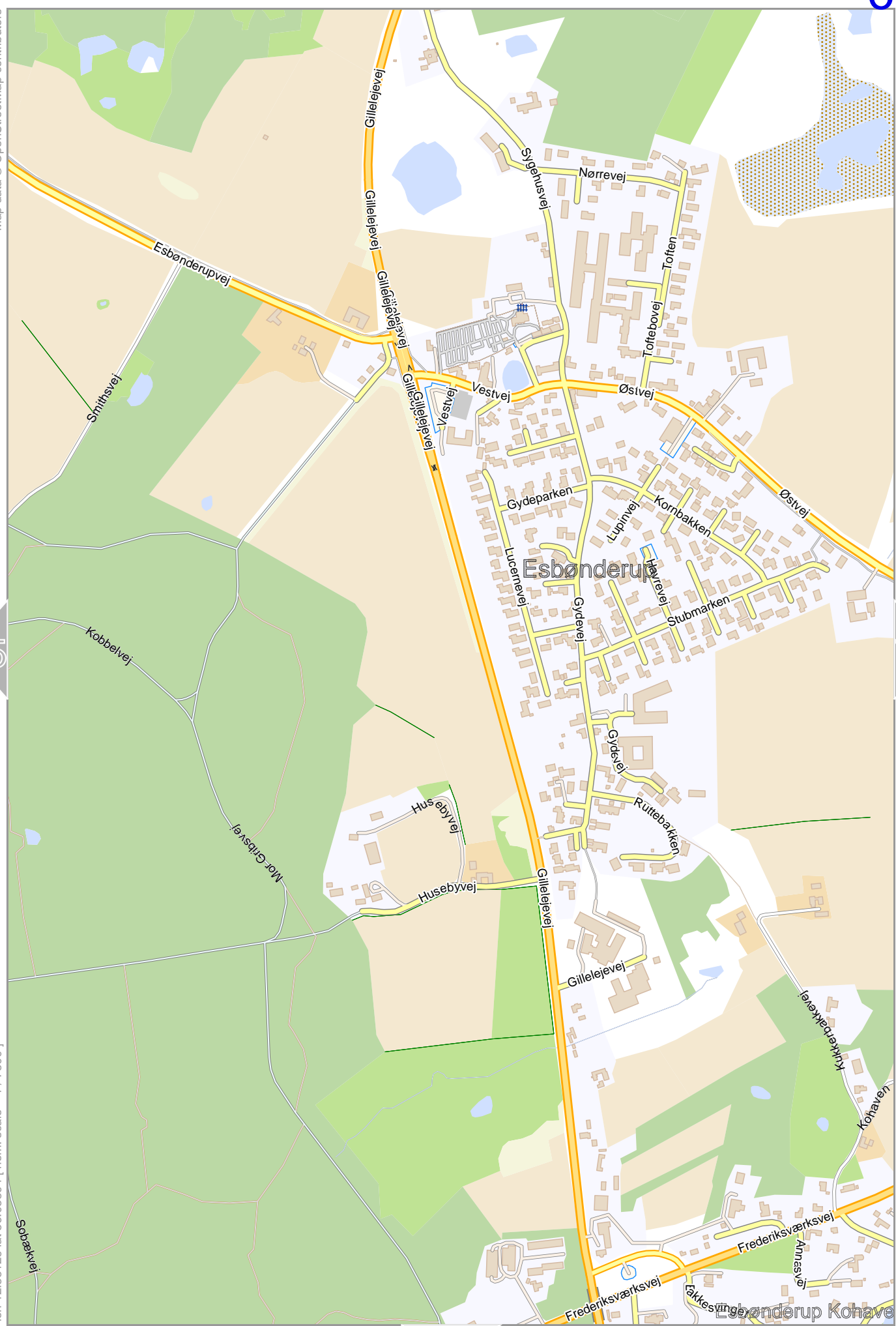
pdfmap_20220224_104033_Gribskov_12.3204_55.9939_633.pdf



Gribskov

Map data © OpenStreetMap contributors

lon 12.352891 lat 56.05692



[lon 12.33126 lat 56.03894 | nom. scale = 1 / 75000]

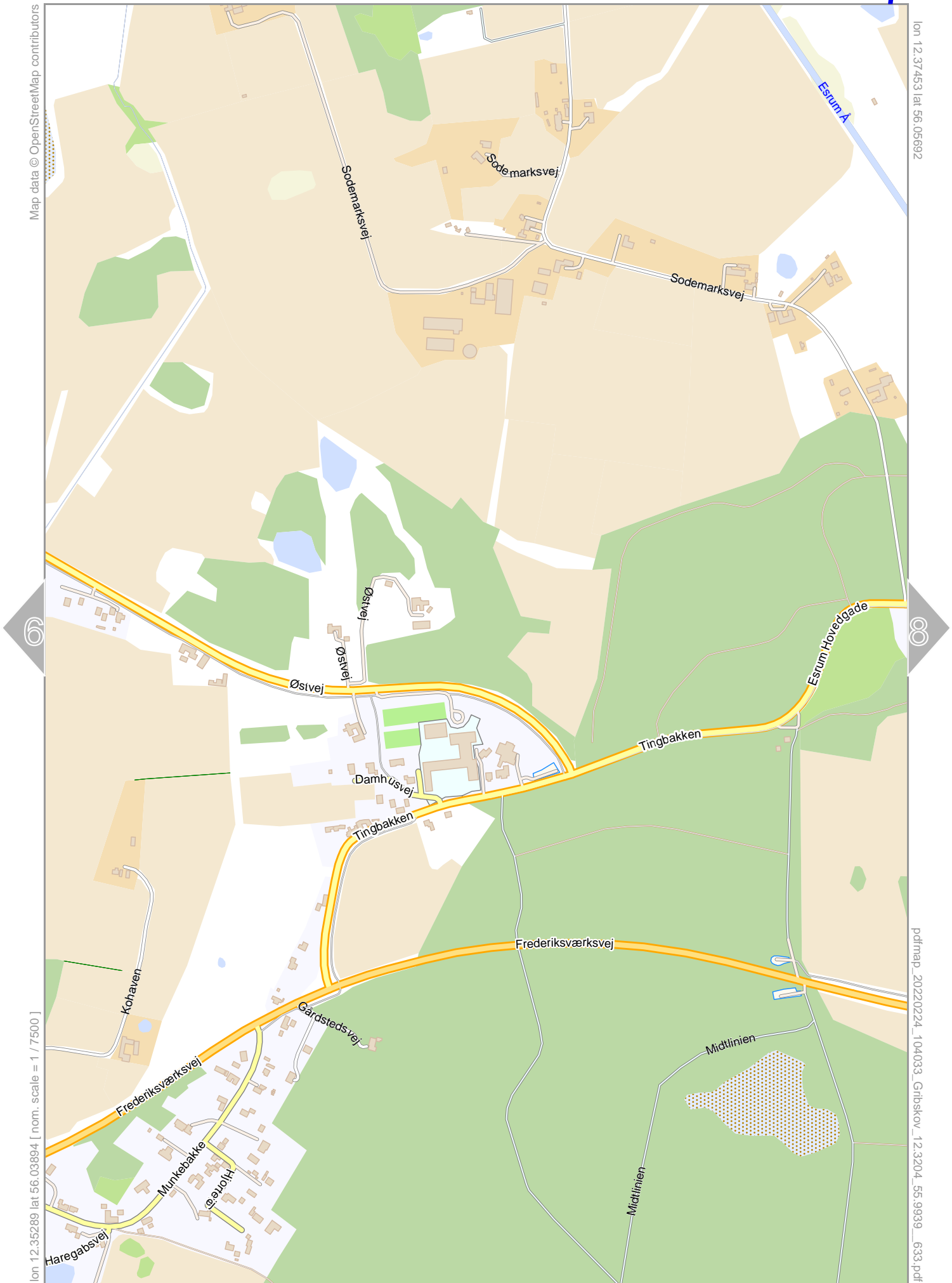
0 100 m 300 m

pdfmap_20220224_104033_Gribskov_12.3204_56.9939_633.pdf

Gribskov

Map data © OpenStreetMap contributors

lon 12.37453 lat 56.05692



lon 12.35289 lat 56.03894 [nom. scale = 1 / 75000]

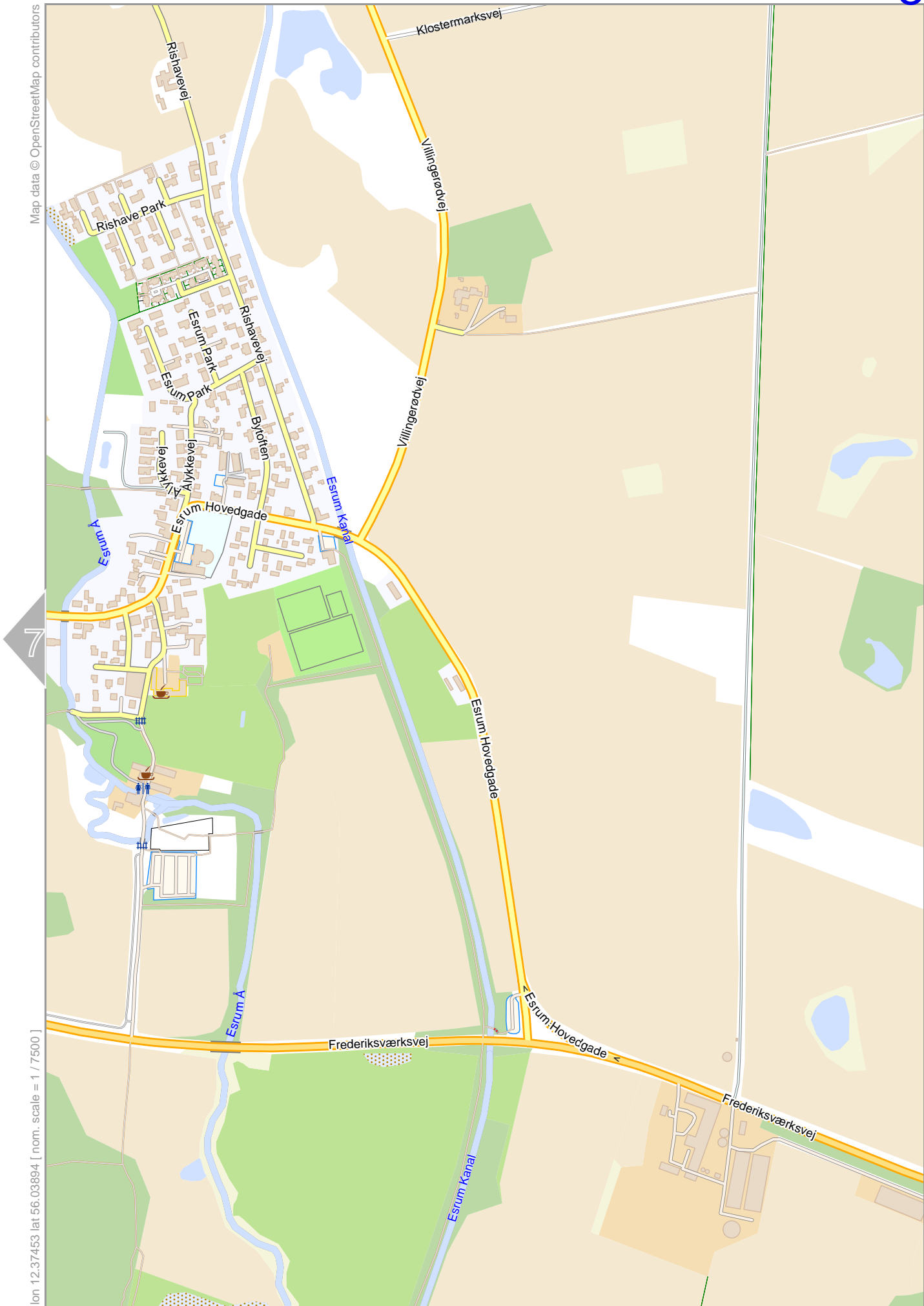
pdfmap_20220224_104033_Gribskov_12.3204_55.9939_633.pdf

0 100 m 300 m

Gribskov

Map data © OpenStreetMap contributors

lon 12.39616 lat 56.05692



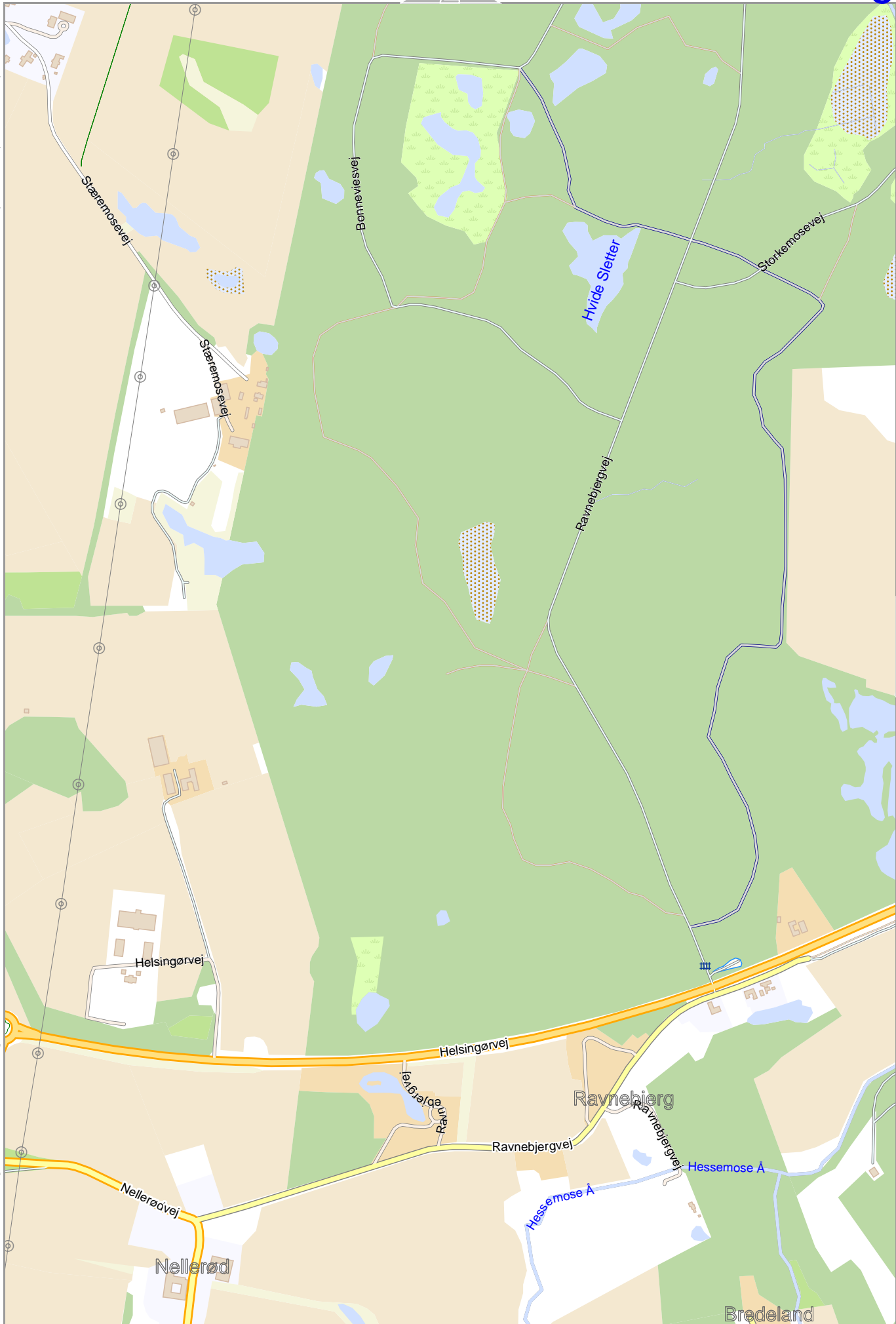
lon 12.37453 lat 56.03894 [nom. scale = 1 / 75000]

pdfmap_20220224_104033_Gribskov_12.3204_56.9939_633.pdf

0 100 m 300 m

Map data © OpenStreetMap contributors

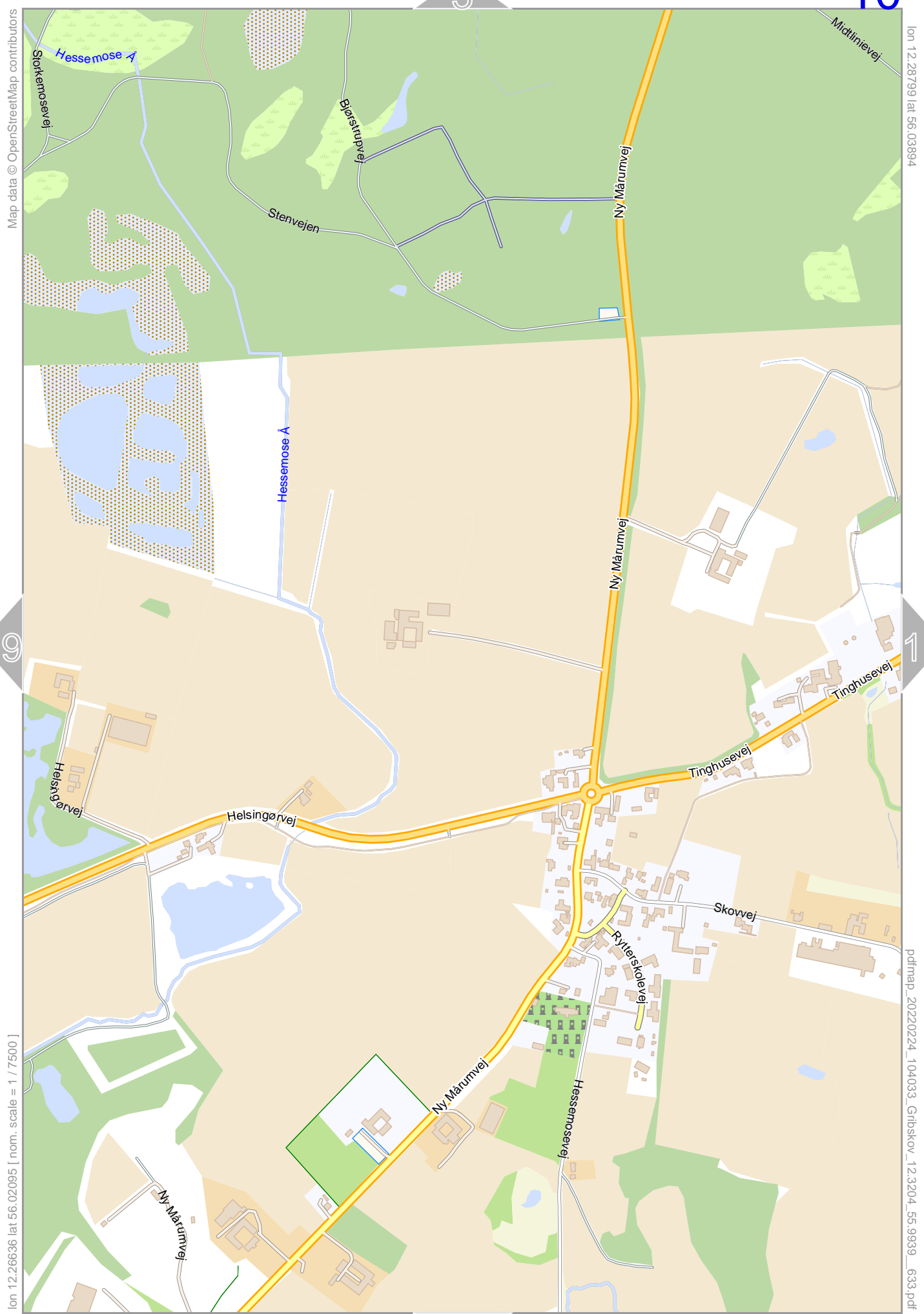
lon 12.26636 lat 56.03894



lon 12.24473 lat 56.02095 [nom. scale = 1 / 7500]

pdfmap_20220224_104033_Gribskov_12.3204_56.9939_633.pdf

0 100 m 300 m



Map data © OpenStreetMap contributors

lon 12.28799 lat 56.03894

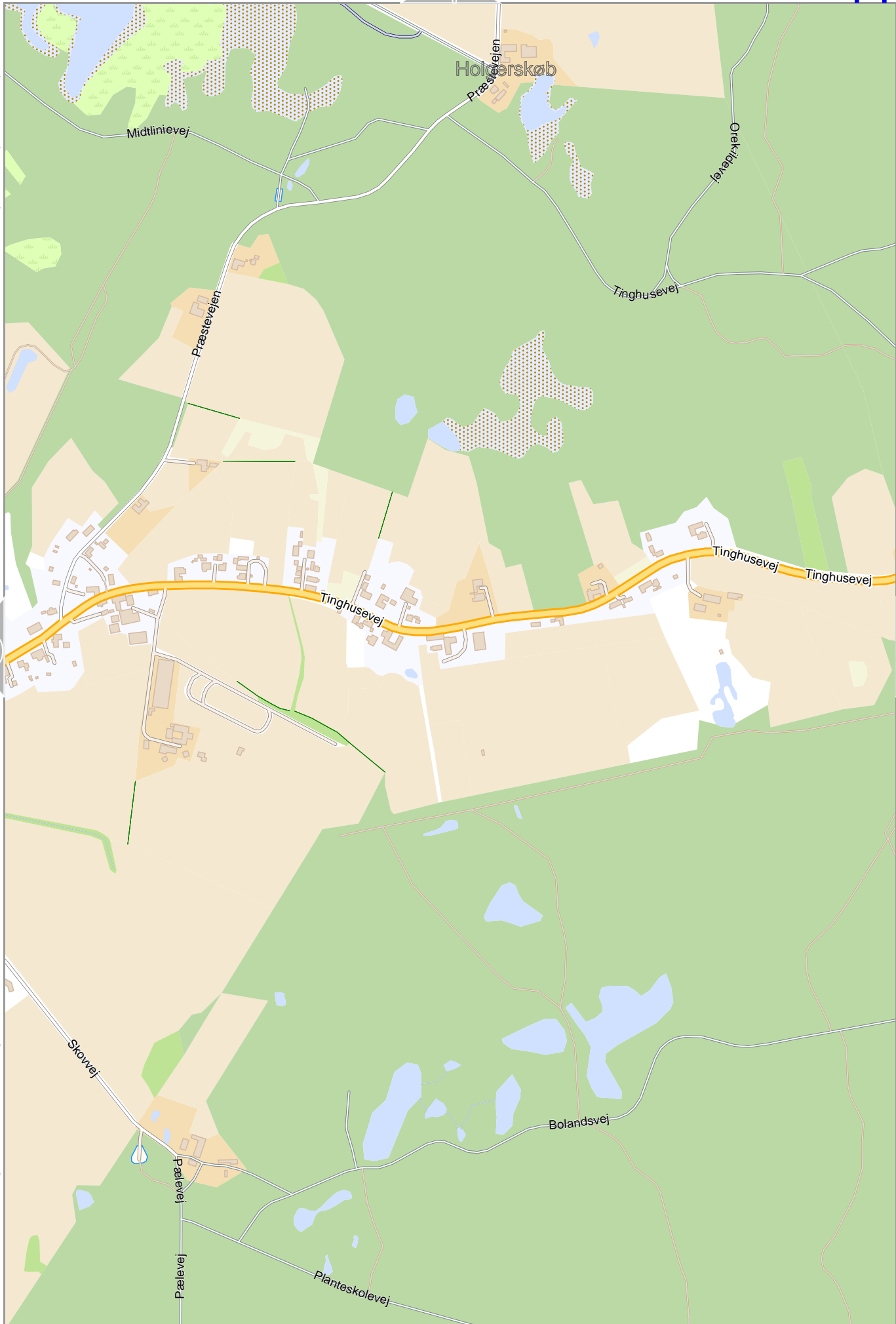
[lon 12.28636 lat 56.02095] nom. scale = 1 / 75000

pdfmap_20220224_104033_Gribskov_12.3204_55.9939_633.pdf

0 100 m 300 m

Map data © OpenStreetMap contributors

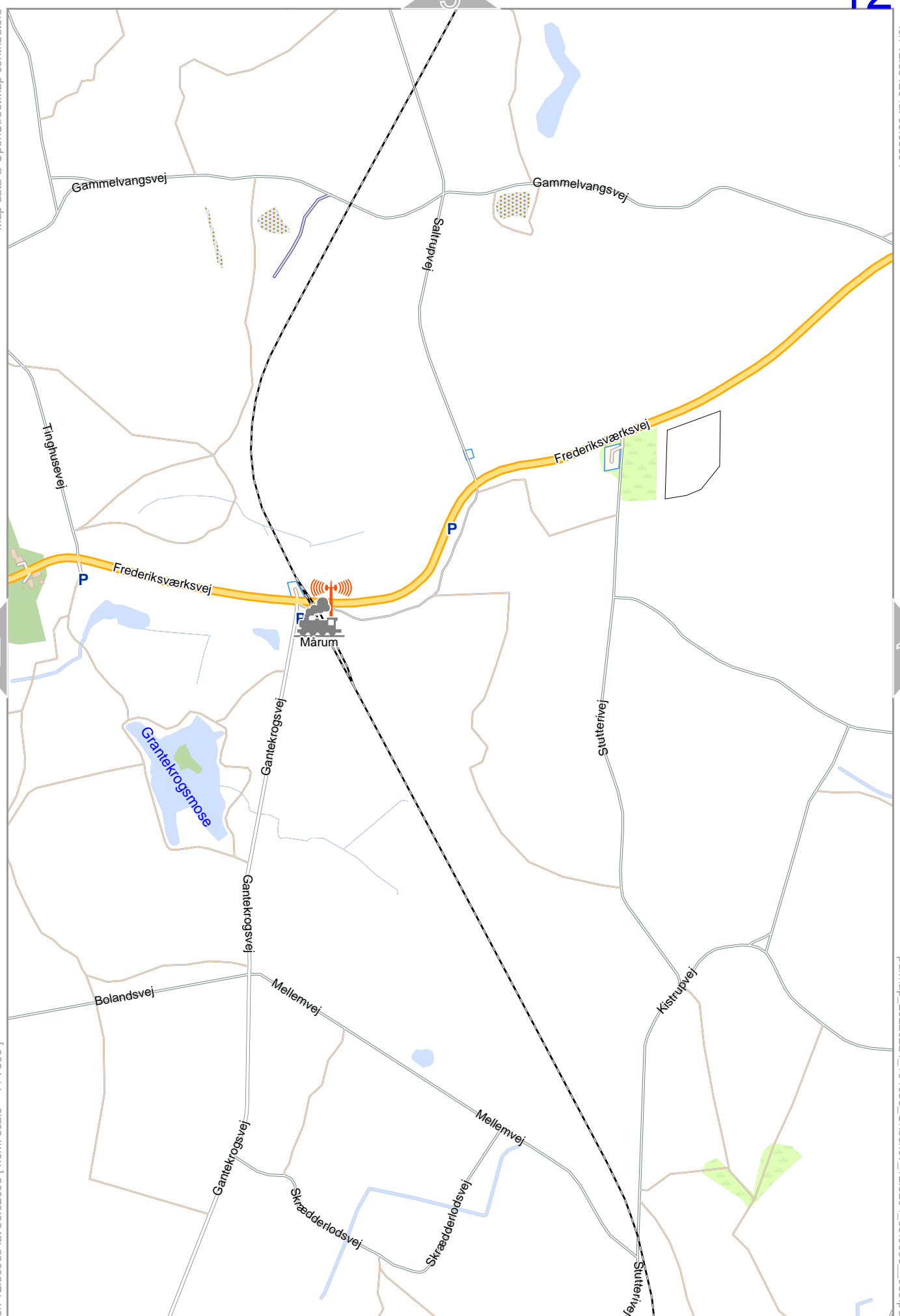
lon 12.30963 lat 56.03894



[lon 12.28799 lat 56.02095] nom. scale = 1 / 75000

pdfmap_20220224_104033_Gribskov_12.3204_56.9939_633.pdf

0 100 m 300 m



Gribskov

Map data © OpenStreetMap contributors

lon 12.35289 lat 56.03894

12

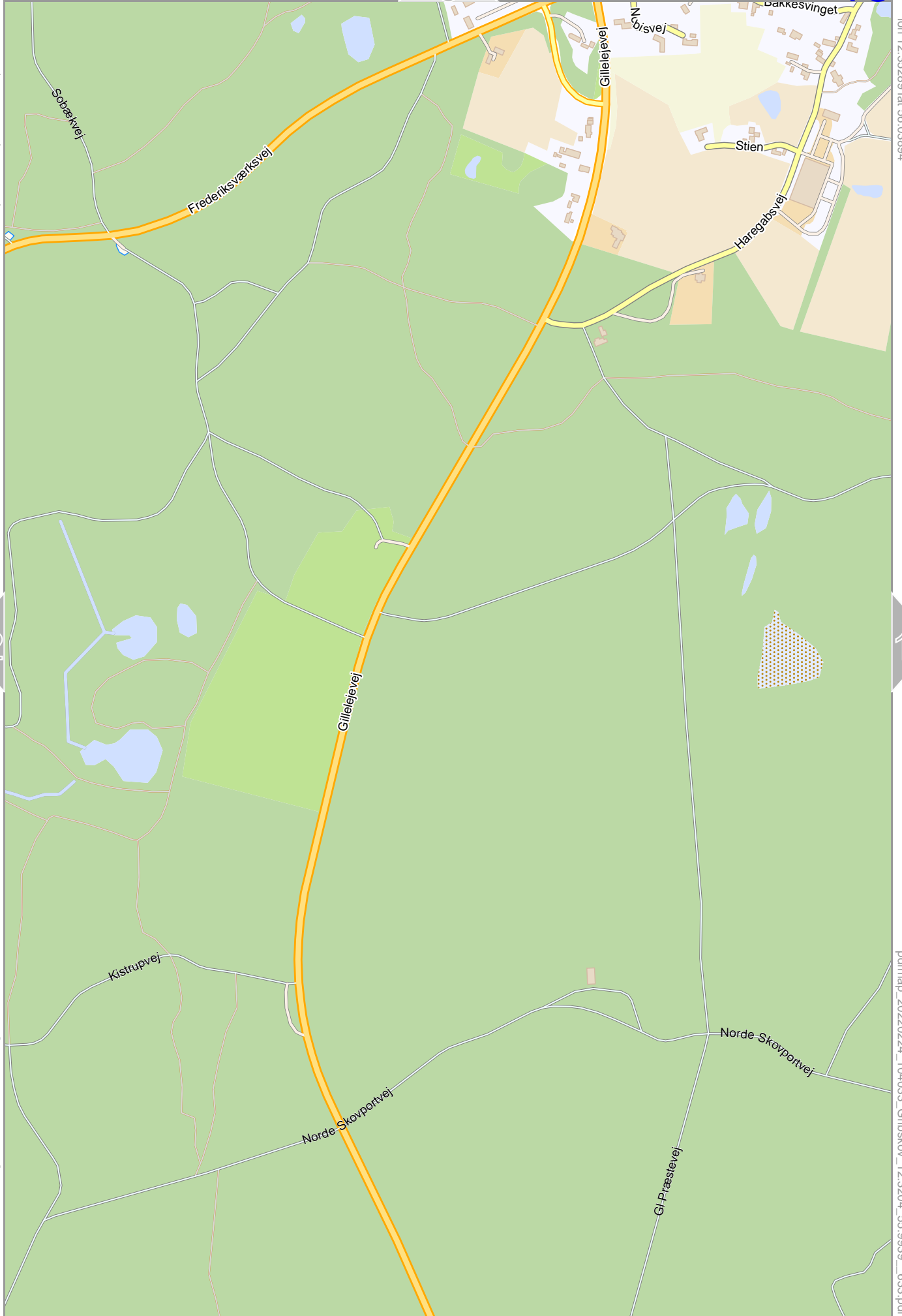
14

[lon 12.33126 lat 56.02095 | nom. scale = 1 / 7500]

pdfmap_20220224_104033_Gribskov_12.3204_55.9939_633.pdf

0 100 m 300 m

20





Map data © OpenStreetMap contributors

lon 12.37453 lat 56.03894

13

15

lon 12.35289 lat 56.02095 [nom. scale = 1 / 7500]

pdfmap_20220224_104033_Gribskov_12.3204_55.9939_633.pdf



21

Map data © OpenStreetMap contributors

lon 12.39616 lat 56.03894

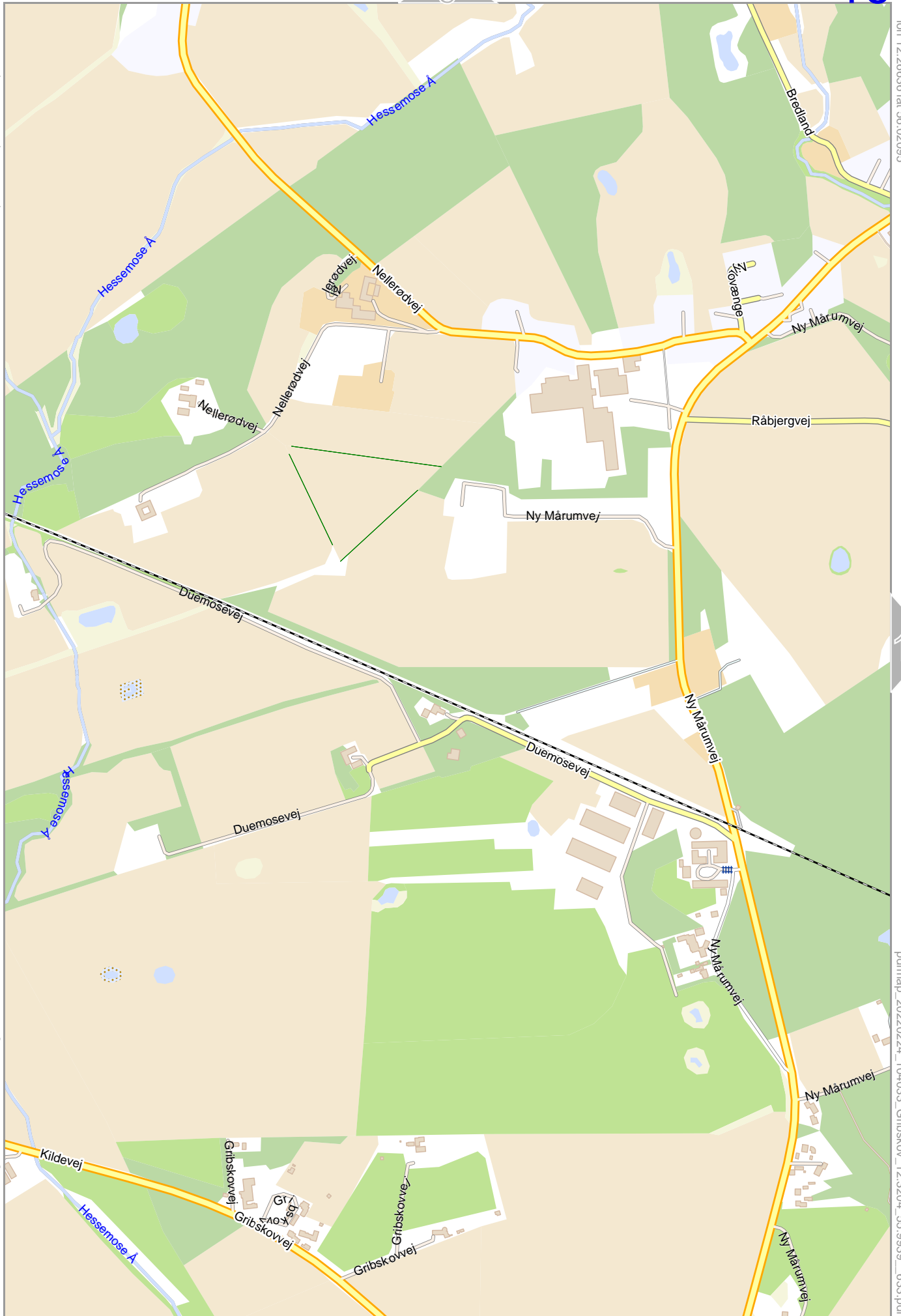


Esum Sø

lon 12.37453 lat 56.02095 [nom. scale = 1 / 7500]

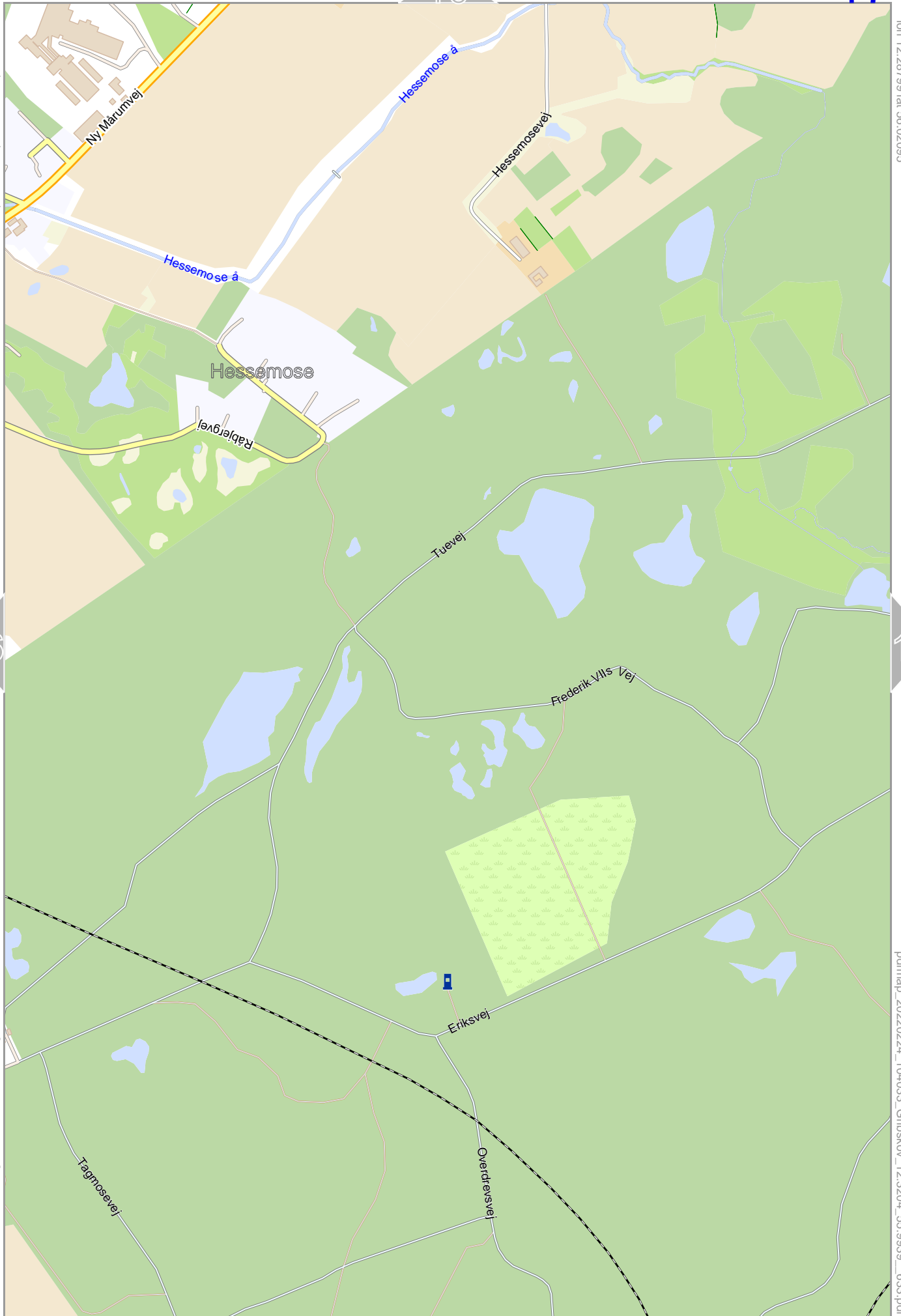
pdfmap_20220224_104033_Gribskov_12.3204_55.9939_633.pdf

0 100 m 300 m



Map data © OpenStreetMap contributors

lon 12.28799 lat 56.02095



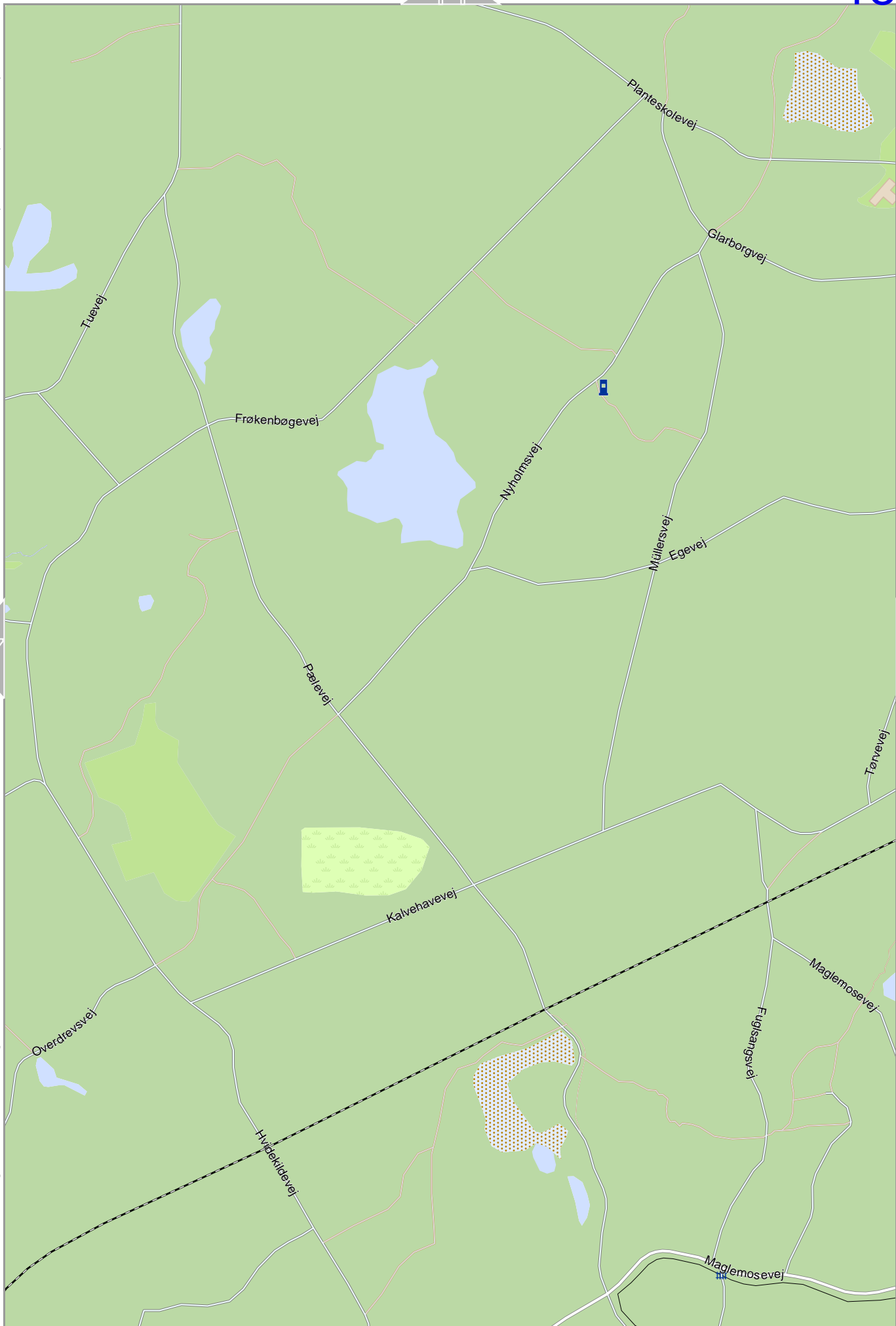
[lon 12.28636 lat 56.00297 | nom. scale = 1 / 7500]

pdfmap_20220224_104033_Gribskov_12.3204_55.9939_633.pdf

0 100 m 300 m

Map data © OpenStreetMap contributors

lon 12.30963 lat 56.02095



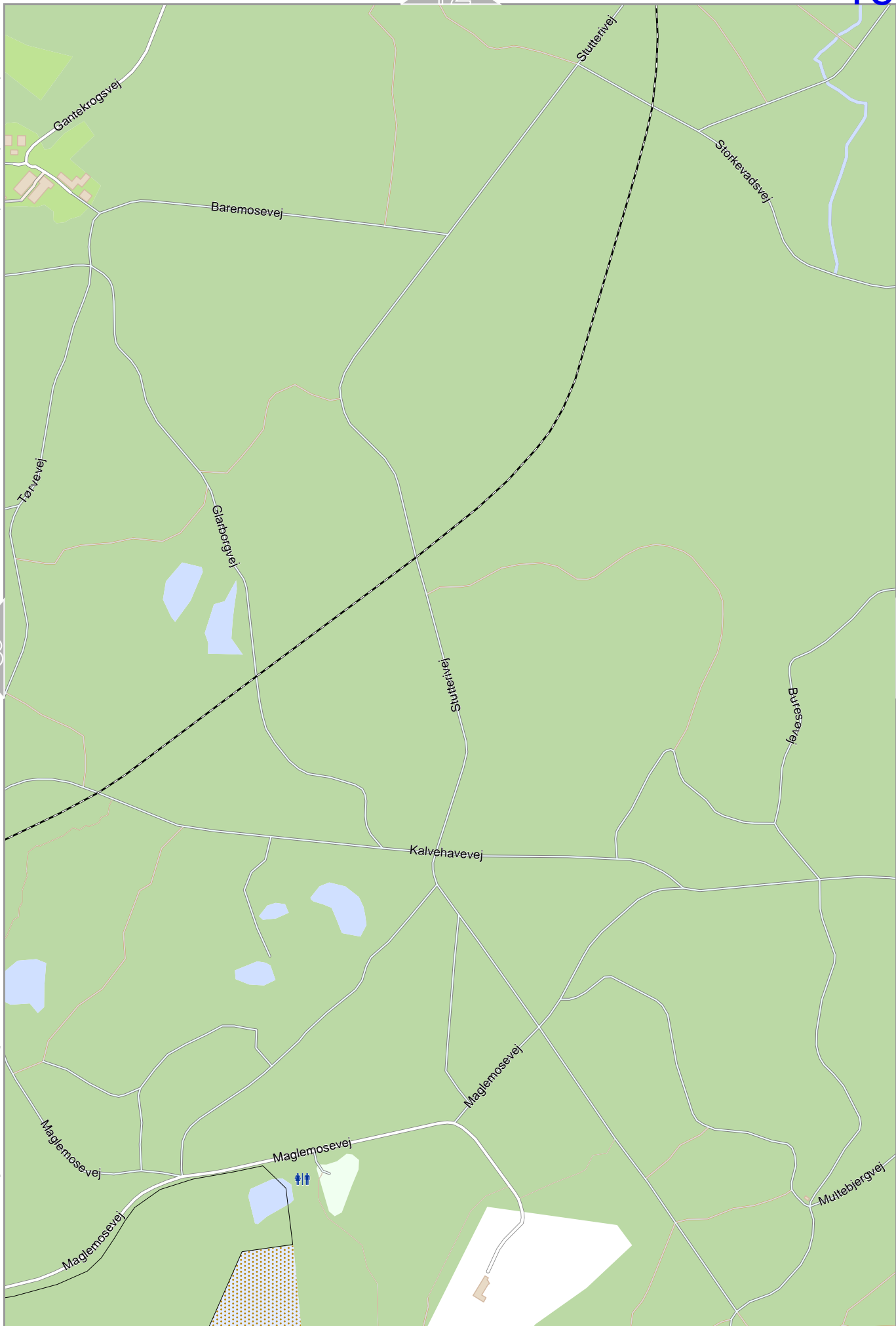
lon 12.28799 lat 56.00297 [nom. scale = 1 / 7500]

pdfmap_20220224_104033_Gribskov_12.3204_56.9939_633.pdf

0 100 m 300 m

Map data © OpenStreetMap contributors

lon 12.33126 lat 56.02095



lon 12.30963 lat 56.00297 [nom. scale = 1 / 7500]

pdfmap_20220224_104033_Gribskov_12.3204_56.9939_633.pdf



Map data © OpenStreetMap contributors

lon 12.35289 lat 56.02095



lon 12.33126 lat 56.00297 [nom. scale = 1 / 7500]

pdfmap_20220224_104033_Gribskov_12.3204_55.9939_633.pdf

0 100 m 300 m

Map data © OpenStreetMap contributors

lon 12.37453 lat 56.02095



lon 12.35289 lat 56.00297 [nom. scale = 1 / 7500]

pdfmap_20220224_104033_Gribskov_12.3204_55.9939_633.pdf

0 100 m 300 m

Gribskov

15

22

Map data © OpenStreetMap contributors

lon 12.39616 lat 56.02095

21

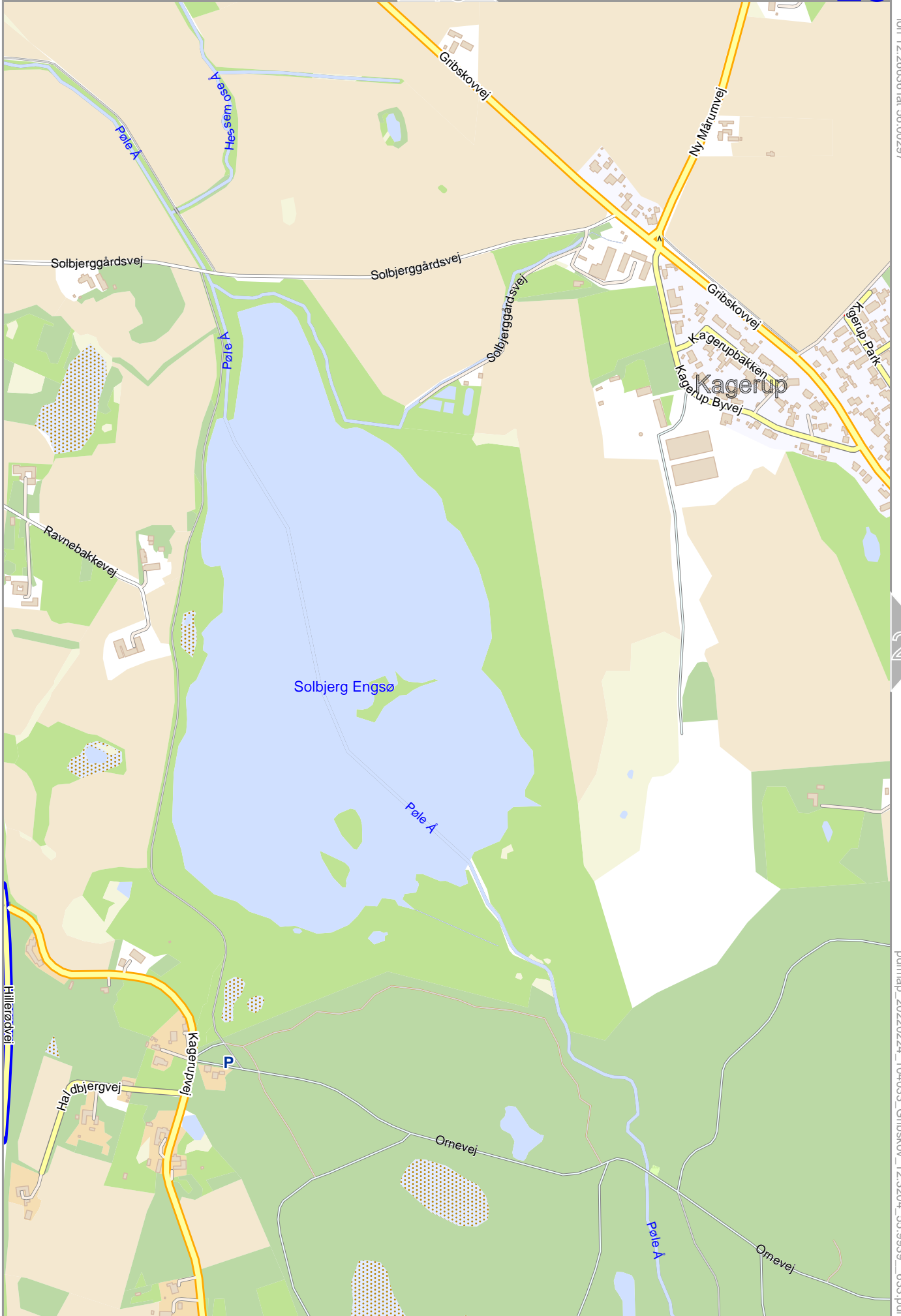
Esrum Sø

lon 12.37453 lat 56.00297 [nom. scale = 1 / 7500]

pdfmap_20220224_104033_Gribskov_12.3204_55.9939_633.pdf

0 100 m 300 m

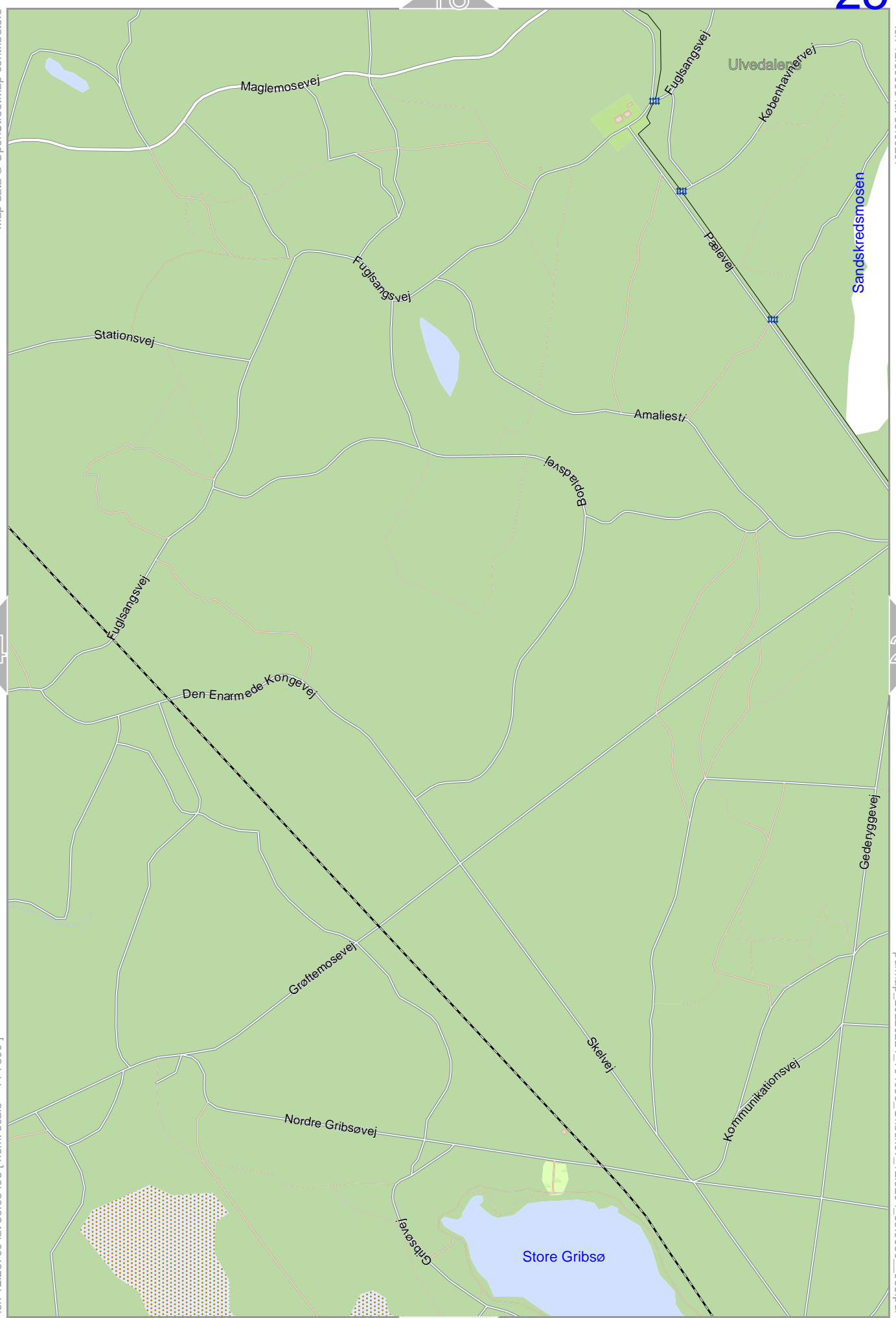
29





Map data © OpenStreetMap contributors

lon 12.30963 lat 56.00297



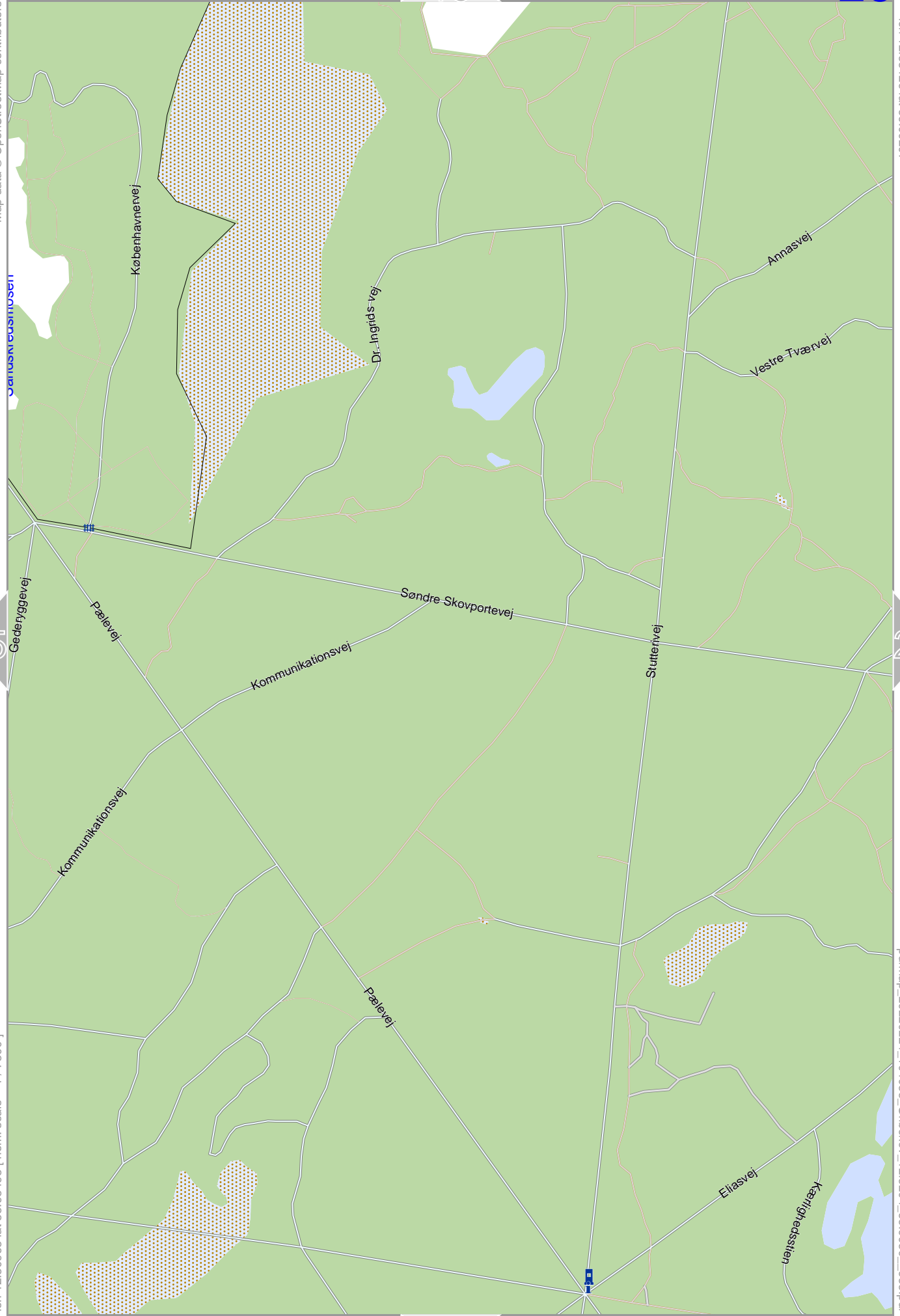
lon 12.28799 lat 55.98498 [nom. scale = 1 / 7500]

pdfmap_20220224_104#033_Gribskov_12.3204_55.9939_633.pdf



Map data © OpenStreetMap contributors

lon 12.33126 lat 56.00297



lon 12.30963 lat 55.98498 [nom. scale = 1 / 7500]

pdfmap_20220224_104033_Gribskov_12.3204_55.9939_633.pdf

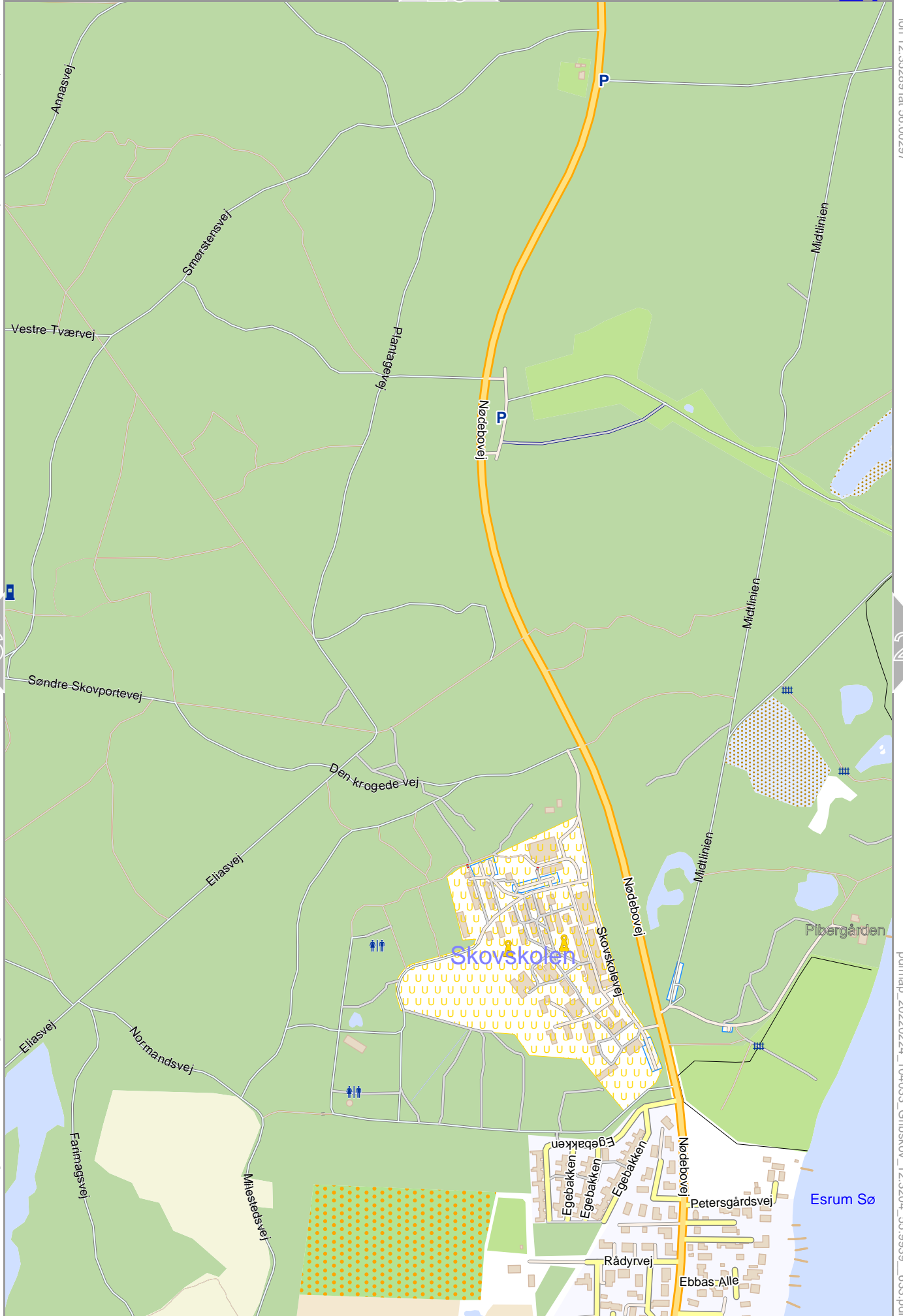
0 100 m 300 m

Map data © OpenStreetMap contributors

lon 12.352891 lat 56.00297

[lon 12.33126 lat 55.98498 | nom. scale = 1 / 7500]

pdfmap_20220224_104033_Gribskov_12.3204_55.9939_633.pdf



0 100 m 300 m

Gribskov

21

28

Map data © OpenStreetMap contributors

lon 12.37453 lat 56.00297

27

Dronningens Bøge

Esrum Sø

29

lon 12.35289 lat 55.98498 [nom. scale = 1 / 7500]

pdfmap_20220224_104033_Gribskov_12.3204_55.9939_633.pdf

0 100 m 300 m

35

Esrum Sø

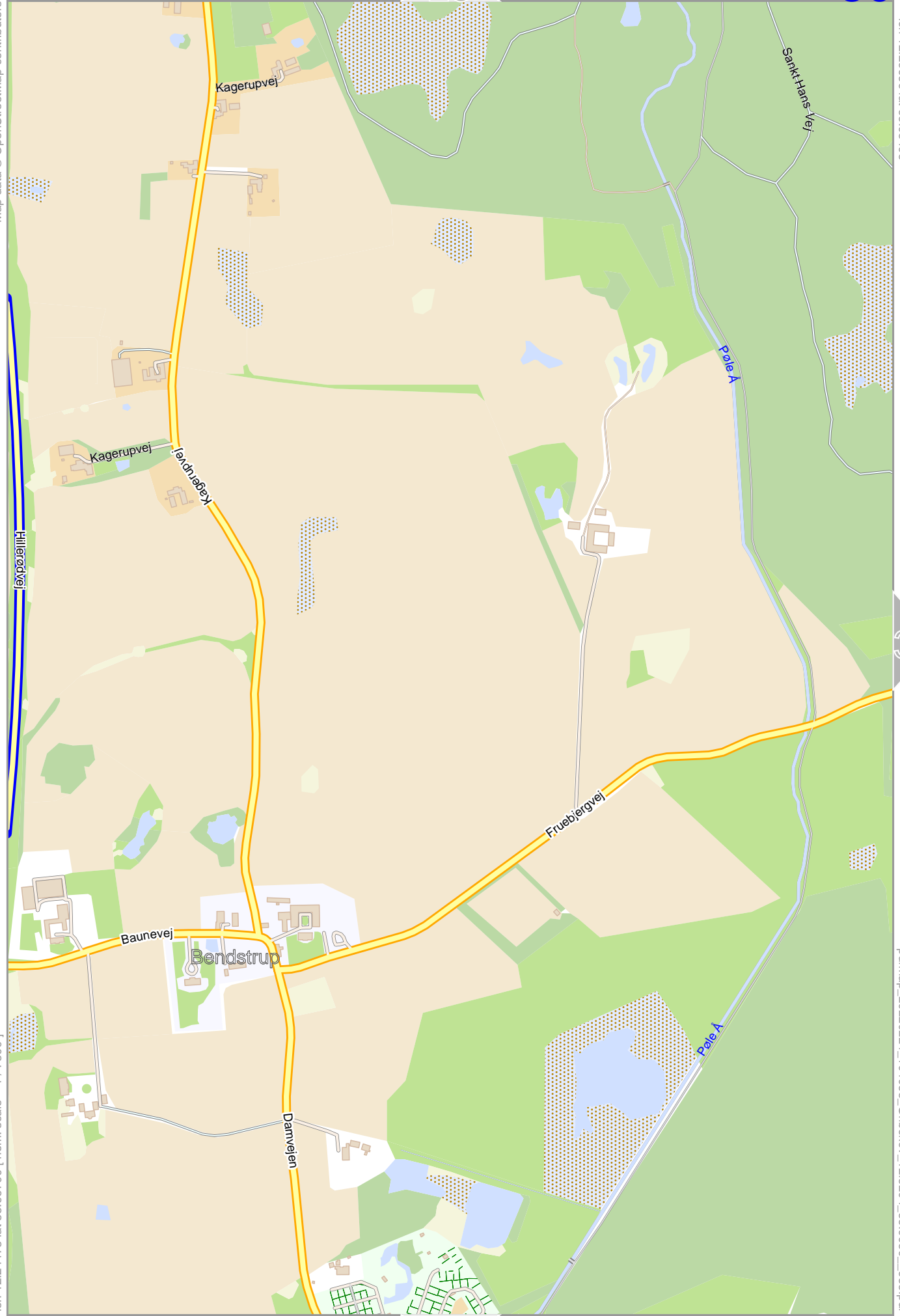
0 100 m 300 m



Gribskov

Map data © OpenStreetMap contributors

[lon 12.24473 lat 55.96700 | nom. scale = 1 / 7500]



0 100 m 300 m

Map data © OpenStreetMap contributors

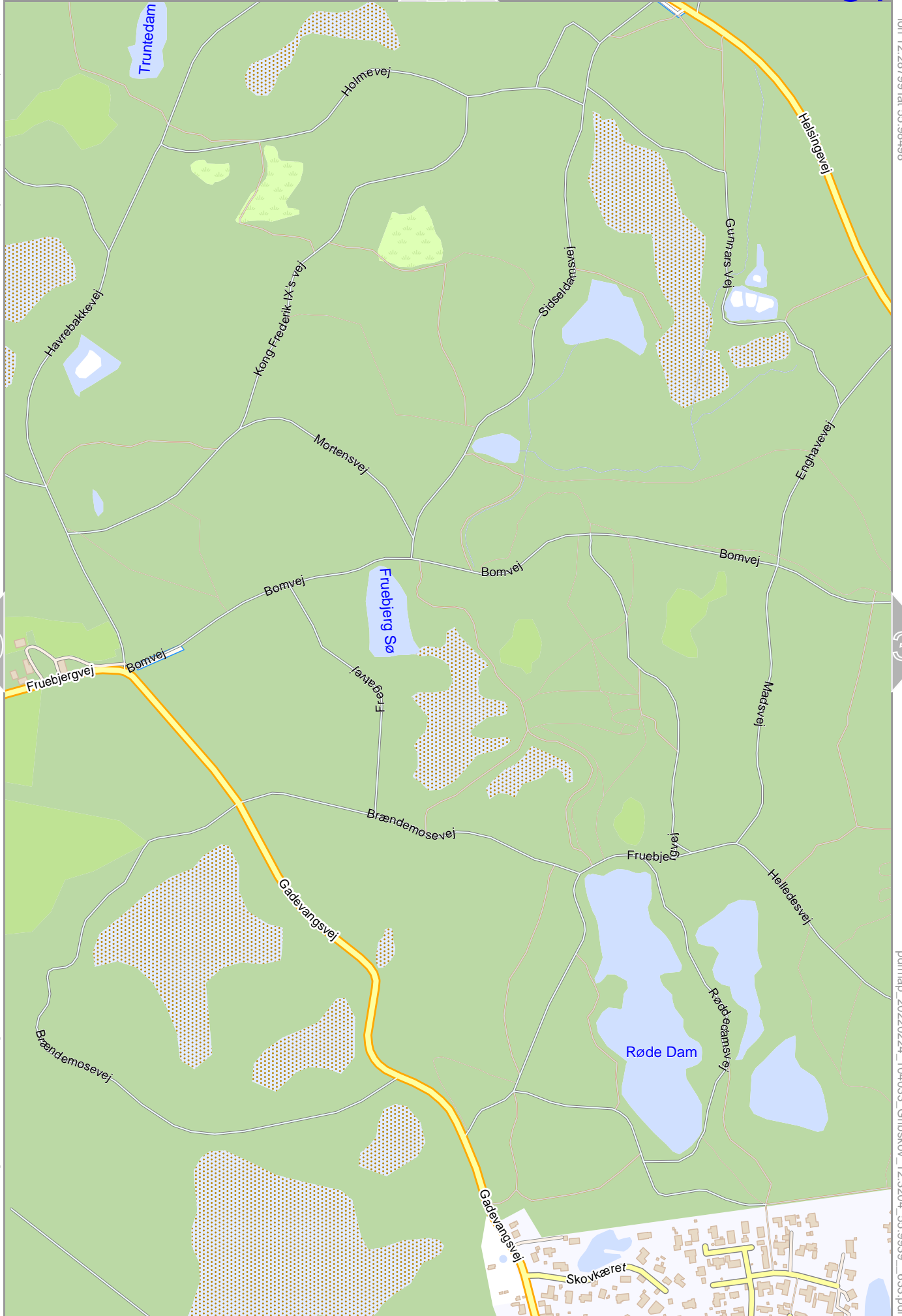
lon 12.28799 lat 55.96498

30

32

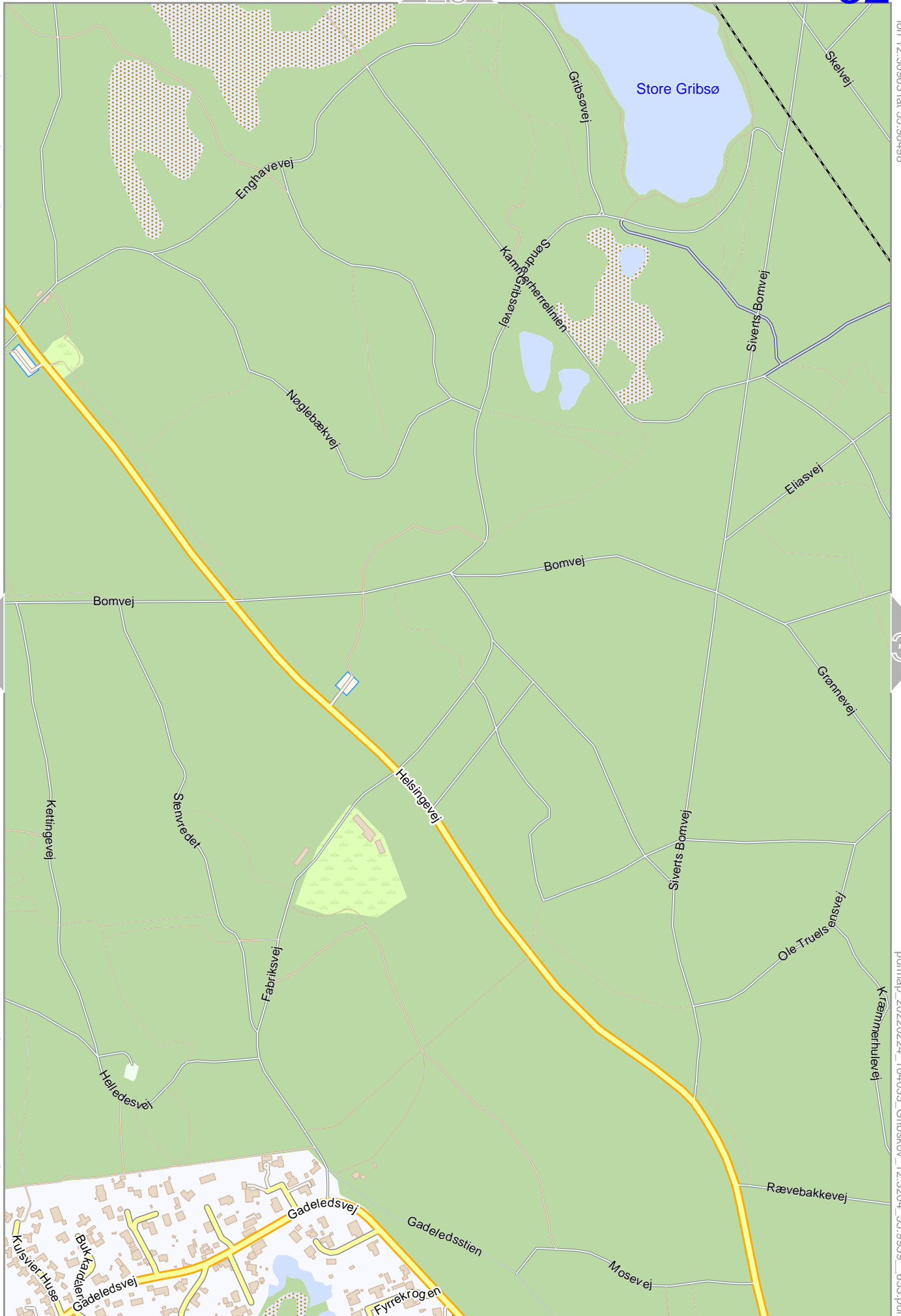
[lon 12.28636 lat 55.96700 | nom. scale = 1 / 7500]

pdfmap_20220224_104033_Gribskov_12.3204_55.9939_633.pdf



0 100 m 300 m

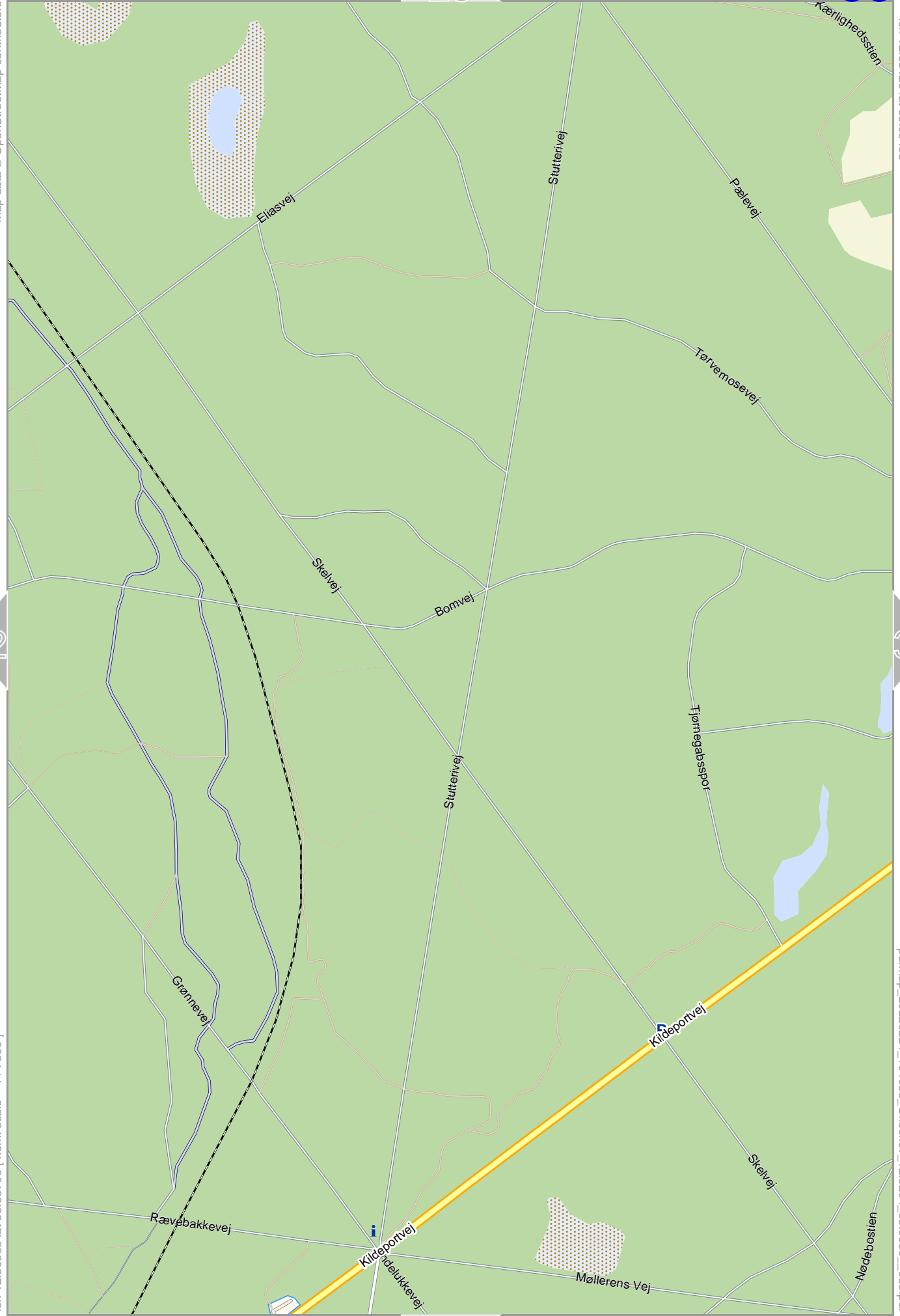
38



Gribskov

Map data © OpenStreetMap contributors

lon 12.33126 lat 55.98498



lon 12.30963 lat 55.96700 [nom. scale = 1 / 7500]

pdfmap_20220224_104033_Gribskov_12.3204_55.9939_633.pdf

0 100 m 300 m





Gribskov

Map data © OpenStreetMap contributors

lon 12.24473 lat 55.94901 [nom. scale = 1 / 7500]



0 100 m 300 m



lon 12.30963 lat 55.96700

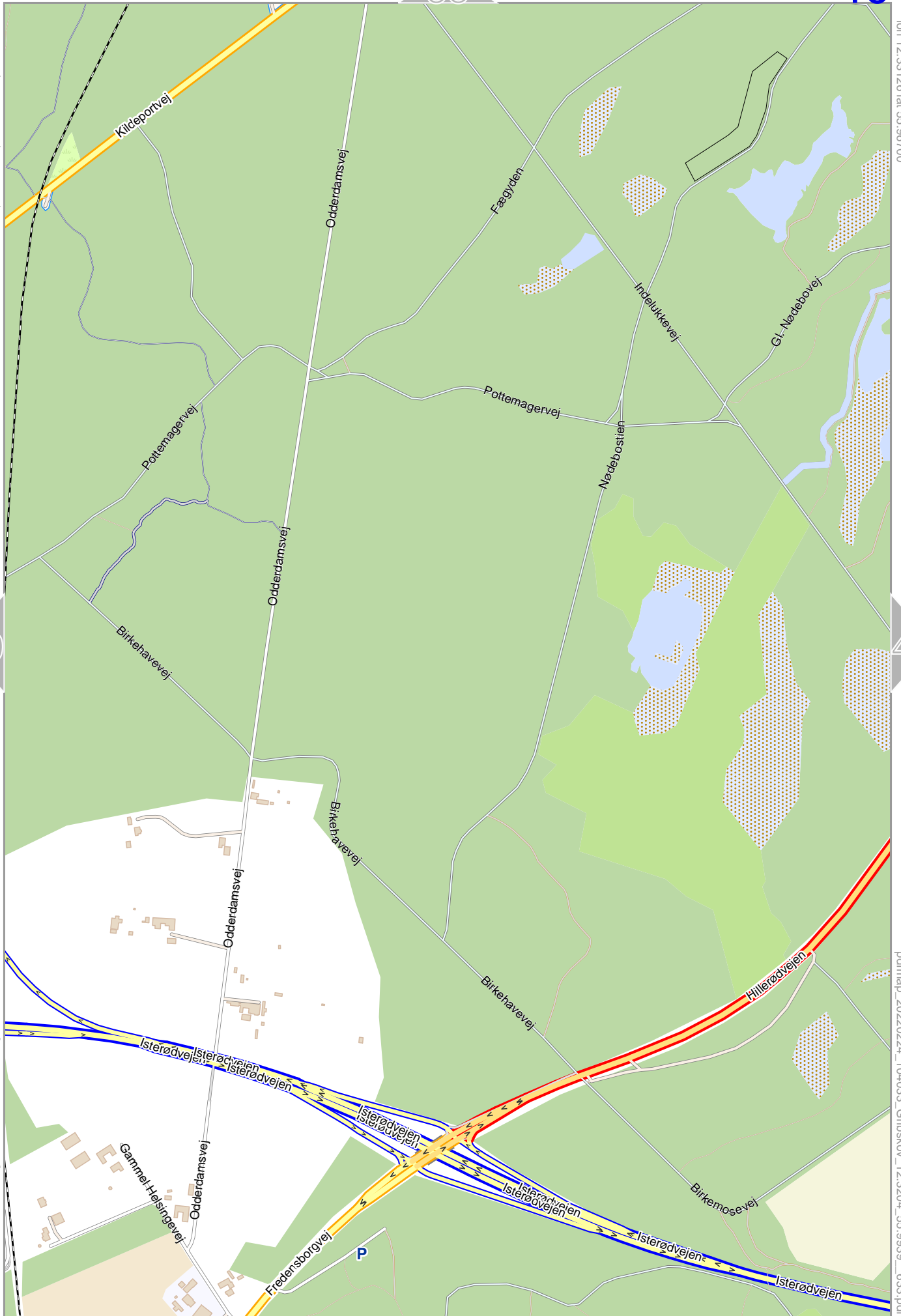
Map data © OpenStreetMap contributors

[lon 12.28799 lat 55.94901 | nom. scale = 1 / 77500]

pdfmap_20220224_104033_Gribskov_12.3204_55.9939_633.pdf

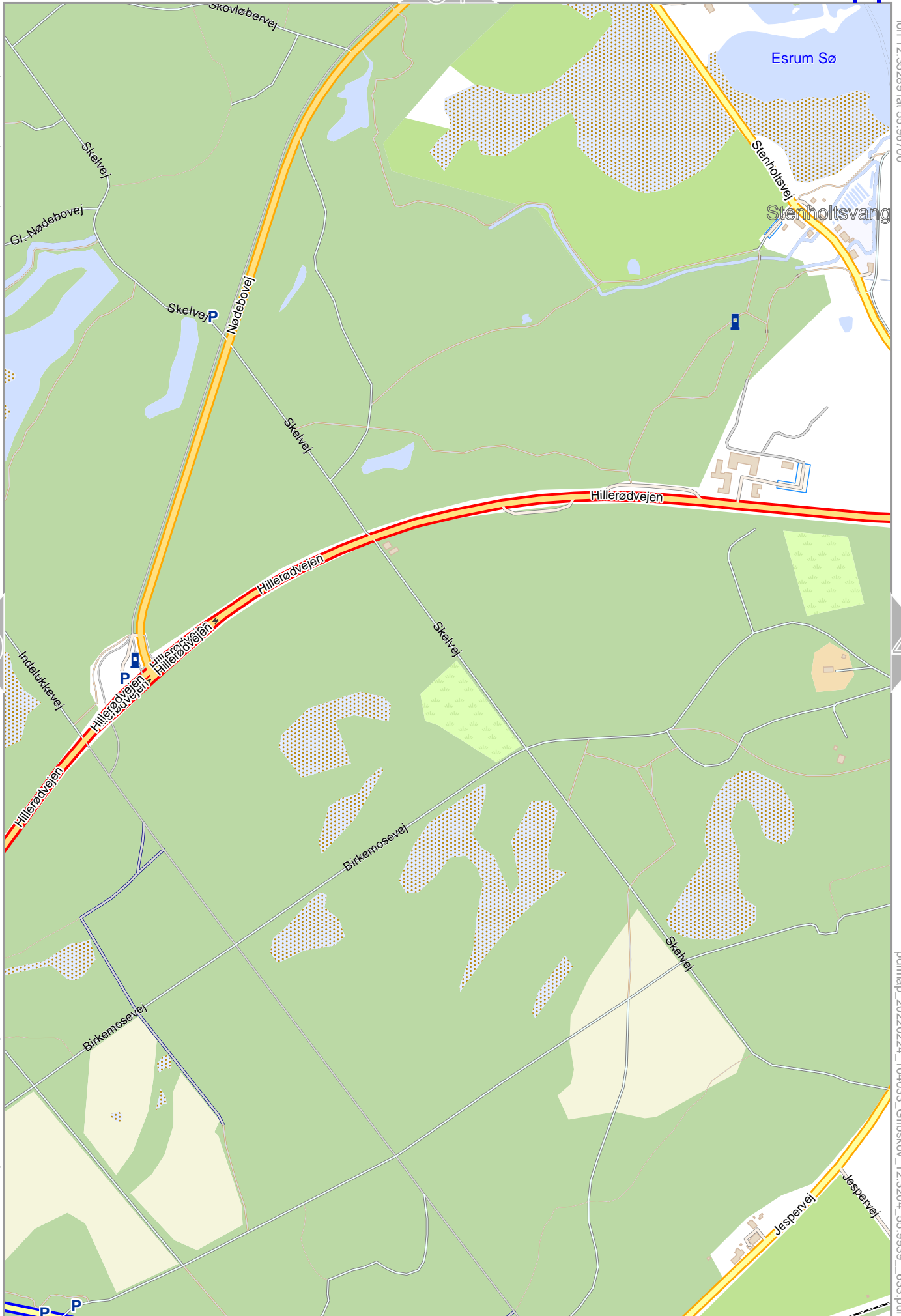


0 100 m 300 m



Map data © OpenStreetMap contributors

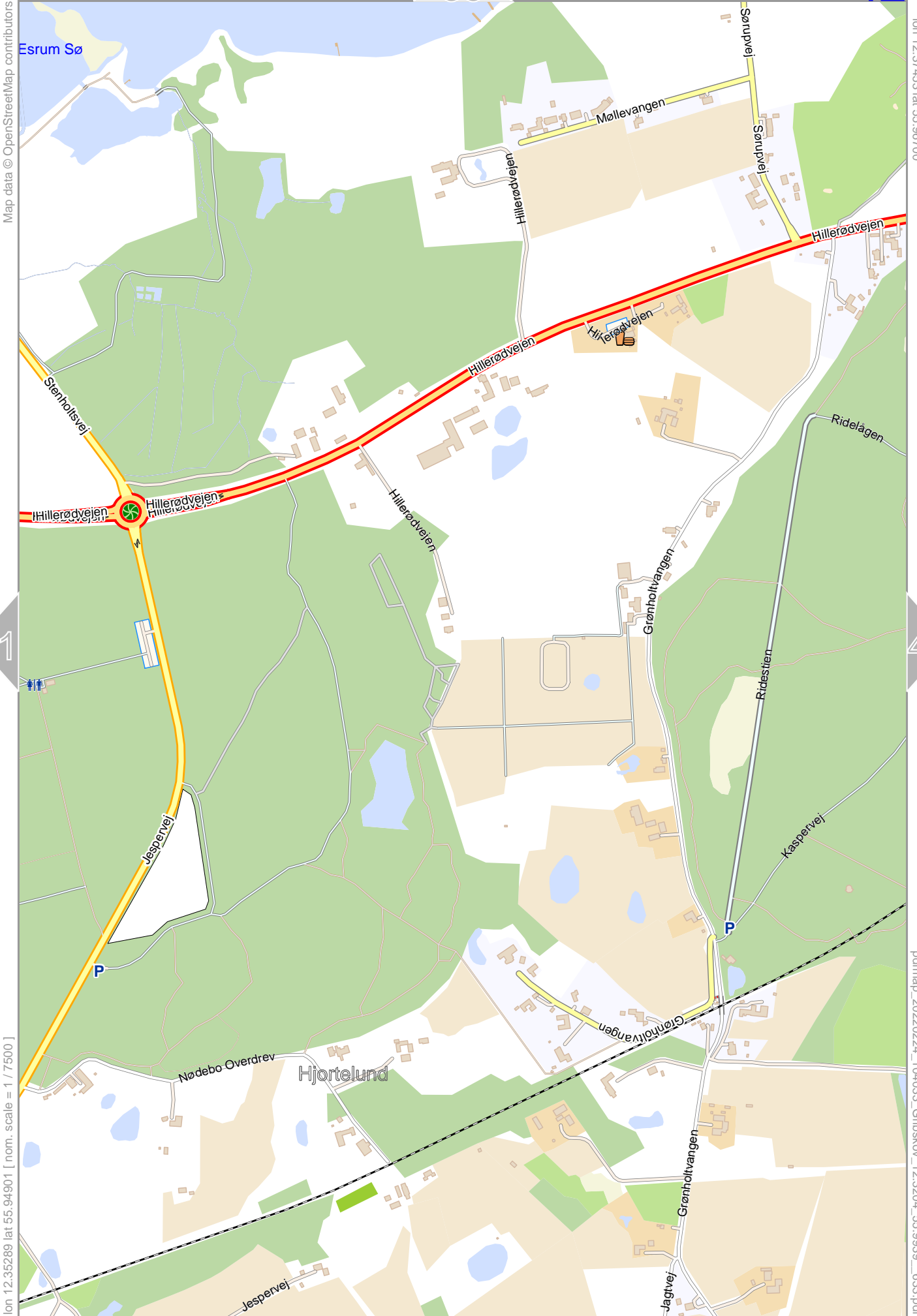
lon 12.352891 lat 55.96700



lon 12.33126 lat 55.94901 [nom. scale = 1 / 7500]

potlmap_20220224_104033_Gribskov_12.3204_55.9939_633.pdf

0 100 m 300 m



Map data © OpenStreetMap contributors

lon 12.37453 lat 55.96700

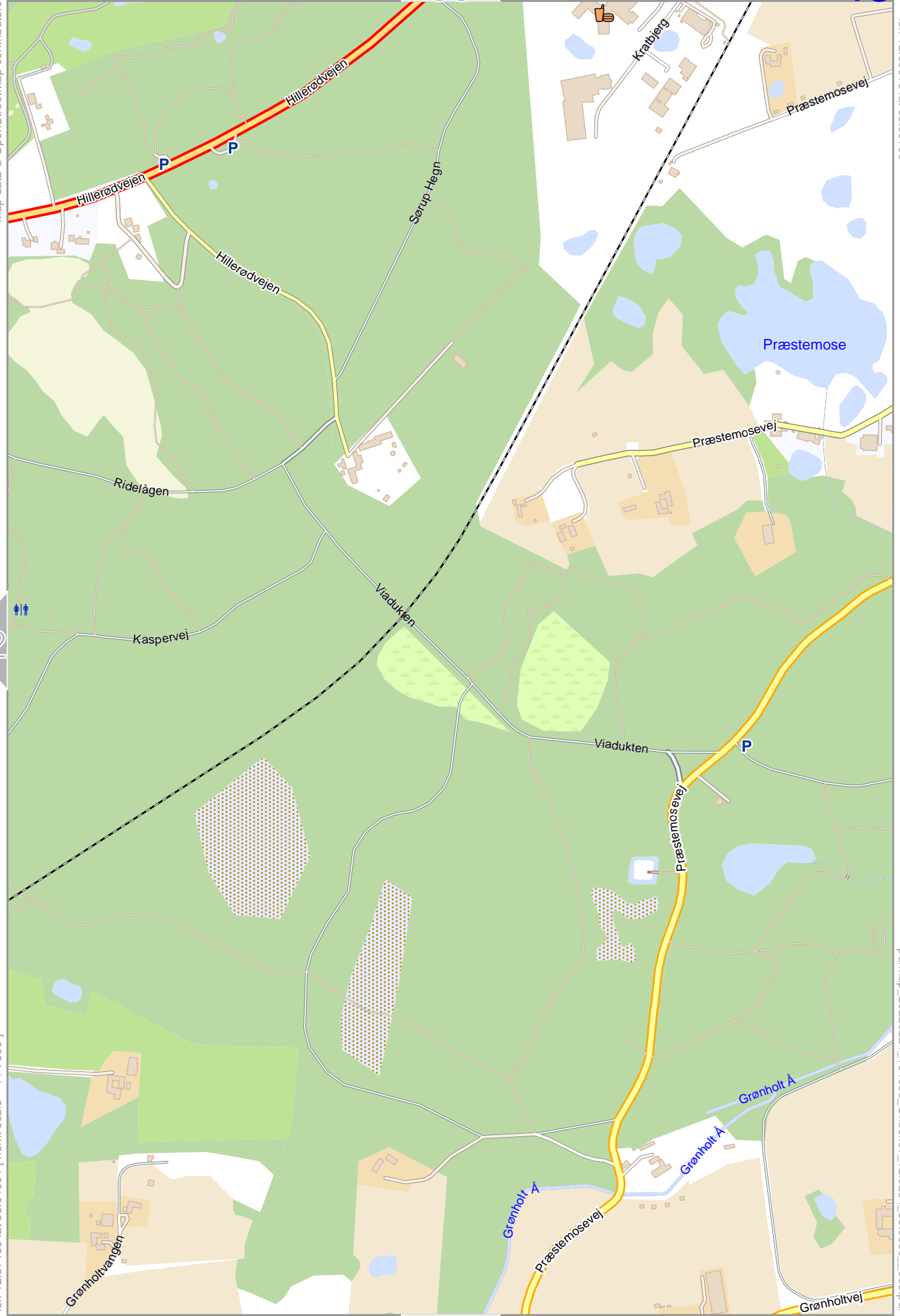
[lon 12.35289 lat 55.94901 | nom. scale = 1 / 7500]

pdfmap_20220224_104033_Gribbskov_12.3204_55.9939_633.pdf

0 100 m 300 m

Map data © OpenStreetMap contributors

lon 12.39616 lat 55.96700



lon 12.37463 lat 55.94901 [nom. scale = 1 / 7500]

pdfmap_20220224_104033_Gribskov_12.3204_55.9939_633.pdf



Gribskov

Map data © OpenStreetMap contributors

[lon 12.24473 lat 55.93103 | nom. scale = 1 / 7500]



Gribskov

Map data © OpenStreetMap contributors



44

46

[lon 12.286366 lat 55.93103] nom. scale = 1 / 7500

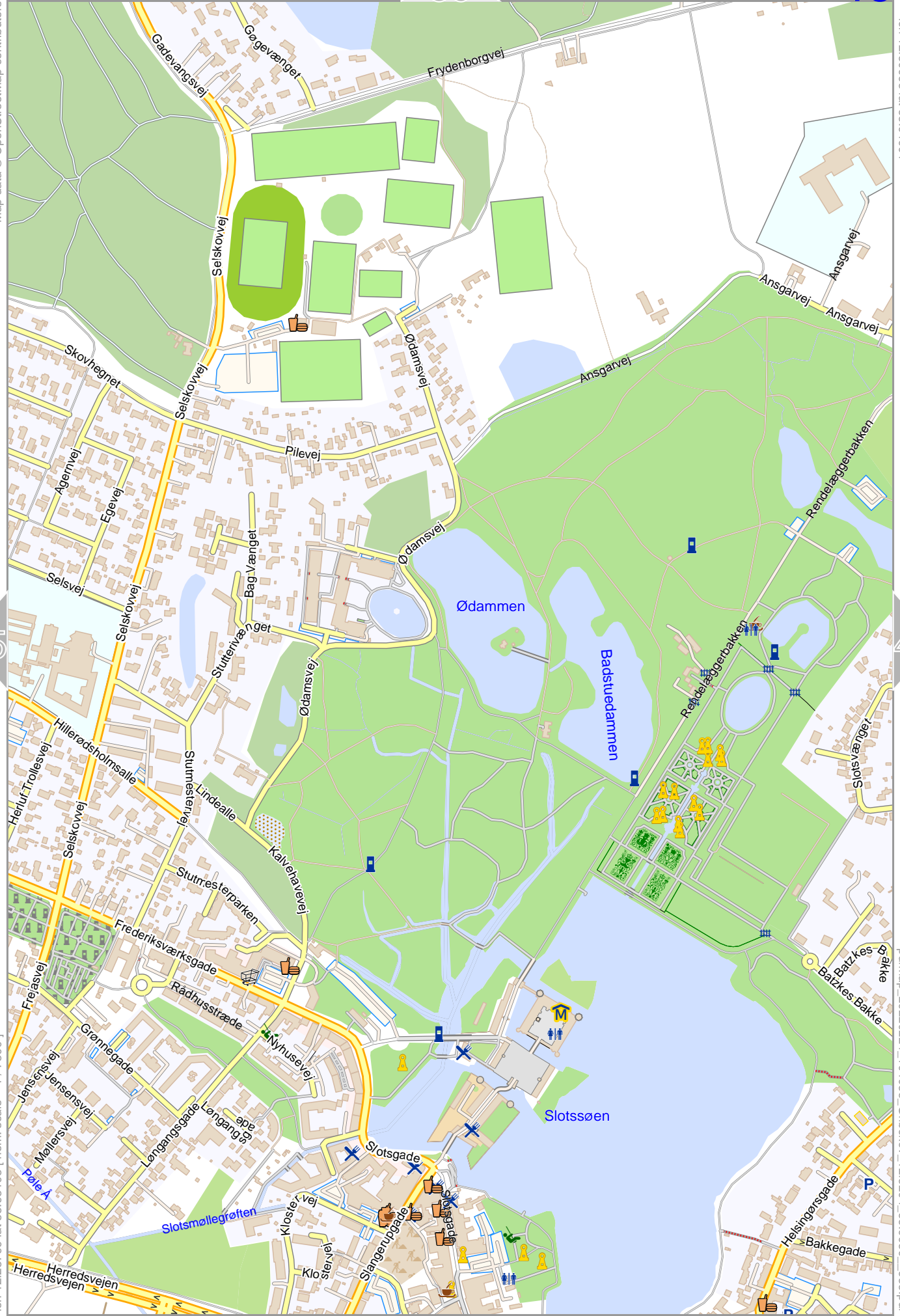
0 100 m 300 m

Map data © OpenStreetMap contributors

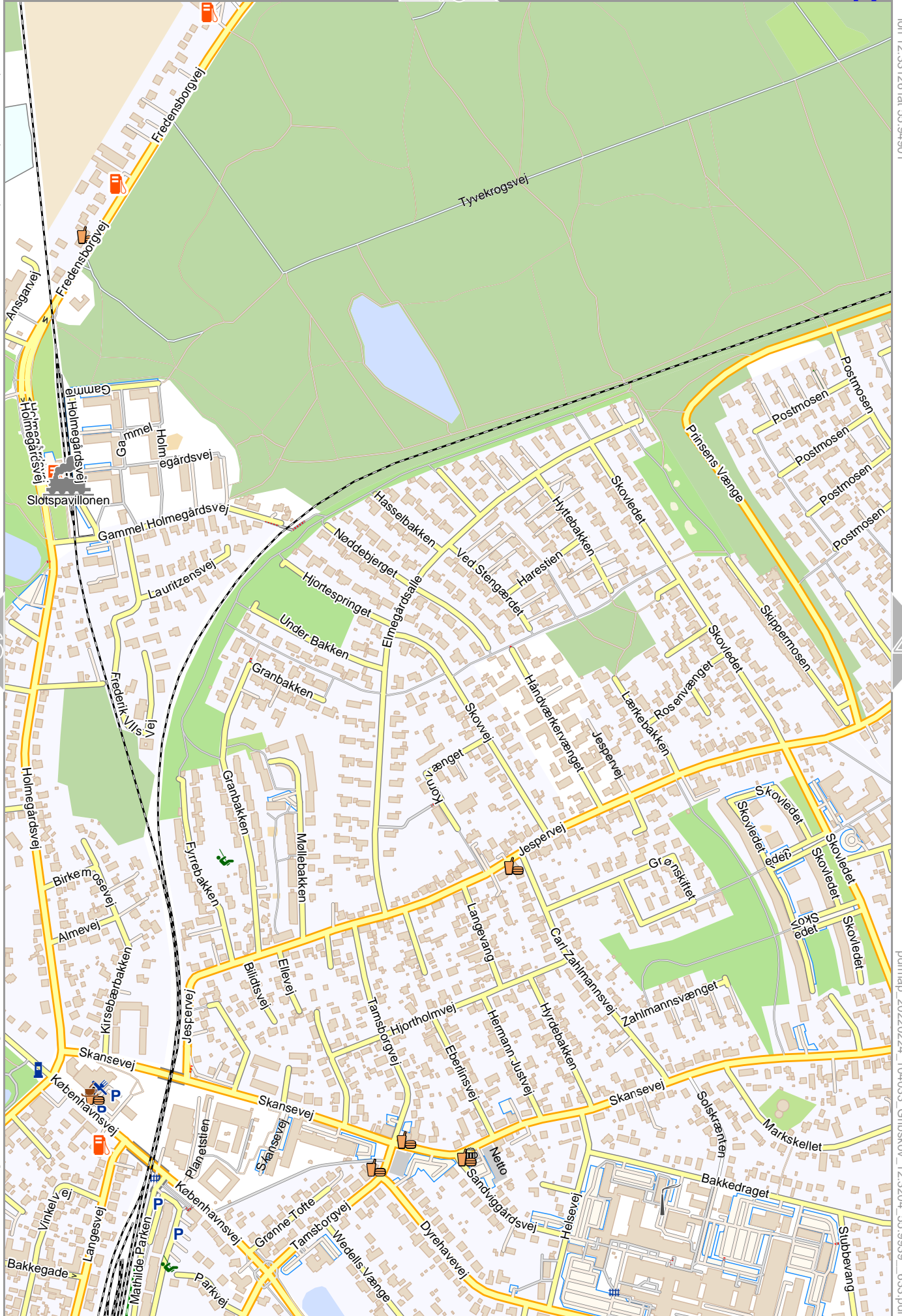
lon 12.30963 lat 55.94901

lon 12.28799 lat 55.93103 [nom. scale = 1 / 7500]

pdfmap_20220224_104033_Gribskov_12.3204_55.9399_633.pdf



0 100 m 300 m



Map data © OpenStreetMap contributors

lon 12.352891 lat 55.949071



[lon 12.33126 lat 55.93103] nom. scale = 1/75000

pdfmap_20220224_104033_Gribskov_12.3204_55.9393_633.pdf



Map data © OpenStreetMap contributors

lon 12.37453 lat 55.94901



lon 12.35289 lat 55.93103 [nom. scale = 1/7500]

pdfmap_20220224_104033_Gribskov_12.3204_55.9399_633.pdf

0 100 m 300 m

